

**+NOTICE!!**

**These documents have been scanned!**

**Do not place un-scanned documents beneath this notice!**

**Do not remove this notice from this file!**

GPO Jacket No. 560-102  
Print Order 61549  
Rise Business Services, LLC  
Job=AZ15 9/12/2019



Box Number= AZ15243



Claim Begin-End: AMC074022-AMC074149

**1 Initial Receipt**



AZ15243-4

AMC073353-AMC074022

**NO  
DOCUMENTS  
FOUND**

NO DOCUMENTS FOUND  
NO DOCUMENTS FOUND

**NOTICE!!**

**These documents have been scanned!**

**Do not place un-scanned documents beneath this notice!**

**Do not remove this notice from this file!**

GPO Jacket No. 560-102  
Print Order 61549  
Rise Business Services, LLC  
Job=AZ15 9/12/2019



Box Number= AZ15243



Claim Begin-End: AMC074022-AMC074149

**2 Correspondence**



AZ15243-4

AMC073353-AMC074022

**NO  
DOCUMENTS  
FOUND**

NO DOCUMENTS FOUND  
NO DOCUMENTS FOUND

**NOTICE!!**

**These documents have been scanned!**

**Do not place un-scanned documents beneath this notice!**

**Do not remove this notice from this file!**

GPO Jacket No. 560-102  
Print Order 61549  
Rise Business Services, LLC  
Job=AZ15 9/12/2019



Box Number= AZ15243



Claim Begin-End: AMC074022-AMC074149

**3 Transfers**



AZ15243-4

AMC073353-AMC074022

**NO  
DOCUMENTS  
FOUND**

NO DOCUMENTS FOUND  
NO DOCUMENTS FOUND

**NOTICE!!**

**These documents have been scanned!**

**Do not place un-scanned documents beneath this notice!**

**Do not remove this notice from this file!**

GPO Jacket No. 560-102  
Print Order 61549  
Rise Business Services, LLC  
Job=AZ15 9/12/2019



Box Number= AZ15243



Claim Begin-End: AMC074022-AMC074149

**4 Annual Filings**



AZ15243-4

AMC073353-AMC074022

**NO  
DOCUMENTS  
FOUND**

NO DOCUMENTS FOUND  
NO DOCUMENTS FOUND



**NOTICE!!**

**These documents have been scanned!**

**Do not place un-scanned documents beneath this notice!**

**Do not remove this notice from this file!**

GPO Jacket No. 560-102  
Print Order 61549  
Rise Business Services, LLC  
Job=AZ15 9/12/2019



Box Number= AZ15243



Claim Begin-End: AMC074022-AMC074149

**5 Miscellaneous**



AZ15243-4

AMC073353-AMC074022

74024  
190617  
M



## Concept Mining Service

7439 La Palma Ave., Suite 234 Buena Park, Ca. 90620  
Telephone: (714) 670-0249

*Please file in the lead file*

*AMC 74024*

*and*

*AMC 190617*

RECEIVED  
B.L.M. AZ STATE OFFICE

OCT 19 1987

7:45 A.M.  
PHOENIX, ARIZONA

TIME SEP 28 1987

IN THE SUPERIOR COURT OF THE STATE OF ARIZONA

IN AND FOR THE COUNTY OF MOHAVE

LINDA SEAPY  
CLERK SUPERIOR COURT DEPUTY

NO. 21852

J U D G M E N T

JAMES W. ADAMS; JAMES W. ADAMS  
as Assignee of J & J MILL AND  
LUMBER COMPANY, INC., a Utah  
corporation; JAMES W. ADAMS, as  
Assignee of CHARLES R. NEZZER;  
and JAMES W. ADAMS, as Assignee  
of TCB STEEL COMPANY, INC.,

Plaintiff,

vs.

TRANSAMERICAN MINERALS, LTD., a  
defunct California corporation;  
WESTERN LAND ASSOCIATES, INC.,  
a defunct Colorado corporation;  
PACIFICA TERRACE, LTD., a defunct  
California corporation;  
CAMBRIDGE RESOURCES, INC., a  
defunct Canadian corporation;  
PHILADELPHIA DEVELOPMENT COMPANY,  
INC., a defunct Arizona corpora-  
tion;  
CARL FREEBERG, an individual;  
ZONAH CORPORATION, a Nevada  
corporation;  
HENRY JOHN PERDON, an individual;  
HENRY JOHN PERDON as Trustee for  
TRANSAMERICAN MINERALS, LTD.,  
a defunct California corporation;  
STANDARD GYPSUM U.S.A., INC.,  
a Nevada corporation;  
KANDIDO, S. A., a Panamanian  
corporation;  
STANLEY W. JAMES, an individual;  
VIRGIN RIVER MINING COMPANY, INC.,  
a defunct Arizona corporation;  
JOHN DOES I-X; JANE DOES I-X;  
ABC PARTNERSHIPS I-X;  
BLACK CORPORATIONS I-X;  
and the unknown heirs of all of  
the above defendants if any of  
them be deceased; and all other  
persons unknown claiming any right,  
title, estate, lien or interest

RECEIVED  
B.L.M. AZ STATE OFFICE

OCT 19 1987

7:45 A.M.  
PHOENIX, ARIZONA

1 in the properties described in the )  
2 Complaint adverse to Plaintiff's )  
3 title thereto, )

4 Defendants. )

5 STANDARD GYPSUM, U.S.A., INC., )

6 Counterclaimant, )

7 vs. )

8 JAMES W. ADAMS, )  
9 DOES I through X, )

10 Counterdefendant. )

RECEIVED  
B.L.M. AZ STATE OFFICE

OCT 19 1987

7:45 A.M.  
PHOENIX, ARIZONA

11 This cause having come on for consideration by the Court on  
12 Plaintiff's Motion for Summary Judgment on Counts IV and IV  
13 of Plaintiff's Fourth Amended Complaint filed herein September 5,  
14 1986; all other Counts having been disposed of by Judgment and  
15 Decree of Foreclosure and Order entered in this cause on April  
16 27, 1987, the Plaintiff having appeared by Motion for Summary  
17 Judgment through his counsel, H. LOUIS HISER, Kingman, Arizona,  
18 Defendants CARL FREEBERG, an individual, and ZONAH CORPORATION,  
19 a Nevada corporation, having appeared through their attorney,  
20 BERNARD C. OWENS, Tucson, Arizona; Defendants STANDARD GYPSUM,  
21 U.S.A., INC., a Nevada corporation, and KANDIDO, S. A., a  
22 Panamanian corporation, having previously been represented by  
23 their attorney, LEO N. SMITH, Tucson, Arizona, and having  
24 failed to respond or appear on Plaintiff's Motion for Summary  
25 Judgment filed June 9, 1987; the Plaintiff and Defendants CARL  
26 FREEBERG and ZONAH CORPORATION having submitted a form of

1 judgment approved by each of the attorneys for said parties;  
2 the Court having considered the pleadings and affidavits on file  
3 herein and being fully advised in the premises finds, determines  
4 and concludes:

5  
6 1. That Plaintiff, JAMES W. ADAMS, is the owner of the  
7 possessory title to the unpatented placer mining claims, subject  
8 of this action, known as the Tip Top, Gypsum Town, Gypsum City,  
9 Gypsum Hills and Gypsum Dome groups of claims and is the owner  
10 of the possessory title to the unpatented lode mining claims  
11 covering the same ground and other ground as the aforementioned  
12 groups of placer mining claims, all known as the One Hundred  
13 Percent groups of claims, all subject to the paramount title to all  
14 of the United States of America.

15 2. The Court further finds that all of said claims, whether  
16 placer or lode, to which the possessory rights are held by  
17 Plaintiff are good, valid and subsisting claims and that  
18 the Plaintiff has complied with all laws of the State of  
19 Arizona and the United States of America in order to locate  
20 and retain possessory rights in said unpatented mining  
21 claims, all as described in Exhibit "A" attached hereto and  
22 made a part of this Judgment by reference.

23 3. The Court further finds that Plaintiff has made and  
24 delivered his good and sufficient quit-claim deed to Defendants  
25 CARL FREEBERG and ZONAH CORPORATION of any interest Plaintiff may  
26

RECEIVED  
B.L.M. AZ STATE OFFICE

OCT 19 1987

7:45 A.M.  
PHOENIX, ARIZONA

1 have had or claimed in those certain unpatented placer mining  
2 claims, the possessory rights of which are held by Defendants  
3 CARL FREEBERG and ZONAH CORPORATION known as the Snowflake, Golden  
4 Down, Mt. Aetna, Haystack and New Gypsum groups of unpatented  
5 placer mining claims, all as described in Exhibit "B" attached  
6 hereto and made a part of this Judgment by reference.

7  
8 4. The Court further finds that Defendants CARL FREEBERG,  
9 an individual, and CARL FREEBERG, doing business as ZONAH  
10 CORPORATION, a Nevada corporation, have delivered their good and  
11 sufficient quit-claim deed to Plaintiff JAMES W. ADAMS to  
12 Plaintiff's Tip Top gypsum placer claims, Gypsum Dome placer  
13 claims, Gypsum Hills placer claim, Gypsum Town placer claims,  
14 and Gypsum City placer claims, as more fully described above.

15 5. The Court further finds that the fact that Plaintiff  
16 JAMES W. ADAMS is entitled to the possessory title of the above  
17 described unpatented mining claims does not and shall not have  
18 any estoppel effect of any kind, including, but not limited to,  
19 res judicata, collateral estoppel, and judicial estoppel, in  
20 regard to Defendants CARL FREEBERG and ZONAH CORPORATION's  
21 ownership and possessory rights in those certain unpatented  
22 placer mining claims known as the Snowflake, Golden Down, Mt. Aetna,  
23 Haystack and New Gypsum groups of claims, more fully described  
24 above, and this Judgment shall not operate to estop said  
25 Defendants from asserting any rights that they might have had  
26

RECEIVED  
B.L.M. AZ STATE OFFICE

OCT 19 1987

7:45 A.M.  
PHOENIX, ARIZONA

making positions that they may have taken prior to this action for the purpose of defending or protecting their proprietary interest in said unpatented mining claims.

The Court further finds that [redacted] other than [redacted] FREEBERG, an individual, and ZONAH CORPORATION has responded to Plaintiff's Motion for Summary Judgment herein June 9,

The Court further finds that [redacted] has [redacted] of the parties and the unpatented mining claims, [redacted] of this action, which are all located in Mohave County, [redacted] and the entire subject matter hereof.

The Court further finds that [redacted] Defendants other than FREEBERG, ZONAH CORPORATION, [redacted] GYPSUM U.S.A., [redacted] KANDIDO, S. A., that said Defendants and each of [redacted] regularly and properly served with summons and [redacted] as required by law, that [redacted] time for answering [redacted] appearing herein for each of said Defendants has [redacted] and thereafter the default of each of said Defendants [redacted] duly entered according to law.

The Court further finds that [redacted] GYPSUM U.S.A., INC. [redacted] led to nothing by its Counterclaim that Judgment [redacted] be entered on said Counterclaim in favor of Counterdefendant [redacted] ADAMS, and against Claimant [redacted] GYPSUM U.S.A., INC. [redacted] ty to bear its respective costs [redacted]orney's fees in [redacted] to said Counterclaim.

RECEIVED  
AZ STATE OFFICE

JUN 19 1987

7:45 A.M.  
TUCSON, ARIZONA

1           10.    The Court further finds that Count IV of Plaintiff's  
2 Fourth Amended Complaint does not in any way affect any rights of  
3 CARL FREEBERG, an individual, or ZONAH CORPORATION, a Nevada  
4 corporation; that said Defendants are not proper Defendants in  
5 said Count and that said Count, nor the relief prayed for  
6 therein, does not pertain to or affect any ground within the  
7 boundaries of those certain unpatented mining claims known  
8 as the Snowflake, Golden Down, Mt. Aetna, Haystack and New  
9 Gypsum groups of unpatented mining claims, which claims are  
10 further described in Exhibit "B" referred to above.

11           11.    The Court further finds that Count IV of Plaintiff's  
12 Fourth Amended Complaint is moot in that Plaintiff has acquired  
13 all outstanding interests, alleged to have been held by others  
14 through hypothecation or other instruments and that said Count  
15 should, therefore, be dismissed.

16           It is, therefore, ORDERED, ADJUDGED and DECREED that Plaintiff  
17 have and this Court expressly directs entry of final Judgment for  
18 Plaintiff against the Defendants, and each of them, as follows:

19           1.    That as to Count IV of Plaintiff's Fourth Amended  
20 Complaint it is Ordered dismissing said Count as to Defendants  
21 CARL FREEBERG, an individual, and ZONAH CORPORATION, a Nevada  
22 corporation. Further Ordered that in accordance with the findings  
23 set forth above said Count IV of the Fourth Amended Complaint is  
24 now moot and is dismissed as to all parties with prejudice.

25           2.    The allegations of Count V of Plaintiff's Complaint  
26 are true and correct and Plaintiff is entitled to Judgment

RECEIVED  
B.L.M. AZ STATE OFFICE

OCT 19 1987

7:45 A.M.  
PHOENIX, ARIZONA



1 for the relief prayed for in his Complaint against all of the  
2 Defendants, and each of them, except as modified by the findings  
3 herein and the further Order of the Court set forth below.

4 3. That the Plaintiffs' possessory title to the unpatented  
5 placer mining claims, subject of this action known as the Tip Top  
6 Gypsum Town, Gypsum City, Gypsum Hills, and Gypsum Dome groups  
7 of claims and is also the owner of the possessory title to the  
8 unpatented lode mining claims covering the same and other  
9 ground as the aforementioned groups of placer mining claims  
10 known as the One Hundred Percent groups of unpatented lode  
11 mining claims, all subject to the paramount title of the United  
12 States of America.

13 4. Further Ordered that the finding that Plaintiff, JAMES  
14 W. ADAMS, is entitled to the possessory title of the unpatented  
15 lode and placer mining claims described in Paragraph two (2) of  
16 this Order does not and shall not have any estoppel effect of  
17 any kind, including, but not limited to, res judicata, collatera  
18 estoppel and judicial estoppel in regard to Defendants CARL  
19 FREEBERG and ZONAH CORPORATION's ownership and possessory rights  
20 in those certain unpatented placer mining claims known as the  
21 Snowflake, Golden Down, Mt. Aetna, Haystack and New Gypsum group  
22 of claims, more fully described in the findings above and this  
23 Judgment shall not operate to estop said Defendants from asserti  
24 any rights that they may have had or from taking position that t  
25 may have taken prior to this action for the purpose of defending  
26

RECEIVED  
B.L.M. AZ STATE OFFICE

OCT 19 1987

7:45 A.M.  
PHOENIX, ARIZONA

1 and protecting their possessory interest in said unpatented placer  
2 mining claims.

3 5. The right, title and possessory interest of the Plain-  
4 tiff, JAMES W. ADAMS, to all the unpatented lode and placer mining  
5 claims, subject of this action, as more fully described on Exhibit  
6 "A" attached hereto and by reference incorporated in, shall be and  
7 is now established and the same is hereby quieted in Plaintiff  
8 JAMES W. ADAMS.

9 6. That all the Defendants, and each of them, be forever  
10 barred and estopped from having or claiming any right, title,  
11 estate or interest in and to the premises adverse to the Plaintiff  
12 JAMES W. ADAMS except as set forth above in regard to the unpatented  
13 placer mining claims of CARL FREEBERG, an individual, and ZONAH  
14 CORPORATION, a Nevada corporation.

15 7. That the Counterclaim of STANDARD GYPSUM U.S.A., INC.  
16 against Counterdefendant JAMES W. ADAMS be and is hereby  
17 dismissed with prejudice.

18 8. The Court further Orders that each of the parties  
19 hereto bear its own court costs and attorneys' fees incurred  
20 herein.

21 DONE IN OPEN COURT this 2 day of September, 1987.

22 LEONARD C. LANGFORD

23 JUDGE OF THE SUPERIOR COURT

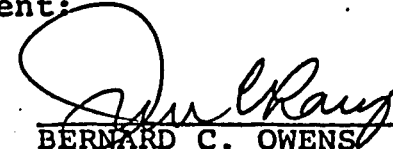
RECEIVED  
B.L.M. AZ STATE OFFICE

24 Approved as to form and content:

OCT 19 1987


7:45 A.M.

25   
26 H. LOUIS HISER  
AGENTS OF ARIZONA  
COUNTY OF MOHAVE

  
BERNARD C. OWENS  
Attorney for Defendants CARL FREEBERG  
an individual, and ZONAH  
CORPORATION, a Nevada corporation

I, LINDA SEAPY, Clerk of the Superior Court  
of the State of Arizona in and for the County  
of Mohave do hereby certify the foregoing to  
be a full, true and correct copy of the original  
on file in my office. 8

Witness my hand and seal of said Court this  
2nd day of September, 1987.

  
Linda Seapy  
Clerk/Deputy Clerk



RECEIVED  
B.L.M. AZ STATE OFFICE

OCT 19 1987

7:45 A.M.  
PHOENIX, ARIZONA

Location Notice  
Book.....Page

PLACER- 1A 10  
CREDIT "A"

1  
Name of Claim and BLM Serial Number

Section, Township and Range Within Meridian

Tip Top Gypsum Placer Claims, continued:  
Mohave County, State of Arizona

74022-

Claim Number 15 - A MC 74040	SW $\frac{1}{4}$ Sec. 4, T. 40 N, R. 11 W, S.R.B.M.	5-R.....210
" 16 - A MC 74041	NW $\frac{1}{4}$ Sec. 4, T. 40 N, R. 11 W, S.R.B.M.	5-R.....211
" 17 - A MC 74042	NE $\frac{1}{4}$ Sec. 33, T. 41 N, R. 11 W, S.R.B.M.	5-R.....212
" 18 - A MC 74043	SE $\frac{1}{4}$ Sec. 33, T. 41 N, R. 11 W, S.R.B.M.	5-R.....213
" 19 - A MC 74044	SW $\frac{1}{4}$ Sec. 33, T. 41 N, R. 11 W, S.R.B.M.	5-R.....214
" 20 - A MC 74045	NW $\frac{1}{4}$ Sec. 33, T. 41 N, R. 11 W, S.R.B.M.	5-R.....215
" 21 - A MC 74046	NE $\frac{1}{4}$ Sec. 34, T. 41 N, R. 11 W, S.R.B.M.	5-R.....216
" 22 - A MC 74047	SE $\frac{1}{4}$ Sec. 34, T. 41 N, R. 11 W, S.R.B.M.	5-R.....217
" 23 - A MC 74048	SW $\frac{1}{4}$ Sec. 34, T. 41 N, R. 11 W, S.R.B.M.	5-R.....218
" 24 - A MC 74049	NW $\frac{1}{4}$ Sec. 34, T. 41 N, R. 11 W, S.R.B.M.	5-R.....219
" 5A - A MC 74022-	E $\frac{1}{2}$ SE $\frac{1}{4}$ Sec. 12, T. 40 N, R. 12 W, S.R.B.M.	572....593-594
" 5B - A MC 74023-	N $\frac{1}{2}$ SW $\frac{1}{4}$ Sec. 7, T. 40 N, R. 11 W, S.R.B.M.	572....595-596

RECEIVED  
B.L.M. AZ STATE OFFICE

OCT 19 1987

7:45 A.M.  
PHOENIX, ARIZONA

Location Notice  
Book.....Page

PLACER 2 of 10


MINERAL CLAIM

Name of Claim and BLM Serial Number

Section, Township and Range Within Meridian

Tip Top Gypsum Placer Claims:  
Mohave County, State of Arizona

<u>Name of Claim and BLM Serial Number</u>	<u>Section, Township and Range Within Meridian</u>	<u>Location Notice</u> <u>Book.....Page</u>
Claim Number 1 - A MC 74026	SE $\frac{1}{4}$ Sec. 14, T. 40 N, R. 12 W, S.R.B.M.	5-R.....196
" 2 - A MC 74027	NE $\frac{1}{4}$ Sec. 13, T. 40 N, R. 12 W, S.R.B.M.	5-R.....197
" 3 - A MC 74028	SW $\frac{1}{4}$ Sec. 13, T. 40 N, R. 12 W, S.R.B.M.	5-R.....198
" 4 - A MC 74029	NW $\frac{1}{4}$ Sec. 13, T. 40 N, R. 12 W, S.R.B.M.	5-R.....199
" 5 - A MC 74030	NW $\frac{1}{4}$ Sec. 7, T. 40 N, R. 11 W, S.R.B.M.	5-R.....200
" 6 - A MC 74031	SW $\frac{1}{4}$ Sec. 6, T. 40 N, R. 11 W, S.R.B.M.	5-R.....201
" 7 - A MC 74032	SE $\frac{1}{4}$ Sec. 6, T. 40 N, R. 11 W, S.R.B.M.	5-R.....202
" 8 - A MC 74033	NE $\frac{1}{4}$ Sec. 6, T. 40 N, R. 11 W, S.R.B.M.	5-R.....203
" 9 - A MC 74034	NE $\frac{1}{4}$ Sec. 5, T. 40 N, R. 11 W, S.R.B.M.	5-R.....204
" 10 - A MC 74035	SE $\frac{1}{4}$ Sec. 5, T. 40 N, R. 11 W, S.R.B.M.	5-R.....205
" 11 - A MC 74036	SW $\frac{1}{4}$ Sec. 5, T. 40 N, R. 11 W, S.R.B.M.	5-R.....206
" 12 - A MC 74037	NW $\frac{1}{4}$ Sec. 5, T. 40 N, R. 11 W, S.R.B.M.	5-R.....207
" 13 - A MC 74038	NE $\frac{1}{4}$ Sec. 4, T. 40 N, R. 11 W, S.R.B.M.	5-R.....208
" 14 - A MC 74039	SE $\frac{1}{4}$ Sec. 4, T. 40 N, R. 11 W, S.R.B.M.	5-R.....209



RECEIVED  
 B.L.M. AZ STATE OFFICE  
 OCT 19 1987  
 7:45 A.M.  
 PHOENIX, ARIZONA

Claim and BLM Serial Number

Section, Township and Range Within Meridian.

Location Notice  
Book.....Page

City Placer Claims, continued:  
Yuma county, State of Arizona

Claim Number 15 - A MC 74070	NE 1/4 Sec. 24, T. 41 N, R. 13 W, S.R.B.M.	5R.....91
" 16 - A MC 74071	SE 1/4 Sec. 13, T. 41 N, R. 13 W, S.R.B.M.	5R.....92
" 17 - A MC 74072	SW 1/4 Sec. 13, T. 41 N, R. 13 W, S.R.B.M.	5R.....93
" 18 - A MC 74073	NE 1/4 Sec. 13, T. 41 N, R. 13 W, S.R.B.M.	5R.....94
" 19 - A MC 74146	NE 1/4 Sec. 7, T. 41 N, R. 12 W, S.R.B.M.	5R.....198
" 20 - A MC 74147	NW 1/4 Sec. 7, T. 41 N, R. 12 W, S.R.B.M.	5R.....199

EXHIBIT "A" PLACER 3 of 10



RECEIVED  
B.L.M. AZ STATE OFFICE

OCT 19 1987

7:45 A.M.  
PHOENIX, ARIZONA

PLACER 4710

PLACER

Claim and BLM Serial Number

Section, Township and Range Within Meridian

Location Notice  
Book.....Page

Gypsum City Placer Claims:  
Mohave County, State of Arizona

Claim Number 1 - A MC 74024	SW 1/4 NW 1/4 Sec. 8, T. 41 N, R. 12 W, S.R.B.M.	5R.....77
" 2 - A MC 74025	W 1/2 SW 1/4 Sec. 8, T. 41 N, R. 12 W, S.R.B.M. (amended 40 acres)	5R.....78
" 3 - A MC 74058	SE 1/4 Sec. 7, T. 41 N, R. 12 W, S.R.B.M. (amended 80 acres)	5R.....79
" 4 - A MC 74059	SW 1/4 Sec. 7, T. 41 N, R. 12 W, S.R.B.M.	5R.....80
" 5 - A MC 74060	NE 1/4 Sec. 18, T. 41 N, R. 12 W, S.R.B.M.	5R.....81
" 6 - A MC 74061	SE 1/4 Sec. 18, T. 41 N, R. 12 W, S.R.B.M.	5R.....82
" 7 - A MC 74062	SW 1/4 Sec. 18, T. 41 N, R. 12 W, S.R.B.M.	5R.....83
" 8 - A MC 74063	NW 1/4 Sec. 18, T. 41 N, R. 12 W, S.R.B.M.	5R.....84
" 9 - A MC 74064	NE 1/4 Sec. 19, T. 41 N, R. 12 W, S.R.B.M.	5R.....85
" 10 - A MC 74065	SE 1/4 Sec. 19, T. 41 N, R. 12 W, S.R.B.M.	5R.....86
" 11 - A MC 74066	SW 1/4 Sec. 19, T. 41 N, R. 12 W, S.R.B.M.	5R.....87
" 12 - A MC 74067	NW 1/4 Sec. 19, T. 41 N, R. 12 W, S.R.B.M.	5R.....88
" 13 - A MC 74068	SW 1/4 Sec. 20, T. 41 N, R. 12 W, S.R.B.M.	5R.....89
" 14 - A MC 74069	SE 1/4 Sec. 24, T. 41 N, R. 13 W, S.R.B.M.	5R.....90



RECEIVED  
 B.L.M. AZ STATE OFFICE  
 OCT 19 1987  
 7:45 A.M.  
 PHOENIX, ARIZONA

PRACER 5710

OFFICE  
 CLAIMS

Claim and BLM Serial Number

Section, Township and Range Within Meridian

Location Notice  
Book.....Page

Unpatented Town Placer Claims, CONTINUED:  
Maricopa County, State of Arizona

Number 33 - A MC 74102	SW 1/4 Sec. 27, T. 40 N, R. 12 W, S.R.B.M.	5R.....11
" 34 - A MC 74103	NE 1/4 Sec. 28, T. 40 N, R. 12 W, S.R.B.M.	5R.....12
" 35 - A MC 74104	SE 1/4 Sec. 28, T. 40 N, R. 12 W, S.R.B.M.	5R.....13
" 45 - A MC 74050	NE 1/4 Sec. 3, T. 40 N, R. 12 W, S.R.B.M.	5R.....220
" 46 - A MC 74051	SE 1/4 Sec. 3, T. 40 N, R. 12 W, S.R.B.M.	5R.....221
" 47 - A MC 74052	SW 1/4 Sec. 3, T. 40 N, R. 12 W, S.R.B.M.	5R.....222
" 48 - A MC 74053	NW 1/4 Sec. 3, T. 40 N, R. 12 W, S.R.B.M.	5R.....223
" 49 - A MC 74054	NE 1/4 Sec. 10, T. 40 N, R. 12 W, S.R.B.M.	5R.....224
" 50 - A MC 74055	SE 1/4 Sec. 10, T. 40 N, R. 12 W, S.R.B.M.	5R.....225
" 51 - A MC 74056	SW 1/4 Sec. 10, T. 40 N, R. 12 W, S.R.B.M.	5R.....226
" 52 - A MC 74057	NW 1/4 Sec. 10, T. 40 N, R. 12 W, S.R.B.M.	5R.....227
" 53 - A MC 74148	SW 1/4 Sec. 14, T. 40 N, R. 11 W, S.R.B.M.	572....597-598

Claim and BLM Serial Number

Unlocated Town Placer Claims, continued:  
Yavapai County, State of Arizona

Claim Number 17 - A MC 74086  
 " 18 - A MC 74087  
 " 19 - A MC 74088  
 " 20 - A MC 74089  
 " 21 - A MC 74090  
 " 22 - A MC 74091  
 " 23 - A MC 74092  
 " 24 - A MC 74093  
 " 25 - A MC 74094  
 " 26 - A MC 74095  
 " 27 - A MC 74096  
 " 28 - A MC 74097  
 " 29 - A MC 74098  
 " 30 - A MC 74099  
 " 31 - A MC 74100  
 " 32 - A MC 74101

Section, Township and Range Within Meridian

NE 1/4 Sec. 11, T. 40 N, R. 12 W, S.R.B.M.  
 SE 1/4 Sec. 11, T. 40 N, R. 12 W, S.R.B.M.  
 SW 1/4 Sec. 11, T. 40 N, R. 12 W, S.R.B.M.  
 NW 1/4 Sec. 11, T. 40 N, R. 12 W, S.R.B.M.  
 NW 1/4 Sec. 14, T. 40 N, R. 12 W, S.R.B.M.  
 NE 1/4 Sec. 15, T. 40 N, R. 12 W, S.R.B.M.  
 SE 1/4 Sec. 15, T. 40 N, R. 12 W, S.R.B.M.  
 SW 1/4 Sec. 15, T. 40 N, R. 12 W, S.R.B.M.  
 NW 1/4 Sec. 15, T. 40 N, R. 12 W, S.R.B.M.  
 NE 1/4 Sec. 21, T. 40 N, R. 12 W, S.R.B.M.  
 SE 1/4 Sec. 21, T. 40 N, R. 12 W, S.R.B.M.  
 NE 1/4 Sec. 22, T. 40 N, R. 12 W, S.R.B.M.  
 SE 1/4 Sec. 22, T. 40 N, R. 12 W, S.R.B.M.  
 SW 1/4 Sec. 22, T. 40 N, R. 12 W, S.R.B.M.  
 NW 1/4 Sec. 22, T. 40 N, R. 12 W, S.R.B.M.  
 NW 1/4 Sec. 27, T. 40 N, R. 12 W, S.R.B.M.

Location Notice  
Book.....Page

5Q.....495  
 5Q.....496  
 5Q.....497  
 5Q.....498  
 5Q.....499  
 5Q.....500  
 5R.....1  
 5R.....2  
 5R.....3  
 5R.....4  
 5R.....5  
 5R.....6  
 5R.....7  
 5R.....8  
 5R.....9  
 5R.....10

RECEIVED  
 B.L.M. AZ STATE OFFICE  
 OCT 19 1987  
 7:45 A.M.  
 PHOENIX, ARIZONA

PLACER 6710

SEE  
 LIST





RECEIVED  
 B.L.M. AZ STATE OFFICE  
 OCT 19 1987  
 7:45 A.M.  
 PHOENIX, ARIZONA

PLACER. 7 of 10

Claim and BLM Serial Number


Section, Township and Range Within Meridian

Location Notice  
Book.....Page

Gypsum Town Placer Claims:  
 Mohave County, State of Arizona

Claim Number 1 - A MC 74074	NE 1/4 Sec. 26, T. 41 N, R. 12 W, S.R.B.M.	50.....483
" 2 - A MC 74075	SE 1/4 Sec. 26, T. 41 N, R. 12 W, S.R.B.M.	50.....484
" 3 - A MC 74076	SW 1/4 Sec. 26, T. 41 N, R. 12 W, S.R.B.M.	50.....485
" 4 - A MC 74077	NW 1/4 Sec. 26, T. 41 N, R. 12 W, S.R.B.M.	50.....486
" 5 - A MC 74078	NE 1/4 Sec. 25, T. 41 N, R. 12 W, S.R.B.M.	50.....487
" 6 - A MC 74079	SE 1/4 Sec. 25, T. 41 N, R. 12 W, S.R.B.M.	50.....488
" 7 - A MC 74080	SW 1/4 Sec. 25, T. 41 N, R. 12 W, S.R.B.M.	50.....489
" 8 - A MC 74081	NW 1/4 Sec. 25, T. 41 N, R. 12 W, S.R.B.M.	50.....490
" 9 - A MC 74082	NE 1/4 Sec. 35, T. 41 N, R. 12 W, S.R.B.M.	50.....491
" 10 - A MC 74083	SE 1/4 Sec. 35, T. 41 N, R. 12 W, S.R.B.M.	50.....492
" 11 - A MC 74084	SW 1/4 Sec. 35, T. 41 N, R. 12 W, S.R.B.M.	50.....493
" 12 - A MC 74085	NW 1/4 Sec. 35, T. 41 N, R. 12 W, S.R.B.M.	50.....494
" 13 - A MC 74142	NE 1/4 Sec. 2, T. 40 N, R. 12 W, S.R.B.M.	6D.....45
" 14 - A MC 74143	SE 1/4 Sec. 2, T. 40 N, R. 12 W, S.R.B.M.	6D.....46
" 15 - A MC 74144	SW 1/4 Sec. 2, T. 40 N, R. 12 W, S.R.B.M.	6D.....47
" 16 - A MC 74145	NW 1/4 Sec. 2, T. 40 N, R. 12 W, S.R.B.M.	6D.....48

EXHIBIT "A"



RECEIVED  
 B.L.M. AZ STATE OFFICE  
 OCT 19 1987  
 7:45 A.M.  
 PHOENIX, ARIZONA

1 of Claim and BLM Serial Number


Section, Township and Range Within Meridian

Location notice  
Book.....Page

Gypsum Hills Pacer Claims, continued:  
 Mohave County, State of Arizona

Claim Number	Section, Township and Range Within Meridian	Location notice
13 - A MC 74116	SE ¼ Sec. 23, T. 41 N, R. 11 W, S.R.B.M.	5R.....44
" 14 - A MC 74117	NE ¼ Sec. 26, T. 41 N, R. 11 W, S.R.B.M.	5R.....45
" 15 - A MC 74118	NW ¼ Sec. 26, T. 41 N, R. 11 W, S.R.B.M.	5R.....46
" 16 - A MC 74119	NE ¼ Sec. 27, T. 41 N, R. 11 W, S.R.B.M.	5R.....47
" 17 - A MC 74120	SE ¼ Sec. 27, T. 41 N, R. 11 W, S.R.B.M.	5R.....48
" 18 - A MC 74121	SW ¼ Sec. 27, T. 41 N, R. 11 W, S.R.B.M.	5R.....49
" 19 - A MC 74122	NW ¼ Sec. 27, T. 41 N, R. 11 W, S.R.B.M.	5R.....50
" 20 - A MC 74123	NE ¼ Sec. 28, T. 41 N, R. 11 W, S.R.B.M.	5R.....51
" 21 - A MC 74124	SE ¼ Sec. 28, T. 41 N, R. 11 W, S.R.B.M.	5R.....52
" 22 - A MC 74125	SW ¼ Sec. 28, T. 41 N, R. 11 W, S.R.B.M.	5R.....53
" 23 - A MC 74126	NW ¼ Sec. 28, T. 41 N, R. 11 W, S.R.B.M.	5R.....54

FILE  
 A  
 EXHIBIT  
 8710



RECEIVED  
 B.L.M. AZ STATE OFFICE  
 OCT 19 1987  
 7:45 A.M.  
 PHOENIX, ARIZONA

PLACER 9-7-10  
 EXHIBIT  
 1111

Name of Claim and BLM Serial Number

Section, Township and Range Within Meridian

Location Notice  
Book.....Page

Gypsum Hills Placer Claims:  
 Mohave County, State of Arizona

Claim Number 1 - A MC 74105	NW 1/4 Sec. 11, T. 41 N, R. 11 W, S.R.B.M.	5R.....33
" 2 - A MC 74106	SW 1/4 Sec. 11, T. 41 N, R. 11 W, S.R.B.M.	5R.....34
" 3 - A MC 74107	NE 1/4 Sec. 15, T. 41 N, R. 11 W, S.R.B.M.	5R.....35
" 4 - A MC 74108	SE 1/4 Sec. 15, T. 41 N, R. 11 W, S.R.B.M.	5R.....36
" 5 - A MC 74109	SW 1/4 Sec. 15, T. 41 N, R. 11 W, S.R.B.M.	5R.....37
" 6 - A MC 74149	NW 1/4 Sec. 14, T. 41 N, R. 11 W, S.R.B.M.	572.....591-92
" 7 - A MC 74110	NE 1/4 Sec. 22, T. 41 N, R. 11 W, S.R.B.M.	5R.....38
" 8 - A MC 74111	SE 1/4 Sec. 22, T. 41 N, R. 11 W, S.R.B.M.	5R.....39
" 9 - A MC 74112	SW 1/4 Sec. 22, T. 41 N, R. 11 W, S.R.B.M.	5R.....40
" 10 - A MC 74113	NW 1/4 Sec. 22, T. 41 N, R. 11 W, S.R.B.M.	5R.....41
" 11 - A MC 74114	NW 1/4 Sec. 23, T. 41 N, R. 11 W, S.R.B.M.	5R.....42
" 12 - A MC 74115	SW 1/4 Sec. 23, T. 41 N, R. 11 W, S.R.B.M.	5R.....43



RECEIVED  
 B.L.M. AZ STATE OFFICE  
 OCT 19 1987  
 7:45 A.M.  
 PHOENIX, ARIZONA

PLACED IN A 10

RECEIVED

Number of Claim and BLM Serial Number

Section, Township and Range Within Meridian

Location Notice  
Book:.....Page

Gypsum Dome Placer Claims:  
 Mohave County, State of Arizona

Claim Number 9 - A MC 74127	NE 1/4 Sec. 20, T. 41 N, R. 11 W, S.R.B.M.	5R.....18
" 10 - A MC 74128	SE 1/4 Sec. 20, T. 41 N, R. 11 W, S.R.B.M.	5R.....19
" 11 - A MC 74129	SW 1/4 Sec. 20, T. 41 N, R. 11 W, S.R.B.M.	5R.....20
" 12 - A MC 74130	NW 1/4 Sec. 20, T. 41 N, R. 11 W, S.R.B.M.	5R.....21
" 13 - A MC 74131	NW 1/4 Sec. 21, T. 41 N, R. 11 W, S.R.B.M.	5R.....22
" 14 - A MC 74132	NE 1/4 Sec. 21, T. 41 N, R. 11 W, S.R.B.M.	5R.....23
" 15 - A MC 74133	SE 1/4 Sec. 21, T. 41 N, R. 11 W, S.R.B.M.	5R.....24
" 16 - A MC 74134	SW 1/4 Sec. 21, T. 41 N, R. 11 W, S.R.B.M.	5R.....25
" 17 - A MC 74135	NE 1/4 Sec. 19, T. 41 N, R. 11 W, S.R.B.M.	5R.....26
" 18 - A MC 74136	SE 1/4 Sec. 19, T. 41 N, R. 11 W, S.R.B.M.	5R.....27
" 19 - A MC 74137	SW 1/4 Sec. 19, T. 41 N, R. 11 W, S.R.B.M.	5R.....28
" 20 - A MC 74138	NE 1/4 Sec. 30, T. 41 N, R. 11 W, S.R.B.M.	5R.....29
" 21 - A MC 74139	SE 1/4 Sec. 30, T. 41 N, R. 11 W, S.R.B.M.	5R.....30
" 22 - A MC 74140	SW 1/4 Sec. 30, T. 41 N, R. 11 W, S.R.B.M.	5R.....31
" 23 - A MC 74141	NW 1/4 Sec. 30, T. 41 N, R. 11 W, S.R.B.M.	5R.....32

RECEIVED.  
 B.L.M. AZ STATE OFFICE  
 OCT 19 1987  
 7:45 A.M.  
 PHOENIX, ARIZONA

Claim Name	Sec.	T/ship	Range	Meridian	BLM Serial No.
One Hundred Percent No. 1158	14	40N	13W	G&SRM	202628
One Hundred Percent No. 1159	14	40N	13W	G&SRM	202629
One Hundred Percent No. 1160	14	40N	13W	G&SRM	202630
One Hundred Percent No. 1161	14	40N	13W	G&SRM	202631
One Hundred Percent No. 1162	14	40N	13W	G&SRM	202632
One Hundred Percent No. 1163	14	40N	13W	G&SRM	202633
One Hundred Percent No. 1164	14	40N	13W	G&SRM	202634
One Hundred Percent No. 1165	14	40N	13W	G&SRM	202635
One Hundred Percent No. 1166	14	40N	13W	G&SRM	202636
One Hundred Percent No. 1167	14	40N	13W	G&SRM	202637
One Hundred Percent No. 1168	14	40N	13W	G&SRM	202638
One Hundred Percent No. 1169	14	40N	13W	G&SRM	202639
One Hundred Percent No. 1170	14	40N	13W	G&SRM	202640
One Hundred Percent No. 1171	13	40N	13W	G&SRM	202641
One Hundred Percent No. 1172	13	40N	13W	G&SRM	202642
One Hundred Percent No. 1173	13	40N	13W	G&SRM	202643
One Hundred Percent No. 1174	13	40N	13W	G&SRM	202644

Claim Name	Sec.	T/ship	Range	Meridian	BLM Serial No.
One Hundred Percent No. 1141	11	40N	13W	G&SRM	202611
One Hundred Percent No. 1142	11	40N	13W	G&SRM	202612
One Hundred Percent No. 1143	11	40N	13W	G&SRM	202613
One Hundred Percent No. 1144	11	40N	13W	G&SRM	202614
One Hundred Percent No. 1145	11	40N	13W	G&SRM	202615
One Hundred Percent No. 1146	10	40N	13W	G&SRM	202616
One Hundred Percent No. 1147	11	40N	13W	G&SRM	202617
One Hundred Percent No. 1148	11	40N	13W	G&SRM	202618
One Hundred Percent No. 1149	11	40N	13W	G&SRM	202619
One Hundred Percent No. 1150	11	40N	13W	G&SRM	202620
One Hundred Percent No. 1151	11	40N	13W	G&SRM	202621
One Hundred Percent No. 1152	11	40N	13W	G&SRM	202622
One Hundred Percent No. 1153	11	40N	13W	G&SRM	202623
One Hundred Percent No. 1154	11	40N	13W	G&SRM	202624
One Hundred Percent No. 1155	11	40N	13W	G&SRM	202625
One Hundred Percent No. 1156	14	40N	13W	G&SRM	202626
One Hundred Percent No. 1157	14	40N	13W	G&SRM	202627

B.L.M. AZ Series

OCT 19 1987

7:45 A.M.

PHOENIX, ARIZONA

Claim Name	Sec.	T/ship	Range	Meridian	BLM Serial No.
One Hundred Percent No. 559	12	41N	13W	G&SRM	202352
[REDACTED]					
[REDACTED]					
[REDACTED]					
[REDACTED]					
[REDACTED]					
One Hundred Percent No. 565	7	41N	12W	G&SRM	190617
One Hundred Percent No. 566	7	41N	12W	G&SRM	190618
One Hundred Percent No. 567	7	41N	12W	G&SRM	190618
One Hundred Percent No. 568	7	41N	12W	G&SRM	190620
One Hundred Percent No. 569	7	41N	12W	G&SRM	190621
One Hundred Percent No. 570	7	41N	12W	G&SRM	190622
One Hundred Percent No. 571	7	41N	12W	G&SRM	190623
One Hundred Percent No. 572	7	41N	12W	G&SRM	190624
One Hundred Percent No. 573	7	41N	12W	G&SRM	190625
One Hundred Percent No. 574	7	41N	12W	G&SRM	190626
One Hundred Percent No. 575	8	41N	12W	G&SRM	190627

Claim Name	Sec.	T/ship	Range	Meridian	BLM Serial
One Hundred Percent No. 543	8	41N	12W	G&SRM	190604
One Hundred Percent No. 543-A	8	41N	12W	G&SRM	190605
One Hundred Percent No. 544	8	41N	12W	G&SRM	190606
One Hundred Percent No. 545	7	41N	12W	G&SRM	190607
One Hundred Percent No. 546	7	41N	12W	G&SRM	190608
One Hundred Percent No. 547	7	41N	12W	G&SRM	190609
One Hundred Percent No. 548	7	41N	12W	G&SRM	190610
One Hundred Percent No. 549	7	41N	12W	G&SRM	190611
One Hundred Percent No. 550	7	41N	12W	G&SRM	190612
One Hundred Percent No. 551	7	41N	12W	G&SRM	190613
One Hundred Percent No. 552	7	41N	12W	G&SRM	190614
One Hundred Percent No. 553	7	41N	12W	G&SRM	190615
One Hundred Percent No. 554	7	41N	12W	G&SRM	190616
[REDACTED]					
[REDACTED]					
[REDACTED]					
[REDACTED]					

EXHIBIT 66-55 - 7 - LODGE

OCT 19 1987

Claim Name	Sec.	T/ship	Range	Meridian	BLM Serial No.
[REDACTED]					
One Hundred Percent No. 613	13	41N	13W	G&SRM	202361
One Hundred Percent No. 614	13	41N	13W	G&SRM	202362
One Hundred Percent No. 615	13	41N	13W	G&SRM	202363
One Hundred Percent No. 616	13	41N	13W	G&SRM	202364
One Hundred Percent No. 617	13	41N	13W	G&SRM	202365
One Hundred Percent No. 618	13	41N	13W	G&SRM	202366
One Hundred Percent No. 619	13	41N	13W	G&SRM	202367
One Hundred Percent No. 620	13	41N	13W	G&SRM	202368
One Hundred Percent No. 621	18	41N	13W	G&SRM	190643
One Hundred Percent No. 622	18	41N	13W	G&SRM	190644
One Hundred Percent No. 623	18	41N	13W	G&SRM	190645
One Hundred Percent No. 624	18	41N	13W	G&SRM	190646
One Hundred Percent No. 625	18	41N	13W	G&SRM	190647
One Hundred Percent No. 626	18	41N	13W	G&SRM	190648
One Hundred Percent No. 627	18	41N	13W	G&SRM	190649
One Hundred Percent No. 628	18	41N	13W	G&SRM	190650

Claim Name	Sec.	T/ship	Range	Meridian	BLM Serial No
PHOENIX, ARIZONA One Hundred Percent No. 576	8	41N	12W	G&SRM	190628
One Hundred Percent No. 576-A	8	41N	12W	G&SRM	190629
One Hundred Percent No. 577	8	41N	12W	G&SRM	190630
One Hundred Percent No. 577-A	8	41N	12W	G&SRM	190631
One Hundred Percent No. 578	8	41N	12W	G&SRM	190632
One Hundred Percent No. 579	7	41N	12W	G&SRM	190633
One Hundred Percent No. 580	7	41N	12W	G&SRM	190634
One Hundred Percent No. 581	7	41N	12W	G&SRM	190635
One Hundred Percent No. 582	7	41N	12W	G&SRM	190636
One Hundred Percent No. 583	7	41N	12W	G&SRM	190637
One Hundred Percent No. 584	7	41N	12W	G&SRM	190638
One Hundred Percent No. 585	7	41N	12W	G&SRM	190639
One Hundred Percent No. 586	7	41N	12W	G&SRM	190640
One Hundred Percent No. 587	7	41N	12W	G&SRM	190641
One Hundred Percent No. 588	7	41N	12W	G&SRM	190642

EXHIBIT "A" - 2 - LODGE

B.L.M. AZ STATE OFFICE

OCT 19 1987

Claim Name	Sec.	T/ship	Range	Meridian	BLM Serial No.
One Hundred Percent No. 646	13	41N	13W	G&SRM	202374
One Hundred Percent No. 647	13	41N	13W	G&SRM	202375
One Hundred Percent No. 648	13	41N	13W	G&SRM	202376
One Hundred Percent No. 671	13	41N	13W	G&SRM	202377
One Hundred Percent No. 672	13	41N	13W	G&SRM	202378
One Hundred Percent No. 673	13	41N	13W	G&SRM	202379
One Hundred Percent No. 674	13	41N	13W	G&SRM	202380
One Hundred Percent No. 675	13	41N	13W	G&SRM	202381
One Hundred Percent No. 676	13	41N	13W	G&SRM	202382
One Hundred Percent No. 677	13	41N	13W	G&SRM	202383
One Hundred Percent No. 678	13	41N	13W	G&SRM	202384
Hundred cent No. 679	13	41N	13W	G&SRM	202385
Hundred cent No. 680	13	41N	13W	G&SRM	202386
Hundred cent No. 681	18	41N	12W	G&SRM	190663
Hundred cent No. 682	18	41N	12W	G&SRM	190664
Hundred cent No. 683	18	41N	12W	G&SRM	190665
Hundred cent No. 684	18	41N	12W	G&SRM	190666

Claim Name	Sec.	T/ship	Range	Meridian	BLM Serial No.
PHOENIX, ARIZONA					
One Hundred Percent No. 629	18	41N	13W	G&SRM	190651
One Hundred Percent No. 630	18	41N	13W	G&SRM	190652
One Hundred Percent No. 631	18	41N	13W	G&SRM	190653
One Hundred Percent No. 632	18	41N	13W	G&SRM	190654
One Hundred Percent No. 633	18	41N	13W	G&SRM	190655
One Hundred Percent No. 634	18	41N	13W	G&SRM	190656
One Hundred Percent No. 635	18	41N	13W	G&SRM	190657
One Hundred Percent No. 636	18	41N	13W	G&SRM	190658
One Hundred Percent No. 637	18	41N	13W	G&SRM	190659
One Hundred Percent No. 638	18	41N	13W	G&SRM	190660
One Hundred Percent No. 639	18	41N	13W	G&SRM	190661
One Hundred Percent No. 640	18	41N	13W	G&SRM	190662
One Hundred Percent No. 641	13	41N	13W	G&SRM	202369
One Hundred Percent No. 642	13	41N	13W	G&SRM	202370
One Hundred Percent No. 643	13	41N	13W	G&SRM	202371
One Hundred Percent No. 644	13	41N	13W	G&SRM	202372
One Hundred Percent No. 645	13	41N	13W	G&SRM	202373

EXHIBIT

STATE - 4 - LODGE



B.L.M. AZ STATE OFFICE

OCT 19 1987

Claim Name	Sec.	T/ship	Range	Meridian	BLM Serial No.	7:45 A.M. Claim Name	Sec.	T/ship	Range	Meridian	BLM Serial No.
One Hundred Percent No. 702	13	41N	13W	G&SRM	202388	One Hundred Percent No. 685	18	41N	12W	G&SRM	190667
One Hundred Percent No. 703	13	41N	13W	G&SRM	202389	One Hundred Percent No. 686	18	41N	12W	G&SRM	190668
One Hundred Percent No. 704	13	41N	13W	G&SRM	202390	One Hundred Percent No. 687	18	41N	12W	G&SRM	190669
One Hundred Percent No. 705	13	41N	13W	G&SRM	202391	One Hundred Percent No. 688	18	41N	12W	G&SRM	190670
One Hundred Percent No. 706	13	41N	13W	G&SRM	202392	One Hundred Percent No. 689	18	41N	12W	G&SRM	190671
One Hundred Percent No. 707	13	41N	13W	G&SRM	202393	One Hundred Percent No. 690	18	41N	12W	G&SRM	190672
One Hundred Percent No. 708	13	41N	13W	G&SRM	202394	One Hundred Percent No. 691	18	41N	12W	G&SRM	190673
One Hundred Percent No. 709	13	41N	13W	G&SRM	202395	One Hundred Percent No. 692	18	41N	12W	G&SRM	190674
One Hundred Percent No. 710	13	41N	13W	G&SRM	202396	One Hundred Percent No. 693	18	41N	12W	G&SRM	190675
One Hundred Percent No. 728	23	41N	13W	G&SRM	202397	One Hundred Percent No. 694	18	41N	12W	G&SRM	190676
One Hundred Percent No. 729	23	41N	13W	G&SRM	202398	One Hundred Percent No. 695	18	41N	12W	G&SRM	190677
One Hundred Percent No. 730	23	41N	13W	G&SRM	202399	One Hundred Percent No. 696	18	41N	12W	G&SRM	190678
One Hundred Percent No. 731	24	41N	13W	G&SRM	202400	One Hundred Percent No. 697	18	41N	12W	G&SRM	190679
One Hundred Percent No. 732	24	41N	13W	G&SRM	202401	One Hundred Percent No. 698	18	41N	12W	G&SRM	190680
One Hundred Percent No. 733	24	41N	13W	G&SRM	202402	One Hundred Percent No. 699	18	41N	12W	G&SRM	190681
One Hundred Percent No. 734	24	41N	13W	G&SRM	202403	One Hundred Percent No. 700	18	41N	12W	G&SRM	190682
One Hundred Percent No. 735	24	41N	13W	G&SRM	202404	One Hundred Percent No. 701	13	41N	13W	G&SRM	202387

PHOENIX, ARIZONA

EXHIBIT "A" - 5 - LODGE

RECEIVED

BLM No. AZ STATE OFFICE

OCT 19 1987

7:45 A.M.  
PHOENIX, ARIZONA

Claim Name	Sec.	T/ship	Range	Meridian	BLM Serial No.	Claim Name	Sec.	T/ship	Range	Meridian	BLM Serial No.
One Hundred Percent No. 773	19	41N	12W	G&SRM	190695	One Hundred Percent No. 736	24	41N	13W	G&SRM	202405
One Hundred Percent No. 774	19	41N	12W	G&SRM	190696	One Hundred Percent No. 737	24	41N	13W	G&SRM	202406
One Hundred Percent No. 775	19	41N	12W	G&SRM	190697	One Hundred Percent No. 738	24	41N	13W	G&SRM	202407
One Hundred Percent No. 776	19	41N	12W	G&SRM	190698	One Hundred Percent No. 739	24	41N	13W	G&SRM	202408
One Hundred Percent No. 777	19	41N	12W	G&SRM	190699	One Hundred Percent No. 740	24	41N	13W	G&SRM	202409
One Hundred Percent No. 778	19	41N	12W	G&SRM	190700	One Hundred Percent No. 741	19	41N	12W	G&SRM	190683
One Hundred Percent No. 779	19	41N	12W	G&SRM	190701	One Hundred Percent No. 742	19	41N	12W	G&SRM	190684
One Hundred Percent No. 780	19	41N	12W	G&SRM	190702	One Hundred Percent No. 743	19	41N	12W	G&SRM	190685
One Hundred Percent No. 781	24	41N	13W	G&SRM	202410	One Hundred Percent No. 744	19	41N	12W	G&SRM	190686
One Hundred Percent No. 782	24	41N	13W	G&SRM	202411	One Hundred Percent No. 745	19	41N	12W	G&SRM	190687
One Hundred Percent No. 783	24	41N	13W	G&SRM	202412	One Hundred Percent No. 746	19	41N	12W	G&SRM	190688
One Hundred Percent No. 784	24	41N	13W	G&SRM	202413	One Hundred Percent No. 747	19	41N	12W	G&SRM	190689
One Hundred Percent No. 785	24	41N	13W	G&SRM	202414	One Hundred Percent No. 748	19	41N	12W	G&SRM	190690
One Hundred Percent No. 786	24	41N	13W	G&SRM	202415	One Hundred Percent No. 749	19	41N	12W	G&SRM	190691
One Hundred Percent No. 787	24	41N	13W	G&SRM	202416	One Hundred Percent No. 750	19	41N	12W	G&SRM	190692
One Hundred Percent No. 788	24	41N	13W	G&SRM	202417	One Hundred Percent No. 771	19	41N	12W	G&SRM	190693
One Hundred Percent No. 789	24	41N	13W	G&SRM	202418	One Hundred Percent No. 772	19	41N	12W	G&SRM	190694

EXHIBIT "A" - 6 - LODGE

RECEIVED  
B.L.M. AZ STATE OFFICE

OCT 19 1987

7:45 A.M.

PHOENIX, ARIZONA

Claim Name	Sec.	T/ship	Range	Meridian	BLM Serial No.
One Hundred Percent No. 819	24	41N	13W	G&SRM	202436
One Hundred Percent No. 820	24	41N	13W	G&SRM	202437
One Hundred Percent No. 821	19	41N	12W	G&SRM	190703
One Hundred Percent No. 822	19	41N	12W	G&SRM	190704
One Hundred Percent No. 823	19	41N	12W	G&SRM	190705
One Hundred Percent No. 824	19	41N	12W	G&SRM	190706
One Hundred Percent No. 825	19	41N	12W	G&SRM	190707
One Hundred Percent No. 826	19	41N	12W	G&SRM	190708
One Hundred Percent No. 827	19	41N	12W	G&SRM	190709
One Hundred Percent No. 828	19	41N	12W	G&SRM	190710
One Hundred Percent No. 829	19	41N	12W	G&SRM	190711
One Hundred Percent No. 830	19	41N	12W	G&SRM	190712
One Hundred Percent No. 831	20	41N	12W	G&SRM	202438
One Hundred Percent No. 832	20	41N	12W	G&SRM	202439
One Hundred Percent No. 833	20	41N	12W	G&SRM	202440
One Hundred Percent No. 834	20	41N	12W	G&SRM	202441
One Hundred Percent No. 835	20	41N	12W	G&SRM	202442

Claim Name	Sec.	T/ship	Range	Meridian	BLM Serial No.
One Hundred Percent No. 790	24	41N	13W	G&SRM	202419
One Hundred Percent No. 791	23	41N	13W	G&SRM	202420
One Hundred Percent No. 792	23	41N	13W	G&SRM	202421
One Hundred Percent No. 793	23	41N	13W	G&SRM	202422
[REDACTED]					
[REDACTED]					
[REDACTED]					
[REDACTED]					
[REDACTED]					
[REDACTED]					
[REDACTED]					
[REDACTED]					
[REDACTED]					
[REDACTED]					
[REDACTED]					
[REDACTED]					
[REDACTED]					
[REDACTED]					
[REDACTED]					
One Hundred Percent No. 816	24	41N	13W	G&SRM	202433
One Hundred Percent No. 817	24	41N	13W	G&SRM	202434
One Hundred Percent No. 818	24	41N	13W	G&SRM	202435

EXHIBIT CASE - 7 - LODGE

B.L.M. AZ STATE OFFICE

OCT 19 1987

7:45 A.M.  
PHOENIX, ARIZONA

Name	Sec.	T/ship	Range	Meridian	BLM Serial No.
[REDACTED]					
Hundred ent No. 1031	35	41N	13W	G&SRM	202527
Hundred ent No. 1032	35	41N	13W	G&SRM	202528
Hundred ent No. 1033	35	41N	13W	G&SRM	202529
Hundred ent No. 1034	35	41N	13W	G&SRM	202530
Hundred ent No. 1035	35	41N	13W	G&SRM	202531
Hundred ent No. 1036	35	41N	13W	G&SRM	202532
Hundred ent No. 1037	35	41N	13W	G&SRM	202533
Hundred ent No. 1038	35	41N	13W	G&SRM	202534
Hundred ent No. 1057	35	41N	13W	G&SRM	202535
Hundred ent No. 1058	35	41N	13W	G&SRM	202536
Hundred ent No. 1059	35	41N	13W	G&SRM	202537
Hundred ent No. 1060	35	41N	13W	G&SRM	202538
Hundred ent No. 1061	35	41N	13W	G&SRM	202539
Hundred ent No. 1062	35	41N	13W	G&SRM	202540
Hundred ent No. 1063	35	41N	13W	G&SRM	202541
Hundred ent No. 1064	35	41N	13W	G&SRM	202542

22

Claim Name	Sec.	T/ship	Range	Meridian	BLM Serial No.
One Hundred Percent No. 846	20	41N	12W	G&SRM	202443
One Hundred Percent No. 847	20	41N	12W	G&SRM	202444
One Hundred Percent No. 848	20	41N	12W	G&SRM	202445
One Hundred Percent No. 849	20	41N	12W	G&SRM	202446
One Hundred Percent No. 850	20	41N	12W	G&SRM	202447
One Hundred Percent No. 851	19	41N	12W	G&SRM	190713
One Hundred Percent No. 852	19	41N	12W	G&SRM	190714
One Hundred Percent No. 853	19	41N	12W	G&SRM	190715
One Hundred Percent No. 854	19	41N	12W	G&SRM	190716
One Hundred Percent No. 855	19	41N	12W	G&SRM	190717
One Hundred Percent No. 856	19	41N	12W	G&SRM	190718
One Hundred Percent No. 861	24	41N	13W	G&SRM	202448
One Hundred Percent No. 862	24	41N	13W	G&SRM	202449
One Hundred Percent No. 863	24	41N	13W	G&SRM	202450
One Hundred Percent No. 864	24	41N	13W	G&SRM	202451
One Hundred Percent No. 865	24	41N	13W	G&SRM	202452

15

EXHIBIT

66 A - 8 - LODG

OCT 19 1987

7:45 A.M.

PHOENIX, ARIZONA

Claim Name	Sec.	T/ship	Range	Meridian	BLM Serial No.
One Hundred Percent No. 1124	11	40N	13W	G&SRM	202595
One Hundred Percent No. 1125	11	40N	13W	G&SRM	202595
One Hundred Percent No. 1126	11	40N	13W	G&SRM	202596
One Hundred Percent No. 1127	11	40N	13W	G&SRM	202597
One Hundred Percent No. 1128	10	40N	13W	G&SRM	202598
One Hundred Percent No. 1129	10	40N	13W	G&SRM	202599
One Hundred Percent No. 1130	10	40N	13W	G&SRM	202600
One Hundred Percent No. 1131	10	40N	13W	G&SRM	202601
One Hundred Percent No. 1132	11	40N	13W	G&SRM	202602
One Hundred Percent No. 1133	11	40N	13W	G&SRM	202603
One Hundred Percent No. 1134	11	40N	13W	G&SRM	202604
One Hundred Percent No. 1135	11	40N	13W	G&SRM	202605
One Hundred Percent No. 1136	11	40N	13W	G&SRM	202606
One Hundred Percent No. 1137	11	40N	13W	G&SRM	202607
One Hundred Percent No. 1138	11	40N	13W	G&SRM	202608
One Hundred Percent No. 1139	11	40N	13W	G&SRM	202609
One Hundred Percent No. 1140	11	40N	13W	G&SRM	202610

Claim Name	Sec.	T/ship	Range	Meridian	BLM Serial No.
One Hundred Percent No. 1107	3	40N	13W	G&SRM	202577
One Hundred Percent No. 1108	3	40N	13W	G&SRM	202578
One Hundred Percent No. 1109	3	40N	13W	G&SRM	202579
One Hundred Percent No. 1110	3	40N	13W	G&SRM	202580
One Hundred Percent No. 1111	3	40N	13W	G&SRM	202581
One Hundred Percent No. 1112	3	40N	13W	G&SRM	202582
One Hundred Percent No. 1113	3	40N	13W	G&SRM	202583
One Hundred Percent No. 1114	2	40N	13W	G&SRM	202584
One Hundred Percent No. 1115	2	40N	13W	G&SRM	202585
One Hundred Percent No. 1116	2	40N	13W	G&SRM	202586
One Hundred Percent No. 1117	2	40N	13W	G&SRM	202587
One Hundred Percent No. 1118	2	40N	13W	G&SRM	202588
One Hundred Percent No. 1119	2	40N	13W	G&SRM	202589
One Hundred Percent No. 1120	2	40N	13W	G&SRM	202590
One Hundred Percent No. 1121	11	40N	13W	G&SRM	202591
One Hundred Percent No. 1122	11	40N	13W	G&SRM	202592
One Hundred Percent No. 1123	11	40N	13W	G&SRM	202593

EXHIBIT "A" - 9 - 1005

Claim Name	Sec.	T/ship	Range	Base	BLM Serial No.
One Hundred Percent No. 857-860	19	41N	12W	G&SRB&M	244345-244348
One Hundred Percent No. 1065-1072	35	41N	13W	G&SRB&M	202543-202550
One Hundred Percent No. 1081-1088	35	41N	13W	G&SRB&M	202551-202558
One Hundred Percent No. 1089-1092	3	40N	13W	G&SRB&M	202559-202562
One Hundred Percent No. 1093-1099	2	40N	13W	G&SRB&M	202563-202569
One Hundred Percent No. 1175-1178	14	40N	13W	G&SRB&M	202645-202648
One Hundred Percent No. 1511-1513	31	42N	12W	G&SRB&M	191479-191481
One Hundred Percent No. 1515-1522	31	42N	12W	G&SRB&M	191482-191489
One Hundred Percent No. 1528-1533	6	41N	12W	G&SRB&M	191495-191500

RECEIVED  
B.L.M. AZ STATE OFFICE

OCT 19 1987

7:45 A.M.  
PHOENIX, ARIZONA

EXHIBIT "A" - 10 - LODGE

<u>Name of Claim</u>	<u>Location</u> <u>T41N R11W</u>	<u>Mohave Records</u>		<u>BLM Serial #</u> <u>A MC #</u>
		<u>Book</u>	<u>Page</u>	
Mt. Aetna 1	NW4 S.15	731	623	
Mt. Aetna 2	SW4 S.10	731	625	139177
Mt. Aetna 3	SE4 S.10	731	626	139178
Mt. Aetna 4	NE4 S.16	731	627	139179
Mt. Aetna 5	SE4 S.16	731	628	139180
				139181
	<u>T42N R12W</u>			
New Gypsun 1-	SE4 S.31	731	19	139182
New Gypsun 2	See 1 Below	731	21	139183
New Gypsun 3	See 2 Below	731	22	139184
	<u>T41N R11W</u>			
Haystack 1	SE4 S.26	731	637	139164
Haystack 2	NE4 S.35	731	639	139165
Haystack 3	NW4 S.35	731	640	139166
Haystack 4	SW4 S.26	731	641	139167
Haystack 5	SE4 S.35	731	642	139168
Haystack 6	SW4 S.35	731	643	139169
Haystack 7	SW4 S.25	731	644	139170
Haystack 8	SE4 S.25	731	645	139171
Haystack 9	NW4 S.25	731	646	139172

1. E 120 of SW4 S.31. Exempting therefrom the W2 of W2 SW2 (as Millsites).
2. Lots 1, 2, 3, 4 along fractional S.31 North Boundary of 31 (120 Acres).

RECEIVED  
B.L.M. AZ STATE OFFICE

OCT 19 1987

7:45 A.M.  
PHOENIX, ARIZONA

**EXHIBIT 'B'**

<u>Name of Claim</u>	<u>Location</u> T41N R13W	<u>Mohave</u> <u>Book</u>	<u>Rcds</u> <u>Page</u>	<u>BLM Serial #</u> <u>A MC #</u>
Golden Down	SE4 S.12	753	8	145380
Snow Flake 1	NE4 S.25	651	440-41	110305
Snow Flake 2	SE4 S.25	651	442	110306
Snow Flake 3	SW4 S.25	651	443	110307
Snow Flake 4	NW4 S.25	651	444	110308
	<u>T41N R12W</u>			
Snow Flake 5	NW4 S.29	651	445	110309
Snow Flake 6	NE4 S.30	651	446	110310
Snow Flake 7	SE4 S.30	651	447	110311
Snow Flake 8	SW4 S.30	651	448	110312
Snow Flake 9	NW4 S.30	651	449	110313
	<u>T41N R13W</u>			
Snow Flake 10	SE4 S.23	651	450	110314
Snow Flake 11	NE4 S.26	651	451	110315
Snow Flake 12	SE4 S.26	651	452	110316
Snow Flake 13	SW4 S.24	651	453	110317

RECEIVED  
B.L.M. AZ STATE OFFICE


OCT 19 1987

7:45 A.M.  
PHOENIX, ARIZONA

**EXHIBIT 'B'**



74022-74148



## Concept Mining Service

7439 La Palma Ave., Suite 234 Buena Park, Ca. 90620  
Telephone: (714) 670-0249

July 11, 1987

State Director  
Bureau of Land Management  
State of Arizona  
P.O. Box 16563  
Phoenix, Arizona 85011

Dear Sir,

Please have the attached "Sheriff's Deed" recorded and filed in the appropriate lead file to reflect the current ownership to those listed mining claims as James W. Adams.

Please have a recorded copy returned to me at your earliest convenience.

Sincerely,

A handwritten signature in blue ink, appearing to read "James W. Adams".

James W. Adams

RECEIVED  
B.L.M. AZ STATE OFFICE

JUL 13 1987

7:45 A.M.  
PHOENIX, ARIZONA

ENTERED IN COMPUTER

7-20-87

lyi

DUPLICATE

1 IN THE SUPERIOR COURT OF THE STATE OF ARIZONA

2 IN AND FOR THE COUNTY OF MOHAVE

3 JAMES W. ADAMS; JAMES W. ADAMS )  
4 as Assignee of J & J MILL AND )  
5 LUMBER COMPANY, INC., a Utah )  
6 corporation; JAMES W. ADAMS, as )  
7 Assignee of CHARLES R. NEZZER; )  
8 and JAMES W. ADAMS, as Assignee )  
9 of TCB STEEL COMPANY, INC., )

10 Plaintiffs, )

11 vs. )

12 TRANSAMERICAN MINERALS, LTD., a )  
13 defunct California corporation, )  
14 et al., )

15 Defendants. )

RECEIVED  
B.L.M. AZ STATE OFFICE

JUL 13 1987

7:45 A.M.  
PHOENIX, ARIZONA

NO. 21852

SHERIFF'S DEED

FEE # 87-27959

RECORDED IN OFFICIAL RECORDS  
OF MOHAVE COUNTY, ARIZONA

JUL 7 '87 - 1 40 PM

Joan McCall, County Recorder

FEE PGS

16 KNOW ALL MEN BY THESE PRESENTS:

BOOK 1335 PAGE 693-697

17 By virtue of the expiration of the statutory time since  
18 the 3rd day of July, 1987, the date of the Sheriff's  
19 sale of the hereinafter described unpatented mining claims, which  
20 said sale was directed by writ, judgment, and order of the  
21 Superior Court, State of Arizona, in and for the County of Mohave,  
22 in Cause No. 21852, in said Court, and the entire proceedings in  
23 which cause are incorporated herein by reference thereto, and a  
24 certificate of sale of real property having been duly issued,  
25 and a duplicate copy thereof filed in the Office of the County  
26 Recorder of Mohave County, Arizona, and no redemption having  
been made within said period,

NOW, THEREFORE, I, as Sheriff of Mohave County, State  
of Arizona, as authorized and directed by the said Court, and the

1 Statutes of the State of Arizona in such case made and provided,  
2 and to the extent thereby authorized and directed, do hereby  
3 convey unto: JAMES W. ADAMS, / 7702 San Rafael Drive, Buena Park, California 90020,  
4 the unpatented mining claims described on Exhibit "A" annexed  
5 hereto all situate in Mohave County, State of Arizona.

6 DATED this 6th day of July, 1987.

7 JOE BONZELET, SHERIFF OF  
8 MOHAVE COUNTY, ARIZONA

9 By [Signature]  
10 Deputy Sheriff

11 STATE OF ARIZONA)  
12 ) ss.  
13 County of Mohave)

14 This instrument was acknowledged before me this 6th  
15 day of July, 1987, by Sergeant R.L. Nicol  
16 Civil Deputy.

17 [Signature]  
18 Notary Public

19 My Commission Expires:  
20 My Commission Expires Jan. 14, 1990

21  
22 RECEIVED  
23 B.L.M. AZ STATE OFFICE  
24 JUL 13 1987  
25 7:45 A.M.  
26 PHOENIX, ARIZONA

Tip Top Gypsum Placer Claims

- T40N&41N, R11&12W, Mohave Co
- #1, AMC74026, Records Bk 5R, Pg 196
  - #2, AMC74027, Records Bk 5R, Pg 197
  - #3, AMC74028, Records Bk 5R, Pg 198
  - #4, AMC74029, Records Bk 5R, Pg 199
  - #5, AMC74030, Records Bk 5R, Pg 200
  - #6, AMC74031, Records Bk 5R, Pg 201
  - #7, AMC74032, Records Bk 5R, Pg 202
  - #8, AMC74033, Records Bk 5R, Pg 203
  - #9, AMC74034, Records Bk 5R, Pg 204
  - #10, AMC74035, Records Bk 5R, Pg 205
  - #11, AMC74036, Records Bk 5R, Pg 206
  - #12, AMC74037, Records Bk 5R, Pg 207
  - #13, AMC74038, Records Bk 5R, Pg 208
  - #14, AMC74039, Records Bk 5R, Pg 209
  - #15, AMC74040, Records Bk 5R, Pg 210
  - #16, AMC74041, Records Bk 5R, Pg 211
  - #17, AMC74042, Records Bk 5R, Pg 212
  - #18, AMC74043, Records Bk 5R, Pg 213
  - #19, AMC74044, Records Bk 5R, Pg 214
  - #20, AMC74045, Records Bk 5R, Pg 215
  - #21, AMC74046, Records Bk 5R, Pg 216
  - #22, AMC74047, Records Bk 5R, Pg 217
  - #23, AMC74048, Records Bk 5R, Pg 218
  - #24, AMC74049, Records Bk 5R, Pg 219
  - #5A, AMC74022, Records Bk 572, Pg 593
  - #5B, AMC74023, Records Bk 572, Pg 595

74022-74148

RECEIVED  
B.L.M. AZ STATE OFFICE

JUL 13 1987

7:45 A.M.  
PHOENIX, ARIZONA

Gypsum City Placer Claims

- T41N, R11, 12&13W, Mohave Co
- #1, AMC74024, Records Bk 5R, Pg 77
  - #2, AMC74025, Records Bk 5R, Pg 78
  - #3, AMC74058, Records Bk 5R, Pg 79
  - #4, AMC74059, Records Bk 5R, Pg 80
  - #5, AMC74060, Records Bk 5R, Pg 81
  - #6, AMC74061, Records Bk 5R, Pg 82
  - #7, AMC74062, Records Bk 5R, Pg 83
  - #8, AMC74063, Records Bk 5R, Pg 84
  - #9, AMC74064, Records Bk 5R, Pg 85
  - #10, AMC74065, Records Bk 5R, Pg 86
  - #11, AMC74066, Records Bk 5R, Pg 87
  - #12, AMC74067, Records Bk 5R, Pg 88
  - #13, AMC74068, Records Bk 5R, Pg 89
  - #14, AMC74069, Records Bk 5R, Pg 90
  - #15, AMC74070, Records Bk 5R, Pg 91
  - #16, AMC74071, Records Bk 5R, Pg 92
  - #17, AMC74072, Records Bk 5R, Pg 93
  - #18, AMC74073, Records Bk 5R, Pg 94
  - #19, AMC74146, Records Bk 5R, Pg 198
  - #20, AMC74147, Records Bk 5R, Pg 199

Gypsum Town Placer Claims  
T40&41N, R11&12W, Mohave Co

#1, AMC74074, Records Bk 5Q, Pg 483  
#2, AMC74075, Records Bk 5Q, Pg 484  
#3, AMC74076, Records Bk 5Q, Pg 485  
#4, AMC74077, Records Bk 5Q, Pg 486  
#5, AMC74078, Records Bk 5Q, Pg 487  
#6, AMC74079, Records Bk 5Q, Pg 488  
#7, AMC74080, Records Bk 5Q, Pg 489  
#8, AMC74081, Records Bk 5Q, Pg 490  
#9, AMC74082, Records Bk 5Q, Pg 491  
#10, AMC74083, Records Bk 5Q, Pg 492  
#11, AMC74084, Records Bk 5Q, Pg 493  
#12, AMC74085, Records Bk 5Q, Pg 494  
#13, AMC74142, Records Bk 6D, Pg 45  
#14, AMC74143, Records Bk 6D, Pg 46  
#15, AMC74144, Records Bk 6D, Pg 47  
#16, AMC74145, Records Bk 6D, Pg 48  
#17, AMC74086, Records Bk 5Q, Pg 495  
#18, AMC74087, Records Bk 5Q, Pg 496  
#19, AMC74088, Records Bk 5Q, Pg 497  
#20, AMC74089, Records Bk 5Q, Pg 498  
#21, AMC74090, Records Bk 5Q, Pg 499  
#22, AMC74091, Records Bk 5Q, Pg 500  
#23, AMC74092, Records Bk 5R, Pg 1  
#24, AMC74093, Records Bk 5R, Pg 2  
#25, AMC74094, Records Bk 5R, Pg 3  
#26, AMC74095, Records Bk 5R, Pg 4  
#27, AMC74096, Records Bk 5R, Pg 5  
#28, AMC74097, Records Bk 5R, Pg 6  
#29, AMC74098, Records Bk 5R, Pg 7  
#30, AMC74099, Records Bk 5R, Pg 8  
#31, AMC74100, Records Bk 5R, Pg 9  
#32, AMC74101, Records Bk 5R, Pg 10  
#33, AMC74102, Records Bk 5R, Pg 11  
#34, AMC74103, Records Bk 5R, Pg 12  
#35, AMC74104, Records Bk 5R, Pg 13  
#45, AMC74050, Records Bk 5R, Pg 220  
#46, AMC74051, Records Bk 5R, Pg 221  
#47, AMC74052, Records Bk 5R, Pg 222  
#48, AMC74053, Records Bk 5R, Pg 223  
#49, AMC74054, Records Bk 5R, Pg 224  
#50, AMC74055, Records Bk 5R, Pg 225  
#51, AMC74056, Records Bk 5R, Pg 226  
#52, AMC74057, Records Bk 5R, Pg 227  
#53, AMC74148, Records Bk 572, Pg 597

RECEIVED  
B.L.M. AZ STATE OFFICE

JUL 13 1987

7:45 A.M.  
PHOENIX, ARIZONA

Gypsum Hills Placer Claims

T41N, R11W, Mohave Co

- #1, AMC74105, Records Bk 5R, Pg 33
- #2, AMC74106, Records Bk 5R, Pg 34
- #3, AMC74107, Records Bk 5R, Pg 35
- #4, AMC74108, Records Bk 5R, Pg 36
- #5, AMC74109, Records Bk 5R, Pg 37
- #6, AMC74149, Records Bk 572, Pg 591
- #7, AMC74110, Records Bk 5R, Pg 38
- #8, AMC74111, Records Bk 5R, Pg 39
- #9, AMC74112, Records Bk 5R, Pg 40
- #10, AMC74113, Records Bk 5R, Pg 41
- #11, AMC74114, Records Bk 5R, Pg 42
- #12, AMC74115, Records Bk 5R, Pg 43
- #13, AMC74116, Records Bk 5R, Pg 44
- #14, AMC74117, Records Bk 5R, Pg 45
- #15, AMC74118, Records Bk 5R, Pg 46
- #16, AMC74119, Records Bk 5R, Pg 47
- #17, AMC74120, Records Bk 5R, Pg 48
- #18, AMC74121, Records Bk 5R, Pg 49
- #19, AMC74122, Records Bk 5R, Pg 50
- #20, AMC74123, Records Bk 5R, Pg 51
- #21, AMC74124, Records Bk 5R, Pg 52
- #22, AMC74125, Records Bk 5R, Pg 53
- #23, AMC74126, Records Bk 5R, Pg 54

Gypsum Dome Placer Claims

T41N, R11W, Mohave Co

- #9, AMC74127, Records Bk 5R, Pg 18
- #10, AMC74128, Records Bk 5R, Pg 19
- #11, AMC74129, Records Bk 5R, Pg 20
- #12, AMC74130, Records Bk 5R, Pg 21
- #13, AMC74131, Records Bk 5R, Pg 22
- #14, AMC74132, Records Bk 5R, Pg 23
- #15, AMC74133, Records Bk 5R, Pg 24
- #16, AMC74134, Records Bk 5R, Pg 25
- #17, AMC74135, Records Bk 5R, Pg 26
- #18, AMC74136, Records Bk 5R, Pg 27
- #19, AMC74137, Records Bk 5R, Pg 28
- #20, AMC74138, Records Bk 5R, Pg 29
- #21, AMC74139, Records Bk 5R, Pg 30
- #22, AMC74140, Records Bk 5R, Pg 31
- #23, AMC74141, Records Bk 5R, Pg 32

RECEIVED  
B.L.M. AZ STATE OFFICE

JUL 13 1987

7:45 A.M.  
PHOENIX, ARIZONA



# Concept Mining Service

7439 La Palma Ave., Suite 234 Buena Park, Ca. 90620  
Telephone: (714) 670-0249

March 16, 1987

Bureau of Land Management  
Arizona State Office  
3707 North 7th Street  
Phoenix, Arizona 85014

RECEIVED  
B.L.M. AZ STATE OFFICE  
MAR 20 1987  
7:45 A.M.  
PHOENIX, ARIZONA

Re: Attached documents to be filed in Lead File

Dear Sirs,

We are clearing the title of the mining claims noted below, and in that effort we are attempting to locate some of the officers of the current listed owner. The firm is Standard Gypsum, USA of Nevada, and I've attached what were reported by one Barry Gordon Brown as the current officers to the Secretary of State of Nevada. As you can see from a copy of one affidavit, one Francis Fillerup is not the current President as Mr. Brown so indicated in the document he recorded with the Nevada Secretary of State, and the last President of Standard Gypsum, USA was arrested by the Treasury Department, that person was Arthur Newman (see attached Los Angeles Times article dated Feb. 28, 1987).

I would appreciate a search of the records you have on file for any and all address of any officers of Standard Gypsum, USA. All of the addresses we have obtained are post office box mail drops.  
Sincerely,

*James W. Adams*  
James W. Adams

Record and file with Lead File No. AMC 74024 Gypsum City Placer

3-20-87  
STANDARD Gypsum USA Inc.  
1500 E Tropicana  
Suite 110  
L V NV 89119  
C.G. Scroggins VP  
Research + Develop

# LIST OF OFFICERS, DIRECTORS AND AGENT OF

MAR 20 1987  
FILE NUMBER

STANDARD GYPSUM U.S.A. INC.

A NEVADA CORPORATION ORIGINALLY INCORPORATED ON FEBRUARY 9, 1984

7:45 A.M. 958-84

PHOENIX, ARIZONA

THE CORPORATION'S ONLY AUTHORIZED RESIDENT AGENT IN THE STATE OF NEVADA UPON WHOM PROCESS MAY BE SERVED

Feb 19 1986-87

FOR OFFICE USE ONLY

Mark A. Parrish  
2205 Driscoll Drive  
Reno NV 89509

FILED (Date)	MAR 15 1987

### INSTRUCTION - PLEASE READ

- You MUST provide names and mailing addresses for a president, secretary and treasurer (any person may hold two or more offices, and ALL directors).
- Please in a change of resident agent or principal place of business (resident agents address) contact our office for the proper forms to make the change being filing the list of officers.
- Place an officer sign the list of officers form.
- If there are additional officers and directors attach the listing to this form.
  - Last years information has been prepared
  - If changes are needed, old information should be lined out and new information inserted above
- Your certified check will be your receipt for the filing of the list of officers. If you need a receipt (certificates) you will have to enclose a self addressed stamped envelope.
- Return the entire form (do not detach any of the copies).
- Make check payable to the SECRETARY OF STATE, Capitol Complex, Carson City, NV 89710
- THE FEE IS \$30.00 - PENALTY OF \$10.00 IF FILED LATE (702) 896 8106

WM D SWACKHAMER  
Secretary of State

*WM D Swackhamer*  
Secretary of State

NAME <b>FRANCIS FILLERUP</b>	TITLE <b>PRESIDENT</b>
P.O. BOX STREET ADDRESS 1500 east Tropicana	CITY Las Vegas
	STATE Nevada
	ZIP 89119
NAME <b>PHILIP HARMON</b>	TITLE <b>SECRETARY</b>
P.O. BOX STREET ADDRESS 1500 east Tropicana	CITY Las Vegas
	STATE Nevada
	ZIP 89119
NAME <b>B. BROWN</b>	TITLE <b>TREASURER</b>
P.O. BOX STREET ADDRESS SAME	CITY Las Vegas
	STATE Nevada
	ZIP 89119
NAME <b>ROBERT A. MAHEU</b>	TITLE <b>DIRECTOR</b>
P.O. BOX STREET ADDRESS SAME	CITY Las Vegas
	STATE Nevada
	ZIP 89119
NAME <b>W. LASSNER</b>	TITLE <b>DIRECTOR</b>
P.O. BOX STREET ADDRESS SAME	CITY Las Vegas
	STATE Nevada
	ZIP 89119
NAME <b>B. BROWN</b>	TITLE <b>DIRECTOR</b>
P.O. BOX STREET ADDRESS SAME	CITY Las Vegas
	STATE Nevada
	ZIP 89119

### CERTIFICATE OF ACCEPTANCE OF APPOINTMENT BY RESIDENT AGENT

NOTE: THIS ACCEPTANCE IS NECESSARY ONLY IF THE ABOVE RESIDENT AGENT HAS NOT PREVIOUSLY ACCEPTED THE APPOINTMENT

I, \_\_\_\_\_ hereby  
accept the appointment as Resident Agent of the above named corporation

Date \_\_\_\_\_ (X) \_\_\_\_\_  
Signature of Resident Agent

(X) *WM D Swackhamer*  
Signature of Officer

*Treasurer*  
Title

*April 7, 1986*  
Date



AFFIDAVIT OF FRANCIS FILLERUP

COUNTY OF LOS ANGELES }  
STATE OF CALIFORNIA } ss:

DATED: November 6, 1986

Comes now Francis Fillerup, after being duly sworn, deposes and says:

1. He is a resident of the State of California, residing at 1927 PROSSER STREET LOS ANGELES CA 90025, over the age of 21 years, of sound mind and aware to the facts stated herein freely, and competent to make this affidavit.
2. That he has been informed that his name has been listed with the Secretary of State of the State of Nevada, as President of Standard Gypsum, U.S.A., Inc., a Nevada Corporation.
3. That he is not the President of Standard Gypsum, U.S.A., Inc., a Nevada Corporation.
4. That he owns no stock in Standard Gypsum, U.S.A., Inc., a Nevada Corp.
5. That he has never attended any meeting of the Stockholders of Standard Gypsum, U.S.A., Inc., a Nevada Corporation.
6. That he has never attended any meeting of the Board of Directors of Standard Gypsum, U.S.A., Inc., a Nevada Corporation.
7. That his consent was neither sought nor given to list him as a member of the Board of Directors or as an officer of Standard Gypsum, U.S.A., Inc., a Nevada Corporation.

FURTHER AFFIANT SAITH NAUGHT.

Francis Fillerup  
FRANCIS FILLERUP

On November 6, 1986, before me, the undersigned, a Notary Public in and for said State, personally appeared Francis Fillerup, who proved to me on the basis of satisfactory evidence to be the person whose name is subscribed to the within instrument and acknowledged to me that he executed the same.

WITNESS my hand and official seal.

SIGNATURE Stephanie Levy  
Notary Public

RECEIVED  
B.L.M. AZ STATE OFFICE  
MAR 20 1987  
7:45 A.M.  
PHOENIX, ARIZONA



A NEVADA CORPORATION.

FOR THE FILING PERIOD FEBRUARY 1984 TO FEBRUARY 1985

The Corporation's duly appointed Resident Agent in charge of said principal office in the State of Nevada upon whom process can be served is

2205 DRISCOLL DRIVE  
RENO, NEVADA 89509

FOR OFFICE USE ONLY	
FILED (DATE)	OCT 19 1984
	1984 1985
CO	

RETURN ALL COPIES OF THIS FORM

Arthur Newman <small>STREET ADDRESS AND FOR BOX NUMBER</small> 1888 Century Park East, Suite 10	President CITY Los Angeles STATE CA ZIP 90067
Janet Harmon <small>STREET ADDRESS AND FOR BOX NUMBER</small> 1888 Century Park East, Suite 10	Secretary CITY Los Angeles STATE CA ZIP 90067
Arthur Newman <small>STREET ADDRESS AND FOR BOX NUMBER</small> 1888 Century Park East, Suite 10	Treasurer CITY Los Angeles STATE CA ZIP 90067

CERTIFICATE OF ACCEPTANCE OF APPOINTMENT BY  
RESIDENT AGENTNOTE This acceptance must be signed on the list  
will be returnedI, Mark A. Parrish, hereby  
accepts the appointment as Resident Agent of the above named corporation

Date 2-14-84

(X)

Signature of Resident Agent

(X) *Arthur Newman*, Pres - (1984-85)  
SIGNATURE OF OFFICER
 President  
TITLE  
 WM D SWACKHAMPER  
 Secretary of State
By *W. D. Swackhamper*  
Secretary of State

RECEIVED

P.L.M. AZ STATE OFFICE

MAR 20 1987

7:45 A.M.

PHOENIX, ARIZONA

## INSTRUCTIONS PLEASE READ

- 1 YOU MUST SHOW A PRESIDENT SECRETARY AND TREASURER ONE PERSON CAN HOLD ALL THREE POSITIONS
- 2 IF THERE IS A CHANGE OF RESIDENT AGENT OR PRINCIPAL PLACE OF BUSINESS CONTACT OUR OFFICE FOR THE PROPER FORMS TO MAKE THE CHANGE
- 3 HAVE AN OFFICER SIGN THE LIST OF OFFICERS FORM
- 4 IF THERE ARE ADDITIONAL OFFICERS AND DIRECTORS YOU WISH TO BE ON FILE ATTACH THE LISTING TO THIS FORM
- 5 YOUR CANCELLED CHECK WILL BE YOUR RECEIPT FOR THE FILING OF THE LIST OF OFFICERS IF YOU DESIRE A RECEIPT (CERTIFICATE) YOU WILL HAVE TO ENCLOSE A SELF-ADDRESSED AND STAMPED ENVELOPE
- 6 MAKE CHECKS PAYABLE TO THE SECRETARY OF STATE  
RETURN TO CAPITAL COMPLEX (702) 886 6203  
CARSON CITY NV 89701
- 7 THE FEE IS \$30.00 + \$10.00 PENALTY IF FILED LATE

# Slain Lawyer Flaunted Cash, Drew Suspicion

By STEVE CHAWKINS,  
Times Staff Writer

Last March, Russell Bledsoe proffered \$25 gifts and thank you notes to six Santa Clarita National Bank employees who had proven especially helpful with a \$650,000 transaction.

Courtesy gesture was wasted. Months earlier, bank officials secretly had alerted federal agents to the elderly lawyer's sudden appearances with cash-stuffed briefcases and sidekicks carrying guns in their belts.

Bledsoe had been under almost constant surveillance until early Thursday morning when he was shot to death at his fortified Sylmar home by Los Angeles police, who say they were returning Bledsoe's fire. Police had gone to Bledsoe's home to serve a search warrant.

Officer Robert Gallegos, wounded in the hand during the exchange, is listed in good condition at Holy Cross Hospital.

Authorities said Bledsoe, 71, was seen in command of a complex scheme that illegally channeled at

**'He was the one who made sure everyone prepared their budgets and submitted their reports.'**

**Father Scott Hill, associate pastor**  
St. Ferdinand's Catholic Church

least \$7 million in cocaine profits into bank accounts since late 1985. A dozen associates, 11 in the Los Angeles area and one in Miami, were arrested in the case Thursday, and two others are at large.

The alleged mastermind of the operation, Alvaro Salcedo of Miami, will be extradited to California in about two weeks, said Assistant U.S. Atty. John Steven Gordon. A variety of narcotics, tax and money-laundering charges are to be filed against the suspects before a March 12 preliminary hearing, he said.

According to friends and neigh-

bors, Bledsoe made a quiet, respectable living as a specialist in international law. Born in 1915 in Portland, Ore., he was graduated from Loyola University Law School in Los Angeles and was admitted to the California State Bar in 1949.

Until about a year ago, he was active in St. Ferdinand's Catholic Church in San Fernando, where he had applied his business acumen as parish president.

"He was the one who tried to keep the meetings organized and flowing," said the Rev. Scott Hill, the church's associate pastor. "He

tried to bring structure and organization to the council. He was the one who made sure everyone prepared their budgets and submitted their reports."

Don Marx, the parish's current president, was stunned by the news of Bledsoe's death and his alleged involvement in the drug trade.

"I couldn't believe it when they showed his picture on TV last night," Marx said.

"I just literally couldn't move. I'm having trouble moving and functioning today."

Oddly, however, Bledsoe appears to have made little more than nominal effort to disguise his activities, showing up at banks with hefty cash deposits.

A 93-page affidavit filed in the case details the undercover investigation of the alleged money-laundering ring, and portrays a relative lack of precaution exercised by Bledsoe and others in the group.

On Nov. 14, 1985, Arthur Newman of Los Angeles, one of those arrested, told officials of First Interstate Bank on Ventura Boule-

vard in Encino that \$1.2 million in cash "was being flown in from Costa Rica, and that several people traveling from different directions would be coming with the money," according to the court document. The document said Newman showed up with Bledsoe, three Latino males, one who spoke only Spanish and another "who appeared not to have shaved in two or three days," and \$300,000 in \$100 bills.

Newman was overheard scolding one of his companions: "Next time, you make sure they get the message right. Twenties take too long to count—we were supposed to have hundreds," the affidavit said.

Bledsoe squabbled with bank officials over details involved in filling out a currency transaction report, a document that allows federal authorities to account for bank transfers of more than \$10,000.

The cash deposited—like the currency deposited in 77 other transactions at various banks—drew reactions from narcotics-sniffing dogs, the affidavit said. As

in many of the other transactions, the cash was funneled to an account held in a New York bank by a firm that specializes in international money exchanges, according to the affidavit.

The money was bound for South America, according to a spokeswoman for the U.S. attorney's office.

Bledsoe himself raised suspicions of bank officials on Dec. 6, 1985, at the Santa Clarita National Bank on 12755 Sherman Way in North Hollywood. Acting in his capacity as the attorney for a Northridge firm, Sorrentino Construction, he showed up to deposit \$226,000 in cash. Bank employees saw a gun tucked into the waistband of an unidentified man accompanying him, the affidavit said.

The transaction was all the stranger because bank officials knew that Sorrentino Construction usually would deposit no more than \$40,000—by check—and that the firm "had incurred some financial setbacks," according to the affidavit.

Please see **LAWYER**, Page 10

Continued from Page 6

vit. But that apparently did not keep Bledsoe from irately demanding whether an IRS agent in the bank was there to investigate the Sorrentino account.

He wasn't.

But Bledsoe and his associates were being watched nonetheless. Bank cameras recorded their transactions. Agents with the Financial Investigations Task Force, a joint effort of the IRS, the U.S. attorney's office, the Drug Enforcement Administration, the U.S. Customs Service and local law enforcement agencies, shadowed cash couriers throughout the Los Angeles area. One undercover agent, posing as a vice president at

American International Bank in Los Angeles, reportedly struck a deal with one of the suspects, Wally Godoy. Godoy allegedly gave the agent a 1% cut of all transactions he would expedite with phony documents "for a friend in the shrimp business," according to the affidavit.

In total, Bledsoe orchestrated the transfer of about \$2.1 million through Sorrentino Construction, \$1.8 million through Wally's Liquor Market, 1955 S. San Pedro St., Los Angeles, almost \$2 million through VIP Escrow in Arcadia, and \$358,000 through Madeira Intertex Inc., doing business as Tele-Travel International, the document said.

**LAWYER:**


**Cash**

**Flaunted**

RECEIVED  
B.L.M. AZ STATE OFFICE

MAR 20 1987

7:45 A.M.  
PHOENIX, ARIZONA



File AUC -  
74022



# Concept Mining Service

7439 La Palma Ave., Suite 234 Buena Park, Ca. 90620  
Telephone: (714) 670-0249

February 21, 1987

State Director Dean Bibles  
Arizona Srtip District Manager William Lamb  
U.S. Department of Interior  
Bureau of Land Management  
P.O. Box 16563  
Phoenix, Arizona 85011

196 East Tabernacle  
St. George, Utah 84770

74022

RECEIVED  
B.L.M. AZ STATE OFFICE

FEB 23 1987

7:45 A.M.  
PHOENIX, ARIZONA

Dear Sirs,

Please file the attached court order pertaining to the following A.M.C. Nos. :

<u>Name of Claim</u>	<u>A.M.C. No.</u>
Tip Top Gypsum Placer No. 1 through 24 and No. 5A and 5B	74026 through 74049  74022 and 74023
Gypsum City Placer No. 1 through 20	74024 through 74025 74058 through 74073 74146 through 74147
Gypsum Town Placer Nos. 1 through 35 Nos. 45 through 53	74074 through 74104 74142 through 74145 74050 through 74057 74148
Gypsum Hills Placer Nos. 1 through 23	74105 through 74126 74149
Gypsum Dome Placer Nos. 9 through 23	74127 through 74141

See detailed mining claim description attached hereto and marked as Exhibit A, B, C, D and E.


Page 2  
 February 21, 1987  
 State Director Dean Bibles  
 Arizona Strip District Manager William Lanb

If anyone has any questions on the foreclosure of those deeds of trust and the impending sheriff sale of those mining claims associated as security for the deeds of trust, please instruct those interested parties to contact Mr. H. Louis Hiser, Esq., at the Law Offices of H. Louis Hiser, 722 East Beale Street, Kingman, Arizona 86402, telephone (602)753-6301.

The sheriff sale will be held at the Mohave County Courthouse, at 401 Spring Street, Kingman, Arizona. The foreclosure sale will be noticed in the appropriate newspapers as to the time and date of that sheriff sale.

Please acknowledge receipt of this document and the recording of same in those noted A.M.C. lead files.

Sincerely,  
 CONCEPT MINING SERVICE

  
 James W. Adams

Attachments:

1. Certified Letter, receipt no. P485-723-024 for the B.L.M. State Office, Phoenix, Arizona
2. Certified Letter, receipt no. P-485-723-025 for the B.L.M. Arizona Strip District, St. George, Utah

PS Form 3800, June 1985 U.S.G.P.O. 153-506

Sent to B.L.M. State Office P.O. Box 16563 Phoenix, Arizona 85011	P.C. State and ZIP Code Phoenix, Arizona 85011
Postage	\$
Certified Fee	
Special Delivery Fee	
Restricted Delivery Fee	
Return Receipt showing to whom and Date Delivered	
Return Receipt showing to whom, Date, and Address of Delivery	
TOTAL Postage and Fees	\$
Postmark or Date	

**RECEIPT FOR CERTIFIED MAIL**  
 NO INSURANCE COVERAGE PROVIDED  
 NOT FOR INTERNATIONAL MAIL  
 (See Reverse)

**P-485 723 024**

RECEIVED  
 B.L.M. AZ STATE OFFICE  
 FEB 23 1987  
 7:45 A.M.  
 PHOENIX, ARIZONA

**IN THE SUPERIOR COURT OF THE STATE OF ARIZONA  
IN AND FOR THE COUNTY OF MOHAVE**

HONORABLE LEONARD C. LANGFORD, JUDGE

LINDA D. SEAPY, CLERK

DIVISION II

SANDRA ROUNDY, DEPUTY CLERK

DATE: FEBRUARY 18, 1987

COURT REPORTER

TIME: \_\_\_\_\_

MINUTE ENTRY/HEARING

**RECEIVED**

JAMES ADAMS, et al.,  
Plaintiffs,  
  
vs.  
  
TRANSAMERICAN MINERALS,  
LTD., a California corpora-  
tion, et al.,  
Defendants.

FEB 19 1987

CALENDARED \_\_\_\_\_

No. 21852

COPY TO CLIENT cb

FILED \_\_\_\_\_

MINUTE ORDER

ORDERED denying that motion filed by Plaintiff on December 18, 1986, and denominated "Motion To Strike Non-Responsive Pleading."

As to Plaintiffs' Motion for Partial Summary Judgment, the Court finds a disputed issue of material fact as to:

1. The amount which may be due or owing on the mechanics and materialman's lien filed January 11, 1983, in Book 896, Pages 742-752, Records of Mohave County, and;
2. The validity of locating the gypsum deposits by placer claims as distinguished from lode claims;
3. Whether there is any overlap between the placer claims described in the motion and those placer claims;
  - (a) Referred to in the quitclaim deed recorded March 24, 1986, at Book 1190, Pages 167-176, Records of Mohave County, or;
  - (b) The Snowflake, Golden Down, Mt. Aetna, Haystack, and New Gypsum groups of claims (see supplemental affidavits in support of position of Carl Freeberg and Zonah Corporation related to Motions for Partial Summary Judgment by James W. Adams and Standard Gypsum, U.S.A., Inc.).

RECEIVED  
B.L.M. AZ STATE OFFICE

FEB 23 1987

7:45 A.M.  
PHOENIX, ARIZONA

IT IS ORDERED granting Plaintiff's Motion for Partial Summary

ADAMS vs. TRANSAMERICAN MINERALS LTD.

Judgment except as set forth above.

FURTHER, IT IS ORDERED denying Standard Gypsum, U.S.A., Inc.'s Motion for Partial Summary Judgment.

cc:

H. Louis Hiser  
Attorney at Law  
Co-Counsel for Plaintiff  
AND  
Rex L. Martin  
Attorney at Law  
Co-Counsel for Plaintiff

Stephen M. Lee  
Attorney at Law  
Attorney for Defendant J & J MILL AND LUMBER CO., INC.

Bernard Owens  
DeCONCINI, McDONALD, et al.  
240 North Stone Avenue  
Tucson, AZ 85701-1295  
Attorney for Defendants CARL FREEBERG & ZONAH CORPORATION

Kevin C. Sewell  
233 South Fourth Street, 3rd Floor  
Las Vegas, NV 89101  
Co-Counsel for STANDARD Gypsum, U.S.A., INC.  
AND

Bruce Dickinson  
BECKLEY, SINGLETON, DE LANOY, et al.  
411 East Bonneville Avenue  
Las Vegas, NV 89101  
Attorney for STANDARD GYPSUM, U.S.A., INC.

Leo N. Smith  
MOLLOY, JONES, DONAHUE, et al.  
Arizona Bank Plaza  
P. O. Box 2268  
Tucson, AZ 85702  
Attorneys for STANDARD GYPSUM, U.S.A., INC.;  
KANDIDO S.A. and CAMBRIDGE RESOURCES

Honorable Leonard C. Langford  
Division II



TIME FILED  
FEB 17 1986  
BY CLERK SUPERIOR COURT  
LINDA SEARY DEPUTY

IN THE SUPERIOR COURT OF THE STATE OF ARIZONA  
IN AND FOR THE COUNTY OF MOHAVE

JAMES W. ADAMS,  
Plaintiff,  
vs.  
CAMBRIDGE RESOURCES, INC.,  
et al.,  
Defendants.

NO. 20520 & 21852  
(Consolidated Under NO. ~~20520~~  
21852)

J & J MILL & LUMBER COMPANY,  
INC., a Utah corporation,  
et al.,  
Plaintiffs,  
vs.  
TRANSAMERICAN MINERALS, LTD.,  
a California corporation,  
et al.,  
Defendants.

MOTION FOR PARTIAL SUMMARY  
JUDGMENT IN RE: FORECLOSURE  
OF DEEDS OF TRUST AND  
FORECLOSURE OF MECHANICS  
AND MATERIALMAN'S LIEN

STANDARD GYPSUM, U.S.A., INC.,  
Counterclaimant,  
vs.  
JAMES W. ADAMS,  
DOES I through X,  
Counterdefendant.

COMES NOW, Plaintiff/Counterdefendant, JAMES W. ADAMS,  
by and through his attorney undersigned, and moves this Honorable  
Court to grant partial summary judgment to him in regard to the  
foreclosure of the Nezzar and TCB Steel Deeds of Trust annexed  
hereto as Exhibits "A" and "B", and as to the

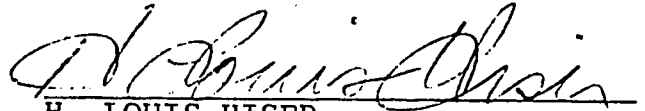
RECEIVED  
B.L.M. AZ STATE OFFICE

FEB 23 1987  
7:45 A.M.  
PHOENIX, ARIZONA

1 Lumber Company Mechanics and Materialman's Lien annexed hereto as  
2 Exhibit "C" in accordance with the provisions of Rule 56(c),  
3 Arizona Rules of Civil Procedure, upon the grounds and for the  
4 reason that there exists no issue as to any material fact in  
5 regard to the foreclosure of said lien rights. This motion is  
6 supported by the several pleadings on file herein as well as the  
7 Plaintiff's Affidavit with attached documentation in support of  
8 the motion for summary judgment and the Memorandum of Points and  
9 Authorities attached hereto.

10 RESPECTFULLY SUBMITTED this 17 day of April, 1986.

11 LAW OFFICES OF H. LOUIS HISER

12 

13 H. LOUIS HISER  
14 722 E. Beale Street  
15 Kingman, AZ 86401  
16 Attorney for Plaintiff/  
17 Counterdefendant

18 MEMORANDUM OF POINTS AND AUTHORITIES

19 Rule 56(c), Arizona Rules of Civil Procedure, 16 A.R.S.  
20 (1956) provides that summary judgment "shall be rendered  
21 forthwith if the pleadings, depositions, answers to interroga-  
22 tories and admissions on file, together with the affidavits, if  
23 any, show that there is no genuine issue as to any material  
24 fact . . ."

25 The several pleadings and Plaintiff's Affidavit attached  
26 hereto clearly set forth facts that show that the Nezzar and  
TCB Steel Deeds of Trust were executed in November of 1981, and

1 the Notes secured thereby had not been paid by the due date in  
2 December, 1982. Said documentation further sets forth the fact  
3 that the Notes and Deeds of Trust were already past due on the  
4 date of recording on April 19, 1983, and that no part of the  
5 debts secured thereby have been paid to date. Said pleadings and  
6 Affidavit further show that the J & J Mill and Lumber Company  
7 Mechanics and Materialman's Lien was for assessment work performed  
8 on the subject mining properties claimed by Transamerican  
9 Minerals, Ltd. for the assessment year 1982. That the claim of  
10 lien was timely recorded and that suit to foreclose the same was  
11 timely filed and that no part of the indebtedness secured thereby  
12 has been paid to date.

13 The Arizona Court has held repeatedly that:

14 A summary judgment may be properly  
15 granted when the pleadings, deposi-  
16 tions and affidavits present no  
17 genuine issue as to any material  
18 fact. Nielson v. Savoy, 105 Ariz.  
19 325, 464 P.2d 608 (1970).

20 and again

21 Motion for summary judgment should  
22 be granted if the record before the  
23 trial court shows that there is no  
24 genuine issue as to any material  
25 fact and that the moving party is  
26 entitled to judgment as a matter of  
law. Hinz v. City of Phoenix, 118  
Ariz. 161, 575 P.2d 360 (1978).

Based upon the provisions of Rule 56(c) and the  
dictate of the Arizona Supreme Court, the record on file herein  
and the Affidavit of the moving party, this Court should grant  
Plaintiff's Motion for Partial Summary Judgment and award to

RECEIVED

B.L.M. AZ STATE OFFICE

FEB 23 1987


7:45 A.M.

PHOENIX, ARIZONA

1 plaintiff partial summary judgment foreclosing the two Deeds of  
2 Trust and the Mechanics and Materialman's Lien along with  
3 Plaintiff's reasonable attorney's fees incurred to the date of  
4 bringing of this motion together with Plaintiff's costs and  
5 accruing costs.

6 RESPECTFULLY SUBMITTED this 17 day of April, 1986.

7 LAW OFFICES OF H. LOUIS HISER

8  
9   
10 H. LOUIS HISER  
11 722 E. Beale Street  
12 Kingman, Arizona 86401  
13 Attorney for Plaintiff/  
14 Counterdefendant

15 Copy of the foregoing mailed this  
16 17 day of April, 1986, to:

17 BECKLEY, SINGLETON, DE LANOY &  
18 JEMISON, CHARTERED  
19 411 E. Bonneville Avenue  
20 Las Vegas, NV 89101  
21 Attorneys for STANDARD GYPSUM, U.S.A., INC.

22 JOHN C. LACY  
23 DeConcini, McDonald, Brammer, Yetwin  
24 & Lacy, P.C.  
25 240 North Stone Avenue  
26 Tucson, Arizona 85701-1295  
Attorneys for ZONAH CORPORATION and  
CARL FREEBERG

STEPHEN M. LEE  
2001 Stockton Hill Rd., Suite B  
Kingman, Arizona 86401  
Attorney for J & J Mill & Lumber

25 By Candy Blake  
26 CANDY BLAKE


STATE OF ARIZONA  
COUNTY OF MOHAVE

MICROFILMED

FEE # 85 59834 INDEXED ASSIGNMENT -

RECORDED IN OFFICIAL RECORDS  
OF MOHAVE COUNTY, ARIZONA  
NOV 14 1985 - 11 20 AM  
Joan McCall, County Recorder  
FEE // 11 PGS 11/11

PROOFED



at the request of

When recorded, mail to:  
James W. Adams  
Concept Mining Service  
7439 La Palma Ave., Suite 234  
Buena Park, Calif., 90620

### ASSIGNMENT OF BENEFICIAL INTEREST UNDER DEED OF TRUST

For value received, the undersigned, as Beneficiary or successor thereto, hereby grants, conveys, assigns and transfers to James W. Adams, dba Concept Mining Service

Whose address is 7439 La Palma Avenue, Suite 234, Buena Park, California 90620

all beneficial interest under that certain Deed of Trust, dated November 16, 1981,  
executed by Transamerican Minerals, Ltd., Trustor

to Lawyer's Title of Arizona, Trustee

and recorded on April 19, 1983, in Book 921 of Official Records, page 655-666

in the office of the County Recorder of Mohave County, Arizona describing  
property therein as:

The unpatented mining claims as set forth in that certain  
Loan Agreement dated November 16, 1981, described in  
Exhibit "A", attached hereto and incorporated by this  
reference.

RECEIVED  
B.L.M. AZ STATE OFFICE  
FEB 23 1987  
7:45 A.M.  
PHOENIX, ARIZONA

Together with the note or notes therein described or referred to, the money due or to become due thereon, with interest,  
and all rights accrued or to accrue under said Deed of Trust.

Dated: 11/13, 1985

Charles R. Nezza  
Charles R. Nezza  
10601 Lindamere Drive  
Los Angeles, CA 90024


STATE OF CALIFORNIA }  
COUNTY OF Los Angeles } ss.

On November 13, 1985, before me, the undersigned, a Notary Public in and for  
said State, personally appeared \*\*\*\*\*Charles R. Nezza\*\*\*\*\*, 1985

personally known to me (or proved to me on the basis of  
satisfactory evidence) to be the person(s) whose name(s)  
is/are subscribed to the within instrument and acknowledged  
to me that he/she/they executed the same.

WITNESS my hand and official seal.

Signature Charles R. Nezza



(This area for official notarial seal)

NOTARY PUBLIC

rs Title

RIZONA

STATE OF ARIZONA

COUNTY OF

I hereby certify th

Recorded in Official Records of Mohave County, Arizona APR 19 '83 - 2 40 PM Joan McCall, Recorder

PROOFED

in DOCKET

at the request of

Wit

By

\$ 12.00

1 of 12

When recorded mail to: LAW OFFICES SCHIBEL, HINOJOSA & LIEBENBAUM 1880 CENTURY PARK EAST, SUITE 1414 LOS ANGELES, CALIFORNIA 90067 (213) 553-1960



RECEIVED B.L.M. AZ STATE OFFICE

FEB 23 1987

DEED OF TRUST AND ASSIGNMENT OF RENTS

DATE November 16, 1981

TRUSTOR: TRANSAMERICAN MINERALS, LTD. 7:45 A.M.

whose mailing address is 3807 Wilshire Boulevard, Suite 1215, Los Angeles, California 90010 (Number and Street) (City) (State) (Zip Code)

TRUSTEE: Lawyer's Title of Arizona

whose mailing address is P.O. Box 3599, Kingman Arizona 86401 (Number and Street) (City) (State) (Zip Code)

BENEFICIARY: Charles R. Nezzar

whose mailing address is 10601 Lindamere Drive, Los Angeles California 90024 (Number and Street) (City) (State) (Zip Code)

Property in the County of Mohave State of Arizona, described as follows:

The unpatented mining claims as set forth in that certain Loan Agreement dated November 16, 1981, described in Exhibit "A", attached hereto and incorporated by this reference.

Together with all buildings, improvements, and fixtures thereon.

This Deed of Trust, made on the above date by, between and among the Trustor, Trustee and Beneficiary, above named.

WITNESSETH: That Trustor irrevocably grants, conveys, transfers and assigns to Trustee in Trust, with Power of Sale, the above described real property, together with leases, rents, issues, profits, or income thereof, (all of which are hereinafter called "property income"); SUBJECT, HOWEVER, to the right, power, and authority hereinafter given to and conferred upon Beneficiary to collect and apply such property income, AND SUBJECT TO current taxes and other assessments, reservations in patents and all easements rights of way encumbrances, liens, covenants, conditions, restrictions, obligations and liabilities as may appear of record.

FOR THE PURPOSE OF SECURING: 1. Performance of each obligation of Trustor herein contained. B. Payment of the indebtedness evidenced by promissory note or notes of even date herewith, and any extension or renewal thereof, in the principal sum of \$ 299,057.86 executed by Trustor in favor of Beneficiary or order. C. Payment of additional sums and interest thereon which may hereafter be loaned to Trustor, or his successors or assigns, when evidenced by a promissory note or notes reciting that they are secured by this Deed of Trust.

TO PROTECT THE SECURITY OF THIS DEED OF TRUST, TRUSTOR AGREES:

1. To keep said property in good condition and repair, not to remove or demolish any building thereon; to complete or restore promptly and in good and workmanlike manner any building which may be constructed, damaged, or destroyed thereon, and to pay when due all claims for labor performed and materials furnished therefor; to comply with all laws affecting said property or requiring any alterations or improvements to be made thereon; not to commit or permit waste thereof; not to commit, suffer, or permit any act upon said property in violation of law; and do all other acts which from the character or use of said property may be reasonably necessary, the specific enumerations herein not excluding the general.

2. To provide, maintain, and deliver to Beneficiary fire insurance satisfactory to and with loss payable to Beneficiary. The amount collected under any fire or other insurance policy may be applied by Beneficiary upon any indebtedness secured hereby and in such order as Beneficiary may determine, or at option of Beneficiary the entire amount so collected or any part thereof may be released to Trustor. Such application or release shall not cure or waive any default or notice of Trustee's sale hereunder or invalidate any act done pursuant to such notice.

3. To appear in and defend any action or proceeding purporting to affect the security hereof or the rights or powers of Beneficiary or Trustee, and to pay all costs and expenses of Beneficiary and Trustee, including cost of evidence of title and attorney's fees in a reasonable sum, in any such action or proceeding in which Beneficiary or Trustee may appear or be named and in any suit brought by Beneficiary or Trustee to foreclose this Deed of Trust.

4. To pay before delinquent, all taxes and assessments affecting said property; when due, all encumbrances, charges, and liens, with interest, on said property or any part thereof, which appear to be prior or superior hereto; all costs, fees, and expenses of this Trust, including, without limiting the generality, of the foregoing, the fees of Trustee for issuance of any Deed of Partial Release and Partial Reconveyance or Deed of Release and Full Reconveyance, and of lawful charges, costs, and expenses in the event of reinstatement of, following default in, this Deed of Trust or the obligations secured hereby.

Should Trustor fail to make any payment or to do any act as herein provided, then Beneficiary or Trustee, but without obligation so to do and without notice to or demand upon Trustor and without releasing Trustor from any obligation hereof, may make or do the same in such manner and to such extent as either may deem necessary to protect the security hereof. Beneficiary or Trustee being authorized to enter upon said property for such purposes, appear in and defend any action or proceeding purporting to affect the security hereof or the rights or powers of Beneficiary or Trustee, pay, purchase, contest, or compromise any encumbrance, charge, or lien which in the judgment of either appears to be prior or superior hereto, and in exercising any such powers, pay necessary expenses, employ counsel, and pay his reasonable fees.

5. To pay immediately and without demand all sums expended by Beneficiary or Trustee pursuant to the provisions hereof, together with interest from date of expenditure at the same rate as is provided for in the note secured by this Deed of Trust or at the highest legal rate, whichever be the greater rate. Any amounts so paid by Beneficiary or Trustee shall become a part of the debt secured by this Deed of Trust and a lien on said premises or immediately due and payable at option of Beneficiary or Trustee.

IT IS MUTUALLY AGREED:

6. That any award of damages in connection with any condemnation or any such taking, or for injury to the property by reason of public use, or for damages for private trespass or injury thereto, is assigned and shall be paid to Beneficiary as further security for all obligations secured hereby (reserving unto the Trustor, however, the right to sue therefor and the ownership thereof subject to this Deed of Trust) and upon receipt of such moneys Beneficiary may hold the same as such further security, or apply or release the same in the same manner and with the same effect as above provided for a disposition of proceeds of fire or other insurance.

EXHIBIT A

BOOK 921 PAGE 655

7. That time is of the essence of this Deed of Trust, and that by accepting payment of any sums secured hereby after its due date Beneficiary does not waive his right either to require prompt payment when due of all other sums so secured or to declare default for failure so to pay.

8. That at any time or from time to time, and without notice, upon written request of Beneficiary and presentation of this Deed of Trust and said note(s) for endorsement, and without liability therefor, and without affecting the personal liability of any person for payment of the indebtedness secured hereby, and without affecting the security hereof for the full amount secured hereby on all property remaining subject hereto, and without the necessity that any sum representing the value or any portion thereof of the property affected by the Trustee's action be credited on the indebtedness, the Trustee may: (a) release and reconvey all or any part of said property; (b) consent to the making and recording, or either, of any map or plat of the property or any part thereof; (c) join in granting any easement thereon; (d) join in or consent to any extension agreement or any agreement subordinating the lien, encumbrance, or charge hereof.

9. That upon written request of Beneficiary stating that all sums secured hereby have been paid, and upon surrender of this Deed of Trust and said note(s) to Trustee for cancellation, and upon payment of its fees, Trustee shall release and reconvey, without covenant or warranty, express or implied, the property then held hereunder. The recitals in such reconveyance of any matters or facts shall be conclusive proof of the truthfulness thereof. The grantee in such reconveyance may be described as "the person or persons legally entitled thereto."

10. That as additional security, Trustor hereby gives to and confers upon Beneficiary the right, power, and authority, during the continuance of this Trust, to collect the property income, reserving to Trustor the right, prior to any default by Trustor in payment of any indebtedness secured hereby or in performance of any agreement hereunder, to collect and retain such property income as it becomes due and payable. Upon any such default, Beneficiary may at any time, without notice, either in person, by agent, or by a receiver to be appointed by a court, and without regard to the adequacy of any security for the indebtedness hereby secured, enter upon and take possession of said property or any part thereof, in his own name sue for or otherwise collect such property income, including that past due and unpaid, and apply the same, less costs and expenses of operation and collection, including reasonable attorney's fees, upon any indebtedness secured hereby, and in such order as Beneficiary may determine. The entering upon and taking possession of said property, the collection of such property income, and the application thereof as aforesaid, shall not cure or waive any default or notice of Trustee's sale hereunder or invalidate any act done pursuant to such notice.

11. That upon default by Trustor in the payment of any indebtedness secured hereby or in performance of any agreement hereunder, Beneficiary may declare all sums secured hereby immediately due and payable by delivery to Trustee of written notice thereof, setting forth the nature thereof and of election to cause to be sold said property under this Deed of Trust. Beneficiary also shall deposit with Trustee this Deed of Trust, said note(s), and all documents evidencing expenditures secured hereby.

Trustee shall record and give notice of Trustee's sale in the manner required by law, and after the lapse of such time as may then be required by law, Trustee shall sell, in the manner required by law, said property at public auction at the time and place fixed by it in said notice of Trustee's sale to the highest bidder for cash in lawful money of the United States, payable at time of sale. Trustee may postpone or continue the sale by giving notice of postponement or continuance by public declaration at the time and place last appointed for the sale. Trustee shall deliver to such purchaser its Deed conveying the property so sold, but without any covenant or warranty, expressed or implied. Any persons, including Trustor, Trustee, or Beneficiary, may purchase at such sale.

After deducting all costs, fees, and expenses of Trustee and of this Trust, including cost of evidence of title in connection with sale and reasonable attorney's fees, Trustee shall apply the proceeds of sale to payment of: All sums then secured hereby and all other sums due under the terms hereof, with accrued interest; and the remainder, if any, to the person or persons legally entitled thereto, or as provided in A.R.S. §33-812. To the extent permitted by law, an action may be maintained by Beneficiary to recover a deficiency judgment for any balance due hereunder.

In lieu of sale pursuant to the power of sale conferred hereby, this Deed of Trust may be foreclosed in the same manner provided by law for the foreclosure of mortgages on real property. Beneficiary shall also have all other rights and remedies available him hereunder and at law or in equity. All rights and remedies shall be cumulative.

12. That Beneficiary may appoint a successor Trustee in the manner prescribed by law. A successor Trustee herein shall, without conveyance from the predecessor Trustee, succeed to all the predecessor's title, estate, rights, powers, and duties. Trustee may resign by mailing or delivering notice thereof to Beneficiary and Trustor.

13. That this Deed of Trust applies to, inures to the benefit of, and binds all parties hereto, their heirs, legatees, devisees, administrators, executors, successors and assigns. The term Beneficiary shall mean the owner and holder of the note(s) secured hereby, whether or not named as Beneficiary herein. In this Deed of Trust, wherever the context so requires, the masculine gender includes the feminine and neuter, and the singular number includes the plural.

14. That Trustee accepts this Trust when this Deed of Trust, duly executed and acknowledged, is made a public record as provided by law. Trustee is not obligated to notify any party hereto of pending sale under any other Deed of Trust or of any action or proceeding in which Trustor, Beneficiary, or Trustee shall be a party unless brought by Trustee.

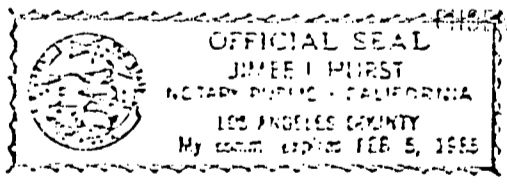
The undersigned Trustor requests that a copy of any notice of Trustee's sale hereunder be mailed to him at his address hereinbefore set forth.

TRANSAMERICAN MINERALS, LTD.  
Trustor

By: [Signature]  
Henry Jones Perdon, Chairman

By: [Signature]  
David D. Sterns, President

RECEIVED  
PHOENIX, ARIZONA  
FEB 23 1987  
7:45 A.M.



STATE OF California }  
County of Los Angeles } ss.

This instrument was acknowledged before me this 23 day of February, 1987 by

[Signature]  
NOTARY PUBLIC My commission expires

STATE OF California }  
County of Los Angeles } ss.

This instrument was acknowledged before me this 23 day of February, 1987 by

[Signature]  
NOTARY PUBLIC My commission expires


RECORDED IN OFFICIAL RECORDS  
OF MOHAVE COUNTY, ARIZONA

NOV 14 1985 - 11 30 AM

Joan McCall County Recorder

FEE 11.00 PGS 10/11

PROOFED



at the request of

When recorded, mail to:  
James W. Adams  
Concept Mining Service  
7439 La Palma Ave., Suite 234  
Buena Park, Calif., 90620

ASSIGNMENT OF BENEFICIAL INTEREST UNDER DEED OF TRUST

For value received, the undersigned, as Beneficiary or successor thereto, hereby grants, conveys, assigns and transfers to James W. Adams, dba Concept Mining Service

Whose address is 7439 La Palma Avenue, Suite 234, Buena Park, California 90620  
all beneficial interest under that certain Deed of Trust, dated November 16, 1981,  
executed by Transamerican Minerals, Ltd., Trustor  
to Lawyer's Title of Arizona, Trustee  
and recorded on April 19, 1983, in Book 921 of Official Records, page 667-678  
in the office of the County Recorder of Mohave County, Arizona describing  
property therein as:

The unpatented mining claims as set forth in that certain  
Loan Agreement dated November 16, 1981, described in  
Exhibit "B" attached hereto and incorporated by this  
reference.

RECEIVED  
B.L.M. AZ STATE OFFICE

FEB 23 1987

7:45 A.M.

PHOENIX, ARIZONA

Together with the note or notes therein described or referred to, the money due or to become due thereon, with interest, and all rights accrued or to accrue under said Deed of Trust.

Dated: 11/13, 1985

Charles R. Nezzzer  
Charles R. Nezzzer, President  
TCB STEEL COMPANY, INC.  
7841 E. Florence, #127  
Downey, California 90421

STATE OF CALIFORNIA  
COUNTY OF Los Angeles ss.


On November 13, 1985, before me, the undersigned, a Notary Public in and for before me  
said State, personally appeared \*\*\*\*\*Charles R. Nezzzer\*\*\*\*\*, 1985  
ant of TCB STEEL

personally known to me (or proved to me on the basis of  
satisfactory evidence) to be the person(s) whose name(s)  
is/are subscribed to the within instrument and acknowledged  
to me that he/she/they executed the same.

WITNESS my hand and official seal.

Signature

Alan Eggleston



NOTARY PUBLIC

(This area for official notarial seal)

oyers Title

OF ARIZONA

BOOK 1159 PAGE 287



STATE OF ARIZONA

COUNTY OF

at the request of

When recorded mail to:

LAW OFFICES  
SCHIBEL, HINOJOSA & LIEBENBAUM : 600  
1880 CENTURY PARK EAST, SUITE 1414  
LOS ANGELES, CALIFORNIA 90067  
(213) 553-1960

I hereby certify that

in DOCKET

With:

By:

Fee #

83-14412

MICROFILMED


PROOFED

INDEXED R/MTGS

Recorded in Official Records  
of Mohave County, Arizona  
APR 19 '83 - 2 40 PM  
Joan McCall, Recorder

\$ 12.00

1 of 12



DEED OF TRUST AND ASSIGNMENT OF RENTS

DATE November 16, 19 81

TRUSTOR: TRANSAMERICAN MINERALS, LTD.

whose mailing address is 3807 Wilshire Boulevard, Suite 1215, Los Angeles, California 90010  
(Number and Street) (City) (State) (Zip Code)

TRUSTEE: Lawyer's Title of Arizona

whose mailing address is P.O. Box 3599, Kingman, Arizona 84601  
(Number and Street) (City) (State) (Zip Code)

BENEFICIARY: TCB Steel Company, Inc.

whose mailing address is 7847 E. Florence, #127 Downey, California 90241  
(Number and Street) (City) (State) (Zip Code)

Property in the County of Mohave, State of Arizona, described as follows:

The unpatented mining claims as set forth in that certain Loan Agreement dated November 16, 1981, described in Exhibit "A", attached hereto and incorporated by this reference. RECEIVED B. D. H. AZ STATE OFFICE

FEB 23 1987

7:45 A.M.

PHOENIX, ARIZONA

Together with all buildings, improvements, and fixtures thereon.

This Deed of Trust, made on the above date by, between and among the Trustor, Trustee and Beneficiary above named.

WITNESSETH: That Trustor irrevocably grants, conveys, transfers and assigns to Trustee in Trust, with Power of Sale, the above described real property, together with leases, rents, issues, profits, or income thereof, (all of which are hereinafter called "property income"); SUBJECT, HOWEVER, to the right, power, and authority hereinafter given to and conferred upon Beneficiary to collect and apply such property income, AND SUBJECT TO current taxes and other assessments, reservations in patents and all easements rights of way encumbrances, liens, covenants, conditions, restrictions, obligations and liabilities as may appear of record.

FOR THE PURPOSE OF SECURING:

A. Performance of each agreement of Trustor herein contained. B. Payment of the indebtedness evidenced by promissory note or notes of dated November 16, 1981, in the principal sum of \$ 94,681.81 executed by Trustor in favor of Beneficiary or order. C. Payment of additional sums and interest thereon which may hereafter be loaned to Trustor, or his successors or assigns, when evidenced by a promissory note or notes reciting that they are secured by this Deed of Trust.

TO PROTECT THE SECURITY OF THIS DEED OF TRUST, TRUSTOR AGREES:

1. To keep said property in good condition and repair; not to remove or demolish any building, thereon; to complete or restore promptly and in good and workmanlike manner any building which may be constructed, damaged, or destroyed thereon, and to pay when due all claims for labor performed and materials furnished therefor; to comply with all laws affecting said property or requiring any alterations or improvements to be made thereon; not to commit or permit waste thereof; not to commit, suffer, or permit any act upon said property in violation of law, and do all other acts which from the character or use of said property may be reasonably necessary, the specific enumerations herein not excluding the general.

2. To provide, maintain, and deliver to Beneficiary fire insurance satisfactory to and with loss payable to Beneficiary. The amount collected under any fire or other insurance policy may be applied by Beneficiary upon any indebtedness secured hereby and in such order as Beneficiary may determine, or at option of Beneficiary the entire amount so collected or any part thereof may be released to Trustor. Such application or release shall not constitute or waive any default or notice of Trustee's sale hereunder or invalidate any act done pursuant to such notice.

3. To appear in and defend any action or proceeding purporting to affect the security hereof or the rights or powers of Beneficiary or Trustee; and to pay all costs and expenses of Beneficiary and Trustee, including cost of evidence of title and attorney's fees in a reasonable sum, in any such action or proceeding in which Beneficiary or Trustee may appear or be named; and in any suit brought by Beneficiary or Trustee to foreclose this Deed of Trust.

4. To pay, before delinquency, all taxes and assessments affecting said property, when due; all encumbrances, charges, and liens, with interest on said property or any part thereof, which appear to be prior or superior hereto; all costs, fees, and expenses of this Trust, including, without limiting the generality of the foregoing, the fees of Trustee for issuance of any Deed of Partial Release and Partial Release, or Deed of Release and full Release, and all lawful charges, costs, and expenses in the event of reinstatement of, following default on, this Deed of Trust or the obligations secured hereby.

Should Trustor fail to make any payment or to do any act as herein provided, then Beneficiary or Trustee, but without obligation so to do and without demand upon Trustor and without releasing Trustor from any obligation hereof, may make or do the same in such manner and to such extent as either may deem necessary to protect the security hereof. Beneficiary or Trustee being authorized to enter upon said property for such purposes, appear in and defend any action or proceeding purporting to affect the security hereof or the rights or powers of Beneficiary or Trustee; pay, purchase, contest, or compromise any encumbrance, charge, or lien which in the judgment of either appears to be prior or superior hereto; and in exercising any such powers, pay necessary expenses, employ counsel, and pay his reasonable fees.

5. To pay immediately and without demand all sums expended by Beneficiary or Trustee pursuant to the provisions hereof, together with interest from date of expenditure at the same rate as is provided for in the note secured by this Deed of Trust or at the highest legal rate, whichever be the greater rate. Any amounts so paid by Beneficiary or Trustee shall become a part of the debt secured by this Deed of Trust and a lien on said premises or immediately due and payable at option of Beneficiary or Trustee.

IT IS MUTUALLY AGREED:

6. That any award of damages in connection with any condemnation or any such taking or for injury to the property by reason of public use, or for damages for private trespass or injury thereto, is assigned and shall be paid to Beneficiary as further security for all obligations secured hereby (reserving unto the Trustor, however, the right to sue therefor and the ownership thereof subject to this Deed of Trust) and upon receipt of such money Beneficiary may hold the same as such further security or apply or release the same in the same manner and with the same effect as above provided for a portion of proceeds of fire or other insurance.

BY PUBLIC RECORDS

921 007

7. That time is of the essence of this Deed of Trust, and that by accepting payment of any sum secured hereby after its due date, Beneficiary does not waive his right either to require prompt payment when due of all other sums so secured or to declare default for failure so to pay.

8. That at any time or from time to time, and without notice, upon written request of Beneficiary and presentation of this Deed of Trust and said note(s) for endorsement, and without liability therefor, and without affecting the personal liability of any person for payment of the indebtedness secured hereby, and without affecting the security hereof for the full amount secured hereby on all property remaining subject hereto, and without the necessity that any sum representing the value or any portion thereof of the property affected by the Trustee's action be credited on the indebtedness, the Trustee may: (a) release and reconvey all or any part of said property; (b) consent to the making and recording, or either, of any map or plat of the property or any part thereof; (c) join in granting any easement thereon; (d) join in or consent to any extension agreement or any agreement subordinating the lien, encumbrance, or charge hereof.

9. That upon written request of Beneficiary stating that all sums secured hereby have been paid, and upon surrender of this Deed of Trust and said note(s) to Trustee for cancellation, and upon payment of its fees, Trustee shall release and reconvey, without covenant or warranty, express or implied, the property then held hereunder. The recitals in such reconveyance of any matters or facts shall be conclusive proof of the truthfulness thereof. The grantee in such reconveyance may be described as "the person or persons legally entitled thereto."

10. That as additional security, Trustor hereby gives to and confers upon Beneficiary the right, power, and authority, during the continuance of this Trust, to collect the property income, reserving to Trustor the right, prior to any default by Trustor in payment of any indebtedness secured hereby or in performance of any agreement hereunder, to collect and retain such property income as it becomes due and payable. Upon any such default, Beneficiary may at any time, without notice, either in person, by agent, or by a receiver to be appointed by a court, and without regard to the adequacy of any security for the indebtedness hereby secured, enter upon and take possession of said property or any part thereof, in his own name sue for or otherwise collect such property income, including that past due and unpaid, and apply the same, less costs and expenses of operation and collection, including reasonable attorney's fees, upon any indebtedness secured hereby, and in such order as Beneficiary may determine. The entering upon and taking possession of said property, the collection of such property income, and the application thereof as aforesaid, shall not cure or waive any default or notice of Trustee's sale hereunder or invalidate any act done pursuant to such notice.

11. That upon default by Trustor in the payment of any indebtedness secured hereby or in performance of any agreement hereunder, Beneficiary may declare all sums secured hereby immediately due and payable by delivery to Trustee of written notice thereof, setting forth the nature thereof and of election to cause to be sold said property under this Deed of Trust. Beneficiary also shall deposit with Trustee this Deed of Trust, said note(s), and all documents evidencing expenditures secured hereby.

Trustee shall record and give notice of Trustee's sale in the manner required by law, and after the lapse of such time as may then be required by law. Trustee shall sell, in the manner required by law, said property at public auction at the time and place fixed by it in said notice of Trustee's sale to the highest bidder for cash in lawful money of the United States, payable at time of sale. Trustee may postpone or continue the sale by giving notice of postponement or continuance by public declaration at the time and place last appointed for the sale. Trustee shall deliver to such purchaser its Deed conveying the property so sold, but without any covenant or warranty, expressed or implied. Any persons, including Trustor, Trustee, or Beneficiary, may purchase at such sale.

After deducting all costs, fees, and expenses of Trustee and of this Trust, including cost of evidence of title in connection with sale and reasonable attorney's fees, Trustee shall apply the proceeds of sale to payment of: All sums then secured hereby and all other sums due under the terms hereof, with accrued interest; and the remainder, if any, to the person or persons legally entitled thereto, or as provided in A.R.S. §33-812. To the extent permitted by law, an action may be maintained by Beneficiary to recover a deficiency judgment for any balance due hereunder.

In lieu of sale pursuant to the power of sale conferred hereby, this Deed of Trust may be foreclosed in the same manner provided by law for the foreclosure of mortgages on real property. Beneficiary shall also have all other rights and remedies available him hereunder and at law or in equity. All rights and remedies shall be cumulative.

12. That Beneficiary may appoint a successor Trustee in the manner prescribed by law. A successor Trustee herein shall, without conveyance from the predecessor Trustee, succeed to all the predecessor's title, estate, rights, powers, and duties. Trustee may resign by mailing or delivering notice thereof to Beneficiary and Trustor.

13. That this Deed of Trust applies to, inures to the benefit of, and binds all parties hereto, their heirs, legatees, devisees, administrators, executors, successors and assigns. The term Beneficiary shall mean the owner and holder of the note(s) secured hereby, whether or not named as Beneficiary herein. In this Deed of Trust, whenever the context so requires, the masculine gender includes the feminine and neuter, and the singular number includes the plural.

14. That Trustee accepts this Trust when this Deed of Trust, duly executed and acknowledged, is made a public record as provided by law. Trustee is not obligated to notify any party hereto of pending sale under any other Deed of Trust or of any action or proceeding in which Trustor, Beneficiary, or Trustee shall be a party unless brought by Trustee.

The undersigned Trustor requests that a copy of any notice of Trustee's sale hereunder be mailed to him at his address hereinbefore set forth.

TRANSAMERICAN MINERALS, LTD.

Trustor

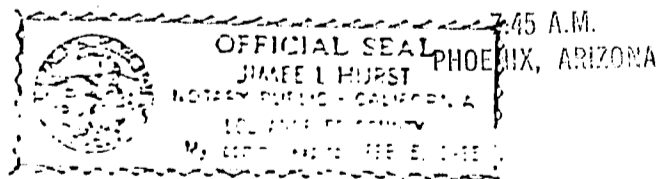
Trustor

RECEIVED

B.L.M. AZ STATE OFFICE

FEB 23 1987

BY: *[Signature]*  
Henry John Person, Chairman  
*[Signature]*  
David D. Sterns, President



STATE OF California }  
County of Los Angeles }

ss.

This instrument was acknowledged before me this 21<sup>st</sup> day of

February 1987 by

*[Signature]*  
NOTARY PUBLIC My commission expires

STATE OF California }  
County of Los Angeles }

ss.

This instrument was acknowledged before me this 21<sup>st</sup> day of

February 1987 by

*[Signature]*  
NOTARY PUBLIC My commission expires

Transamerican Minerals, Ltd.  
 3807 Wilshire Boulevard  
 Suite 1215  
 Los Angeles, California 90010

RECEIVED  
 B.L.M. AZ STATE OFFICE  
 FEB 23 1987  
 7:45 A.M.  
 PHOENIX, ARIZONA

Name of Claim and BLM Serial Number

Section, Township and Range Within Meridian

Location Notice  
Book.....Page

Tip Top Gypsum Placer Claims:  
 Mohave County, State of Arizona

<u>Name of Claim and BLM Serial Number</u>	<u>Section, Township and Range Within Meridian</u>	<u>Location Notice</u> <u>Book.....Page</u>
Claim Number 1 - A MC 74026	SE $\frac{1}{4}$ Sec. 14, T. 40 N, R. 12 W, S.R.B.M.	5-R.....196
" 2 - A MC 74027	NE $\frac{1}{4}$ Sec. 13, T. 40 N, R. 12 W, S.R.B.M.	5-R.....197
" 3 - A MC 74028	SW $\frac{1}{4}$ Sec. 13, T. 40 N, R. 12 W, S.R.B.M.	5-R.....198
" 4 - A MC 74029	NW $\frac{1}{4}$ Sec. 13, T. 40 N, R. 12 W, S.R.B.M.	5-R.....199
" 5 - A MC 74030	NW $\frac{1}{4}$ Sec. 7, T. 40 N, R. 11 W, S.R.B.M.	5-R.....200
" 6 - A MC 74031	SW $\frac{1}{4}$ Sec. 6, T. 40 N, R. 11 W, S.R.B.M.	5-R.....201
" 7 - A MC 74032	SE $\frac{1}{4}$ Sec. 6, T. 40 N, R. 11 W, S.R.B.M.	5-R.....202
" 8 - A MC 74033	NE $\frac{1}{4}$ Sec. 6, T. 40 N, R. 11 W, S.R.B.M.	5-R.....203
" 9 - A MC 74034	NE $\frac{1}{4}$ Sec. 5, T. 40 N, R. 11 W, S.R.B.M.	5-R.....204
" 10 - A MC 74035	SE $\frac{1}{4}$ Sec. 5, T. 40 N, R. 11 W, S.R.B.M.	5-R.....205
" 11 - A MC 74036	SW $\frac{1}{4}$ Sec. 5, T. 40 N, R. 11 W, S.R.B.M.	5-R.....206
" 12 - A MC 74037	NW $\frac{1}{4}$ Sec. 5, T. 40 N, R. 11 W, S.R.B.M.	5-R.....207
" 13 - A MC 74038	NE $\frac{1}{4}$ Sec. 4, T. 40 N, R. 11 W, S.R.B.M.	5-R.....208
" 14 - A MC 74039	SE $\frac{1}{4}$ Sec. 4, T. 40 N, R. 11 W, S.R.B.M.	5-R.....209

BOOK 921 PAGE 675

**EXHIBIT 'A'**

BOOK 1159 PAGE 294

Transamerican Minerals, Ltd.  
 3807 Wilshire Boulevard  
 Suite 1215  
 Los Angeles, California 90010

RECEIVED  
 B.L.M. AZ STATE OFFICE  
 FEB 23 1987  
 7:45 A.M.  
 PHOENIX, ARIZONA

Name of Claim and BLM Serial Number

Section, Township and Range Within Meridian

Location Notice  
Book.....Page

Tip Top Gypsum Placer Claims, continued:  
 Mohave County, State of Arizona

<u>Name of Claim and BLM Serial Number</u>	<u>Section, Township and Range Within Meridian</u>	<u>Location Notice</u> <u>Book.....Page</u>
Claim Number 15 - A MC 74040	SW $\frac{1}{4}$ Sec. 4, T. 40 N, R. 11 W, S.R.B.M.	5-R.....210
" 16 - A MC 74041	NW $\frac{1}{4}$ Sec. 4, T. 40 N, R. 11 W, S.R.B.M.	5-R.....211
" 17 - A MC 74042	NE $\frac{1}{4}$ Sec. 33, T. 41 N, R. 11 W, S.R.B.M.	5-R.....212
" 18 - A MC 74043	SE $\frac{1}{4}$ Sec. 33, T. 41 N, R. 11 W, S.R.B.M.	5-R.....213
" 19 - A MC 74044	SW $\frac{1}{4}$ Sec. 33, T. 41 N, R. 11 W, S.R.B.M.	5-R.....214
" 20 - A MC 74045	NW $\frac{1}{4}$ Sec. 33, T. 41 N, R. 11 W, S.R.B.M.	5-R.....215
" 21 - A MC 74046	NE $\frac{1}{4}$ Sec. 34, T. 41 N, R. 11 W, S.R.B.M.	5-R.....216
" 22 - A MC 74047	SE $\frac{1}{4}$ Sec. 34, T. 41 N, R. 11 W, S.R.B.M.	5-R.....217
" 23 - A MC 74048	SW $\frac{1}{4}$ Sec. 34, T. 41 N, R. 11 W, S.R.B.M.	5-R.....218
" 24 - A MC 74049	NW $\frac{1}{4}$ Sec. 34, T. 41 N, R. 11 W, S.R.B.M.	5-R.....219
" 5A - A MC 74022	E $\frac{1}{2}$ SE $\frac{1}{4}$ Sec.12,T. 40 N, R. 12 W, S.R.B.M.	572....593-594
" 5B - A MC 74023	N $\frac{1}{2}$ SW $\frac{1}{4}$ Sec. 7,T. 40 N, R. 11 W, S.R.B.M.	572....595-596

EXHIBIT 'B'  
 BOOK 921 PAGE 676

A

BOOK 1159 PAGE 295

Transamerican Minerals, Ltd.  
 3807 Wilshire Boulevard  
 Suite 1215  
 Los Angeles, California 90010

RECEIVED  
 B.L.M. AZ STATE OFFICE  
 FEB 23 1987  
 7:45 A.M.  
 PHOENIX, ARIZONA

Name of Claim and BLM Serial Number

Section, Township and Range Within Meridian

Location Notice  
Book.....Page

Gypsum City Placer Claims:  
 Mohave County, State of Arizona

Claim Number	Section, Township and Range Within Meridian	Location Notice (Book.....Page)
1 - A MC 74024	SW 1/4 NW 1/4 Sec. 8, T. 41 N, R. 12 W, S.R.B.M.	5R.....77
2 - A MC 74025	W 1/2 SW 1/4 Sec. 8, T. 41 N, R. 12 W, S.R.B.M. (amended 40 acres)	5R.....78
3 - A MC 74058	SE 1/4 Sec. 7, T. 41 N, R. 12 W, S.R.B.M. (amended 80 acres)	5R.....79
4 - A MC 74059	SW 1/4 Sec. 7, T. 41 N, R. 12 W, S.R.B.M.	5R.....80
5 - A MC 74060	NE 1/4 Sec. 18, T. 41 N, R. 12 W, S.R.B.M.	5R.....81
6 - A MC 74061	SE 1/4 Sec. 18, T. 41 N, R. 12 W, S.R.B.M.	5R.....82
7 - A MC 74062	SW 1/4 Sec. 18, T. 41 N, R. 12 W, S.R.B.M.	5R.....83
8 - A MC 74063	NW 1/4 Sec. 18, T. 41 N, R. 12 W, S.R.B.M.	5R.....84
9 - A MC 74064	NE 1/4 Sec. 19, T. 41 N, R. 12 W, S.R.B.M.	5R.....85
10 - A MC 74065	SE 1/4 Sec. 19, T. 41 N, R. 12 W, S.R.B.M.	5R.....86
11 - A MC 74066	SW 1/4 Sec. 19, T. 41 N, R. 12 W, S.R.B.M.	5R.....87
12 - A MC 74067	NW 1/4 Sec. 19, T. 41 N, R. 12 W, S.R.B.M.	5R.....88
13 - A MC 74068	SW 1/4 Sec. 20, T. 41 N, R. 12 W, S.R.B.M.	5R.....89
14 - A MC 74069	SE 1/4 Sec. 24, T. 41 N, R. 13 W, S.R.B.M.	5R.....90

EXHIBIT 'B'

BOOK 921 PAGE 677

BOOK 1159 PAGE 296

Transamerican Minerals, Ltd.  
 3807 Wilshire Boulevard  
 Suite 1215  
 Los Angeles, California 90010

RECEIVED  
 B.L.M. DEPARTMENT OF THE INTERIOR  
 FEB 28 1987  
 745 N.W. 11th St.  
 PHOENIX, ARIZONA

<u>of Claim and BLM Serial Number</u>	<u>Section, Township and Range Within Meridian</u>	<u>Location Notice</u> <u>Book.....Page</u>
<u>Gypsum City Placer Claims, continued:</u> Mohave county, State of Arizona		
Claim Number 15 - A MC 74070	NE 1/4 Sec. 24, T. 41 N, R. 13 W, S.R.B.M.	5R.....91
" 16 - A MC 74071	SE 1/4 Sec. 13, T. 41 N, R. 13 W, S.R.B.M.	5R.....92
" 17 - A MC 74072	SW 1/4 Sec. 13, T. 41 N, R. 13 W, S.R.B.M.	5R.....93
" 18 - A MC 74073	NE 1/4 Sec. 13, T. 41 N, R. 13 W, S.R.B.M.	5R.....94
" 19 - A MC 74146	NE 1/4 Sec. 7, T. 41 N, R. 12 W, S.R.B.M.	5R.....198
" 20 - A MC 74147	NW 1/4 Sec. 7, T. 41 N, R. 12 W, S.R.B.M.	5R.....199

EXHIBIT 'B'

BOOK

921 PAGE 678

BOOK 1159 PAGE 297

Transamerican Minerals, Ltd.  
 3807 Wilshire Boulevard  
 Suite 1215  
 Los Angeles, California 90010

RECEIVED  
 B.L.M. STATE OFFICE  
 FEB 23 1987  
 745 A.M.  
 PHOENIX, ARIZONA

of Claim and BLM Serial Number

Section, Township and Range Within Meridian

Location Notice  
Book.....Page

Gypsum Town Placer Claims:  
 Mohave County, State of Arizona

Claim Number 1 - A MC 74074	NE 1/4 Sec. 26, T. 41 N, R. 12 W, S.R.B.M.	5Q.....483
" 2 - A MC 74075	SE 1/4 Sec. 26, T. 41 N, R. 12 W, S.R.B.M.	5Q.....484
" 3 - A MC 74076	SW 1/4 Sec. 26, T. 41 N, R. 12 W, S.R.B.M.	5Q.....485
" 4 - A MC 74077	NW 1/4 Sec. 26, T. 41 N, R. 12 W, S.R.B.M.	5Q.....486
" 5 - A MC 74078	NE 1/4 Sec. 25, T. 41 N, R. 12 W, S.R.B.M.	5Q.....487
" 6 - A MC 74079	SE 1/4 Sec. 25, T. 41 N, R. 12 W, S.R.B.M.	5Q.....488
" 7 - A MC 74080	SW 1/4 Sec. 25, T. 41 N, R. 12 W, S.R.B.M.	5Q.....489
" 8 - A MC 74081	NW 1/4 Sec. 25, T. 41 N, R. 12 W, S.R.B.M.	5Q.....490
" 9 - A MC 74082	NE 1/4 Sec. 35, T. 41 N, R. 12 W, S.R.B.M.	5Q.....491
" 10 - A MC 74083	SE 1/4 Sec. 35, T. 41 N, R. 12 W, S.R.B.M.	5Q.....492
" 11 - A MC 74084	SW 1/4 Sec. 35, T. 41 N, R. 12 W, S.R.B.M.	5Q.....493
" 12 - A MC 74085	NW 1/4 Sec. 35, T. 41 N, R. 12 W, S.R.B.M.	5Q.....494
" 13 - A MC 74142	NE 1/4 Sec. 2, T. 40 N, R. 12 W, S.R.B.M.	6D.....45
" 14 - A MC 74143	SE 1/4 Sec. 2, T. 40 N, R. 12 W, S.R.B.M.	6D.....46
" 15 - A MC 74144	SW 1/4 Sec. 2, T. 40 N, R. 12 W, S.R.B.M.	6D.....47
" 16 - A MC 74145	NW 1/4 Sec. 2, T. 40 N, R. 12 W, S.R.B.M.	6D.....48

**EXHIBIT 'D'**  
 BOOK 921 PAGE 672

BOOK 1159 PAGE 291

American Minerals, Ltd.  
 17 Wilshire Boulevard  
 Suite 1215  
 Los Angeles, California 90010

RECEIVED  
 B.L.M. / Z STATE OFFICE  
 FEB 23 1987  
 7:45 A.M.  
 PHOENIX, ARIZONA

Claim and BLM Serial Number

Section, Township and Range Within Meridian

Location Notice  
Book.....Page

Opsum Town Placer Claims, continued:  
 Mohave County, State of Arizona

Claim Number 17 - A MC 74086	NE 1/4 Sec. 11, T. 40 N, R. 12 W, S.R.B.M.	5Q.....495
" 18 - A MC 74087	SE 1/4 Sec. 11, T. 40 N, R. 12 W, S.R.B.M.	5Q.....496
" 19 - A MC 74088	SW 1/4 Sec. 11, T. 40 N, R. 12 W, S.R.B.M.	5Q.....497
" 20 - A MC 74089	NW 1/4 Sec. 11, T. 40 N, R. 12 W, S.R.B.M.	5Q.....498
" 21 - A MC 74090	NW 1/4 Sec. 14, T. 40 N, R. 12 W, S.R.B.M.	5Q.....499
" 22 - A MC 74091	NE 1/4 Sec. 15, T. 40 N, R. 12 W, S.R.B.M.	5Q.....500
" 23 - A MC 74092	SE 1/4 Sec. 15, T. 40 N, R. 12 W, S.R.B.M.	5R.....1
" 24 - A MC 74093	SW 1/4 Sec. 15, T. 40 N, R. 12 W, S.R.B.M.	5R.....2
" 25 - A MC 74094	NW 1/4 Sec. 15, T. 40 N, R. 12 W, S.R.B.M.	5R.....3
" 26 - A MC 74095	NE 1/4 Sec. 21, T. 40 N, R. 12 W, S.R.B.M.	5R.....4
" 27 - A MC 74096	SE 1/4 Sec. 21, T. 40 N, R. 12 W, S.R.B.M.	5R.....5
" 28 - A MC 74097	NE 1/4 Sec. 22, T. 40 N, R. 12 W, S.R.B.M.	5R.....6
" 29 - A MC 74098	SE 1/4 Sec. 22, T. 40 N, R. 12 W, S.R.B.M.	5R.....7
" 30 - A MC 74099	SW 1/4 Sec. 22, T. 40 N, R. 12 W, S.R.B.M.	5R.....8
" 31 - A MC 74100	NW 1/4 Sec. 22, T. 40 N, R. 12 W, S.R.B.M.	5R.....9
" 32 - A MC 74101	NW 1/4 Sec. 27, T. 40 N, R. 12 W, S.R.B.M.	5R.....10

BOOK 921 PAGE 673

EXHIBIT 'D'



nsamerican Minerals, Ltd.  
 7 Wilshire Boulevard  
 te 1215  
 Angeles, California 90010

Claim and BLM Serial Number

Section, Township and Range Within Meridian

Location Notice  
Book.....Page

osum Town Placer Claims, CONTINUED:  
 ave County, State of Arizona

Claim Number 33 - A MC 74102	SW 1/4 Sec. 27, T. 40 N, R. 12 W, S.R.B.M.	5R.....11
" 34 - A MC 74103	NE 1/4 Sec. 28, T. 40 N, R. 12 W, S.R.B.M.	5R.....12
" 35 - A MC 74104	SE 1/4 Sec. 28, T. 40 N, R. 12 W, S.R.B.M.	5R.....13
" 45 - A MC 74050	NE 1/4 Sec. 3, T. 40 N, R. 12 W, S.R.B.M.	5R.....220
" 46 - A MC 74051	SE 1/4 Sec. 3, T. 40 N, R. 12 W, S.R.B.M.	5R.....221
" 47 - A MC 74052	SW 1/4 Sec. 3, T. 40 N, R. 12 W, S.R.B.M.	5R.....222
" 48 - A MC 74053	NW 1/4 Sec. 3, T. 40 N, R. 12 W, S.R.B.M.	5R.....223
" 49 - A MC 74054	NE 1/4 Sec. 10, T. 40 N, R. 12 W, S.R.B.M.	5R.....224
" 50 - A MC 74055	SE 1/4 Sec. 10, T. 40 N, R. 12 W, S.R.B.M.	5R.....225
" 51 - A MC 74056	SW 1/4 Sec. 10, T. 40 N, R. 12 W, S.R.B.M.	5R.....226
" 52 - A MC 74057	NW 1/4 Sec. 10, T. 40 N, R. 12 W, S.R.B.M.	5R.....227
" 53 - A MC 74148	SW 1/4 Sec. 14, T. 40 N, R. 11 W, S.R.B.M.	572.....597-598

BOOK 921 PAGE 674

**EXHIBIT 'C'**

RECEIVED  
 B.L.M. AZ STATE OFFICE

FEB 23 1987

746 A.M.  
 PHOENIX, ARIZONA

BOOK 1159 PAGE 293

Transamerican Minerals, Ltd.  
 3597 Wilshire Boulevard  
 Suite 1215  
 Los Angeles, California 90010

Name of Claim and BLM Serial Number

Section, Township and Range Within Meridian

Location Notice  
Book.....Page

Gypsum Hills Placer Claims:  
 Mohave County, State of Arizona

Claim Number 1 - A MC 74105  
 " 2 - A MC 74106  
 " 3 - A MC 74107  
 " 4 - A MC 74108  
 " 5 - A MC 74109  
 " 6 - A MC 74149  
 " 7 - A MC 74110  
 " 8 - A MC 74111  
 " 9 - A MC 74112  
 " 10 - A MC 74113  
 " 11 - A MC 74114  
 " 12 - A MC 74115

NW ¼ Sec. 11, T. 41 N, R. 11 W, S.R.B.M.  
 SW ¼ Sec. 11, T. 41 N, R. 11 W, S.R.B.M.  
 NE ¼ Sec. 15, T. 41 N, R. 11 W, S.R.B.M.  
 SE ¼ Sec. 15, T. 41 N, R. 11 W, S.R.B.M.  
 SW ¼ Sec. 15, T. 41 N, R. 11 W, S.R.B.M.  
 NW ¼ Sec. 14, T. 41 N, R. 11 W, S.R.B.M.  
 NE ¼ Sec. 22, T. 41 N, R. 11 W, S.R.B.M.  
 SE ¼ Sec. 22, T. 41 N, R. 11 W, S.R.B.M.  
 SW ¼ Sec. 22, T. 41 N, R. 11 W, S.R.B.M.  
 NW ¼ Sec. 22, T. 41 N, R. 11 W, S.R.B.M.  
 NW ¼ Sec. 23, T. 41 N, R. 11 W, S.R.B.M.  
 SW ¼ Sec. 23, T. 41 N, R. 11 W, S.R.B.M.

5R.....33  
 5R.....34  
 5R.....35  
 5R.....36  
 5R.....37  
 572.....591-92  
 5R.....38  
 5R.....39  
 5R.....40  
 5R.....41  
 5R.....42  
 5R.....43

BOOK 921 PAGE 670

**EXHIBIT 'D'**

RECEIVED  
 B.L.M. AZ STATE OFFICE

FEB 23 1987

7:45 A.M.  
 PHOENIX, ARIZONA

BOOK 1159 PAGE 289

Transamerican Minerals, Ltd.  
 3507 Wilshire Boulevard  
 Suite 1215  
 Los Angeles, California 90010

Name of Claim and BLM Serial Number

Section, Township and Range Within Meridian

Location Notice  
Book.....Page

Gypsum Hills Placer Claims, continued:  
 Mohave County, State of Arizona

Claim Number 13 - A MC 74116	SE ¼ Sec. 23, T. 41 N, R. 11 W, S.R.B.M.	5R.....44
" 14 - A MC 74117	NE ¼ Sec. 26, T. 41 N, R. 11 W, S.R.B.M.	5R.....45
" 15 - A MC 74118	NW ¼ Sec. 26, T. 41 N, R. 11 W, S.R.B.M.	5R.....46
" 16 - A MC 74119	NE ¼ Sec. 27, T. 41 N, R. 11 W, S.R.B.M.	5R.....47
" 17 - A MC 74120	SE ¼ Sec. 27, T. 41 N, R. 11 W, S.R.B.M.	5R.....48
" 18 - A MC 74121	SW ¼ Sec. 27, T. 41 N, R. 11 W, S.R.B.M.	5R.....49
" 19 - A MC 74122	NW ¼ Sec. 27, T. 41 N, R. 11 W, S.R.B.M.	5R.....50
" 20 - A MC 74123	NE ¼ Sec. 28, T. 41 N, R. 11 W, S.R.B.M.	5R.....51
" 21 - A MC 74124	SE ¼ Sec. 28, T. 41 N, R. 11 W, S.R.B.M.	5R.....52
" 22 - A MC 74125	SW ¼ Sec. 28, T. 41 N, R. 11 W, S.R.B.M.	5R.....53
" 23 - A MC 74126	NW ¼ Sec. 28, T. 41 N, R. 11 W, S.R.B.M.	5R.....54

**EXHIBIT 'D'**

BOOK 921 PAGE 671

RECEIVED  
 B.L.M. AZ STATE OFFICE  
 FEB 23 1987  
 7:45 A.M.  
 PHOENIX, ARIZONA

BOOK 1159 PAGE 290

Transamerican Minerals, Ltd.  
 3807 Wilshire Boulevard  
 Suite 1215  
 Los Angeles, California 90010

RECEIVED  
 B.L.M.

FEB 23 1987

7:45 A.M.  
 PHOENIX, ARIZONA

Name of Claim and BLM Serial Number

Section, Township and Range Within Meridian

Location Notice  
Book.....Page

Gypsum Dome Placer Claims:  
 Mohave County, State of Arizona

Claim Number 9 - A MC 74127  
 " 10 - A MC 74128  
 " 11 - A MC 74129  
 " 12 - A MC 74130  
 " 13 - A MC 74131  
 " 14 - A MC 74132  
 " 15 - A MC 74133  
 " 16 - A MC 74134  
 " 17 - A MC 74135  
 " 18 - A MC 74136  
 " 19 - A MC 74137  
 " 20 - A MC 74138  
 " 21 - A MC 74139  
 " 22 - A MC 74140  
 " 23 - A MC 74141

NE 1/4 Sec. 20, T. 41 N, R. 11 W, S.R.B.M.  
 SE 1/4 Sec. 20, T. 41 N, R. 11 W, S.R.B.M.  
 SW 1/4 Sec. 20, T. 41 N, R. 11 W, S.R.B.M.  
 NW 1/4 Sec. 20, T. 41 N, R. 11 W, S.R.B.M.  
 NW 1/4 Sec. 21, T. 41 N, R. 11 W, S.R.B.M.  
 NE 1/4 Sec. 21, T. 41 N, R. 11 W, S.R.B.M.  
 SE 1/4 Sec. 21, T. 41 N, R. 11 W, S.R.B.M.  
 SW 1/4 Sec. 21, T. 41 N, R. 11 W, S.R.B.M.  
 NE 1/4 Sec. 19, T. 41 N, R. 11 W, S.R.B.M.  
 SE 1/4 Sec. 19, T. 41 N, R. 11 W, S.R.B.M.  
 SW 1/4 Sec. 19, T. 41 N, R. 11 W, S.R.B.M.  
 NE 1/4 Sec. 30, T. 41 N, R. 11 W, S.R.B.M.  
 SE 1/4 Sec. 30, T. 41 N, R. 11 W, S.R.B.M.  
 SW 1/4 Sec. 30, T. 41 N, R. 11 W, S.R.B.M.  
 NW 1/4 Sec. 30, T. 41 N, R. 11 W, S.R.B.M.

5R.....18  
 5R.....19  
 5R.....20  
 5R.....21  
 5R.....22  
 5R.....23  
 5R.....24  
 5R.....25  
 5R.....26  
 5R.....27  
 5R.....28  
 5R.....29  
 5R.....30  
 5R.....31  
 5R.....32

BOOK 921 PAGE 609

EXHIBIT 'E'

BOOK 1159 PAGE 288

File AMC 74024



## Concept Mining Service

7439 La Palma Ave., Suite 234 Buena Park, Ca. 90620  
Telephone: (714) 670-0249

September 8, 1986

Bureau of Land Management  
Records Division  
3707 North 7th Street  
P.O. Box 16563  
Phoenix, Arizona 85011

Dear Sirs,

Please record and file the attached document, to lead file A.M.C. 74024, Gypsum City Placer mining claim. This request is for the protection of innocent potential investors into promotional schemes being perpetrated by individuals making claims that they own mining claims free and clear in this lead file area.

If anyone has any questions on this matter, please contact Jim Adams at the above address and telephone number, or contact the Law Offices of H. Louis Hiser, Esq., 722 East Beale Street, Kingman, Arizona 86402, (602)753-6301.

Respectfully,

A handwritten signature in blue ink, appearing to read 'James W. Adams', is written over the typed name.

James W. Adams

Attachments: Fourth Amended Complaint  
No. 21852  
Superior Court of the State of Arizona  
in and for the County of Mohave

RECEIVED  
B.L.M. AZ STATE OFFICE

SEP 10 1986

7:45 A.M.  
PHOENIX, ARIZONA

FILED  
M  
SEP 5 1986  
LINDA SEAPY  
CLERK SUPERIOR COURT DEPUTY

1 IN THE SUPERIOR COURT OF THE STATE OF ARIZONA

2 IN AND FOR THE COUNTY OF MOHAVE

3  
4 JAMES W. ADAMS; JAMES W. ADAMS )  
as Assignee of J & J MILL AND )  
5 LUMBER COMPANY, INC., a Utah )  
corporation; JAMES W. ADAMS, as )  
6 Assignee of CHARLES R. NEZZER; )  
and JAMES W. ADAMS, as Assignee )  
7 of TCB STEEL COMPANY, INC., )

NO. 21852

FOURTH AMENDED COMPLAINT

8 Plaintiff,

9 vs.

(Contract - Foreclosure  
Deed of Trust;  
Contract - Lien Foreclosure;  
Contract - Mortgage  
Foreclosure;  
Action to Quiet Title)

10 TRANSAMERICAN MINERALS, LTD., a )  
defunct California corporation; )  
11 WESTERN LAND ASSOCIATES, INC., )  
a defunct Colorado corporation; )  
12 PACIFICA TERRACE, LTD., a defunct )  
California corporation; )  
13 CAMBRIDGE RESOURCES, INC., a )  
defunct Canadian corporation; )  
14 PHILADELPHIA DEVELOPMENT COMPANY, )  
INC., a defunct Arizona corpora- )  
15 tion; )  
CARL FREEBERG, an individual; )  
16 ZONAH CORPORATION, a Nevada )  
corporation; )  
17 HENRY JOHN PERDON, an individual; )  
HENRY JOHN PERDON as Trustee for )  
18 TRANSAMERICAN MINERALS, LTD., )  
a defunct California corporation; )  
19 STANDARD GYPSUM U.S.A., INC., )  
a Nevada corporation; )  
20 KANDIDO, S. A., a Panamanian )  
corporation; )  
21 STANLEY W. JAMES, an individual; )  
VIRGIN RIVER MINING COMPANY, INC., )  
22 a defunct Arizona corporation; )  
JOHN DOES I-X; JANE DOES I-X; )  
23 ABC PARTNERSHIPS I-X; )  
BLACK CORPORATIONS I-X; )  
24 and the unknown heirs of all of )  
the above defendants if any of )  
25 them be deceased; and all other )  
persons unknown claiming any right, )  
26 title, estate, lien or interest )

(NOS. 20520 and 21852  
Consolidated Under  
No. 21852)

RECEIVED  
B.L.M. AZ STATE OFFICE  
SEP 10 1986  
7:45 A.M.  
PHOENIX, ARIZONA

1 in the properties described in the )  
Complaint adverse to Plaintiff's )  
2 title thereto, )  
3 Defendants. )  
4

5 Plaintiff, JAMES W. ADAMS, alleges:  
6

7 ALLEGATIONS COMMON TO THE COMPLAINT

8 1. Plaintiff, JAMES W. ADAMS, is a resident of the  
9 State of California. Plaintiff is the Assignee of a Deed of Trust  
10 from CHARLES R. NEZZER, a resident of the State of California; is  
11 the Assignee of a Deed of Trust from TCB STEEL COMPANY, INC., a  
12 California corporation, duly licensed and doing business in that  
13 state, and is the Assignee of a Mechanics' and Materialmen's Lien  
14 from J & J MILL AND LUMBER COMPANY, INC., a Utah corporation.  
15 The above referenced Deed of Trust and Mechanics and Materialmen's  
16 Lien are liens on unpatented placer gypsum mining claims all  
17 located in Mohave County, Arizona. Plaintiff is the owner of  
18 unpatented lode mining claims all located on lands under the  
19 dominion of the United States of American and open to mineral  
20 location and covering generally the same lands covered by the  
21 unpatented placer mining claims referred to above.

22 2. Defendant, TRANSAMERICAN MINERALS, LTD., is a  
23 California corporation. Plaintiff is informed and believes  
24 and therefore alleges that said corporation is defunct.

25 3. Defendant, WESTERN LAND ASSOCIATES, INC., is a  
26 Colorado corporation. Plaintiff is informed and believes and

1 therefore alleges that said corporation is defunct.

2           4. Defendant, PACIFICA TERRACE, LTD., is a California  
3 corporation. Plaintiff is informed and believes and therefore  
4 alleges that said corporation is defunct.

5           5. Defendant, CAMBRIDGE RESOURCES, INC., is a  
6 Canadian corporation. Plaintiff is informed and believes and  
7 therefore alleges that said corporation is defunct.

8           6. Defendant, PHILADELPHIA DEVELOPMENT COMPANY, INC.,  
9 is an Arizona corporation. Plaintiff is informed and believes  
10 and therefore alleges that said corporation is defunct.

11           7. HENRY JOHN PERDON is a resident of the State of  
12 California and at all times material hereto acted in his own  
13 behalf and purported to act as Trustee for TRANSAMERICAN MINERALS,  
14 LTD., a California corporation.

15           8. Defendant, KANDIDO, S.A., is a Panamanian corporation  
16 not authorized to do business in the State of Arizona.

17           9. Defendant, STANLEY W. JAMES, is a resident of the  
18 State of Canada.

19           10. Defendant, VIRGIN RIVER MINING COMPANY, INC., is  
20 an Arizona corporation. Plaintiff is informed and believes  
21 and therefore alleges that said corporation is defunct.

22           11. Defendant, ZONAH CORPORATION, is a Nevada  
23 corporation. Plaintiff is informed and believes and therefore  
24 alleges that said corporation is not qualified to do business  
25 within the State of Arizona.

26           12. Defendant, CARL FREEBERG, is a resident of the



1 State of California.

2 13. Defendant, STANDARD GYPSUM, U.S.A., INC., is a  
3 Nevada corporation. Plaintiff is informed and believes and  
4 therefore allege that said corporation is not qualified to do  
5 business within the State of Arizona.

6 14. The Defendants have caused events to occur in the  
7 State of Arizona or make claim to unpatented mining claims in  
8 the State of Arizona out of which Plaintiff's complaint arises.  
9 The unpatented mining claims, hereinafter described, the subject  
10 matter of this action, are all located in Mohave County, Arizona.

11 15. The true names of Defendants, JOHN DOES I-X,  
12 JANE DOES I-X, ABC PARTNERSHIPS I-X and BLACK CORPORATIONS I-X,  
13 are unknown to Plaintiff and Plaintiff asks leave to substitute  
14 their true names when they are discovered. The unknown heirs  
15 and devisees of the individual Defendants are made parties to  
16 this action because Plaintiff, although informed and believing  
17 that said Defendants are living, may not be able to effect  
18 personal service on them, or some or any of them, or to prove  
19 that each of said Defendants are now living.

20 16. Plaintiff believes the following chronology  
21 of events is material to some or all Counts of this complaint  
22 and is informed and believes that the following chronology is  
23 true and therefore alleges the same:

24 a) September 16, 1980, TRANSAMERICAN MINERALS, LTD.,  
25 purchased Arizona and Utah unpatented gypsum  
26 placer claims. Said Arizona gypsum placer  
claims, all located in Mohave County, are the  
subject matter of several counts of this  
Complaint.

- 1           b)    That on September 16, 1980, TRANSAMERICAN  
2           MINERALS, LTD., a California corporation, and  
3           HENRY JOHN PERDON, its President and Chief  
4           Executive Officer, pledged the total number  
5           of shares of issued stock in said corporation,  
6           one hundred (100) shares, to the FOXGORD  
7           TRUSTS, through a private escrow deposited  
8           with S & S Escrow Company, San Bernardino,  
9           California. Said assignment or pledge of the  
10           outstanding shares of TRANSAMERICAN MINERALS, LTD.  
11           was neither recorded in the records of any county  
12           of California nor the State of Arizona, nor was  
13           such assignment or pledge filed with the office  
14           of the appropriate authority in the State of  
15           California in accordance with the requirements  
16           of the Uniform Commercial Code.
- 17           c)    November 16, 1981, TRANSAMERICAN MINERALS, LTD.  
18           executed in favor of CHARLES R. NEZZER and  
19           TCB STEEL COMPANY, INC. notes and Deeds of Trust  
20           covering the aforesaid unpatented placer gypsum  
21           mining claims for a total indebtedness of  
22           \$393,739.67.
- 23           d)    On January 25, 1982, J & J MILL AND LUMBER  
24           COMPANY, INC., a Utah corporation, recorded in  
25           the records of Mohave County a Mechanics' and  
26           Materialmen's Lien against the above referenced  
            unpatented placer gypsum claims in the amount  
            of \$12,534.02 plus interest. Said lien was  
            recorded in the records of Mohave County,  
            Arizona, in Book 777, Pages 83-86.
- e)    That on February 22, 1982, WESTERN LAND  
            ASSOCIATES, INC., a Colorado corporation,  
            recorded in the records of Mohave County  
            an instrument denominated Notice of Intention  
            to Hold and Claim a Lien purporting to give  
            notice of a mechanics' and materialmen's lien  
            for professional services rendered on the  
            above referenced unpatented placer gypsum  
            claims. Said Notice of Intention to Hold  
            and Claim a Lien was recorded in the records  
            of Mohave County, Book 790, Pages 866-912.
- f)    On March 2, 1982, the State of California  
            recorded a Franchise Tax Lien, Number "M15955"  
            for \$12,894.83 against TRANSAMERICAN MINERALS,  
            LTD.

1  
2  
3  
4  
5  
6  
7  
8  
9  
10  
11  
12  
13  
14  
15  
16  
17  
18  
19  
20  
21  
22  
23  
24  
25  
26

- g) On November 2, 1982, the United States Internal Revenue Service recorded Federal Tax Lien number "82208459" for \$55,621.42 against TRANSAMERICAN MINERALS, LTD.
- h) On November 16, 1982, the twelfth equal monthly installment due CHARLES R. NEZZER and TCB STEEL COMPANY, INC. from TRANSAMERICAN MINERALS, LTD., on the Promissory Notes supported by Deeds of Trust became due, the total of which payments were in default and unpaid.
- i) On January 11, 1983, J & J MILL AND LUMBER COMPANY, INC., a Utah corporation, recorded mechanics' and Materialmen's lien against the above referenced unpatented placer gypsum claims in the amount of \$12,500.00 plus interest. Said lien was recorded in the records of Mohave County in Book 896, Pages 742-752.
- j) On April 4, 1983, the Foxgord Trusts assigned its rights against TRANSAMERICAN MINERALS, LTD., HENRY JOHN PERDON and other guarantors to DR. RAYMOND FOXGORD and the S & S Escrow Company hereupon delivered an assignment of the TRANSAMERICAN MINERALS, LTD. shares to DR. RAYMOND FOXGORD.
- k) On April 15, 1983, DR. RAYMOND FOXGORD, published Notice of Sale of TRANSAMERICAN MINERALS, LTD. stock in the Los Angeles Daily Journal. Said notice fixed the time of sale as April 21st, 1983, and the place of sale as Beverly Hills, California.
- l) On April 19, 1983, CHARLES R. NEZZER and TCB STEEL COMPANY, INC., recorded their Deeds of Trust on the unpatented placer gypsum claims referred to above with the Mohave County recorder. Said Deeds of Trust were recorded in the records of Mohave County in Book 921, pages 655, et seq.
- m) On April 21, 1983, DR. RAYMOND FOXGORD sold one hundred (100) shares of TRANSAMERICAN MINERALS, LTD. stock to attorney Irving Levin, acting for his principal, ELI GLADDEN.
- n) On May 11, 1983, ELI GLADDEN, signing as resident of TRANSAMERICAN MINERALS, LTD. executed a Quit Claim Deed to mining claims to KANDIDO, S. A. , a Panamanian corporation. Said mining claims are the same unpatented placer gypsum claims referred to above.

- 1 o) May 12, 1983, the balance of nine hundred (900)  
2 shares of authorized stock in TRANSAMERICAN  
3 MINERALS, LTD. was issued to KANDIDO, S. A.,  
4 a Panamanian corporation by ELI GLADDEN, acting  
5 as President of TRANSAMERICAN MINERALS, LTD. and  
6 a Notice of Issuance of Shares was filed in the  
7 Office of the Commissioner of Corporations of  
8 the State of California, in the Los Angeles office.
- 9 p) On May 13, 1983, KANDIDO, S. A., a Panamanian  
10 corporation, caused its Quit Claim Deeds from  
11 TRANSAMERICAN MINERALS, LTD., to be recorded  
12 in the records of Mohave County, Arizona.  
13 Said deeds were recorded in Book 928, Pages 940,  
14 et seq.
- 15 q) August 1, 1983, the corporate privileges  
16 of TRANSAMERICAN MINERALS, LTD., a California  
17 corporation, were suspended by the California  
18 Corporation Commission. Plaintiff is informed  
19 and believes and therefore alleges that such  
20 privileges have not been reinstated. Said  
21 privileges were suspended pursuant to Section  
22 23302 of the Revenue and Taxation Code of the  
23 California Bank and Corporation Tax Law.
- 24 r) September 1, 1983, Option Agreement recorded in  
25 the records of Mohave County, wherein HENRY  
26 J. PERDON granted to CARL FREEBERG an exclusive  
option to purchase all rights of HENRY J.  
PERDON in the TRANSAMERICAN MINERALS, LTD.  
placer mining claims located in Mohave County,  
Arizona. Said option is recorded in Book 958,  
Pages 586-587.
- s) September 2, 1983, PACIFICA TERRACE, LTD., a  
California corporation, recorded in the records  
of Mohave County, Book 959, Pages 431-432, an  
Affidavit on Judgment with the Superior Court  
of the State of Arizona in and for the County  
of Maricopa in Cause Number C-183674. Said  
Affidavit on Judgment was filed with the Clerk  
of the Superior Court of Maricopa County on  
the 28th day of March, 1983.
- t) On December 28, 1984, Quit Claim Deeds from  
KANDIDO, S. A., a Panamanian corporation to  
STANDARD GYPSUM, U.S.A., INC., a Nevada  
corporation, quit claiming the unpatented  
placer gypsum claims referred to above, were  
recorded in the records of Mohave County,  
Arizona, in Book 1080, Pages 12, et seq.

- 1 u) November 14, 1985, Assignments of Beneficial  
2 Interest under Deeds of Trust of the unpatented  
3 placer gypsum claims referred to above from  
4 CHARLES R. NEZZER, individually and CHARLES  
5 R. NEZZER as President of TCB STEEL COMPANY,  
6 INC., a California corporation, to JAMES W.  
7 ADAMS, dba CONCEPT MINING SERVICE, were  
8 recorded in the records of Mohave County,  
9 Arizona, in Book 1159, Pages 276, et seq.
- 10 v) November 27, 1985, MANSFIELD L. JENNINGS,  
11 President of J & J MILL AND LUMBER COMPANY,  
12 INC., a Utah corporation, assigned all right,  
13 title and interest in assignee's mechanics'  
14 and materialsmen's lien recorded in the  
15 records of Mohave County, Arizona, January 11,  
16 1983, Book 896, Pages 742-752, to JAMES W. ADAMS,  
17 dba CONCEPT MINING SERVICE.

18  
19  
20  
21  
22  
23  
24  
25  
26  
COUNT I

(FORECLOSURE OF DEED OF TRUST)

1. Plaintiff realleges all allegations common  
to the Complaint as though fully set forth herein.

2. That Defendant, TRANSAMERICAN MINERALS, LTD.,  
a California corporation, for a valuable consideration,  
executed and delivered to Plaintiff's assignor, CHARLES R.  
NEZZER, a Promissory Note and a Deed of Trust, securing payment  
of said Note, upon certain unpatented placer mining claims more  
particularly described in said Deed of Trust, true copies of  
which are Exhibit "A" and are attached hereto and made a part  
hereof for all purposes; that said Deed of Trust was recorded  
in the Office of the Mohave County Recorder as recited above.

1 CHARLES R. NEZZER assigned all right, title and interest in  
2 said Promissory Note and Deed of Trust to Plaintiff for a  
3 valuable consideration, on November 14, 1985.

4 3. That the property described in said Deed of Trust  
5 is not used now and has not been used at any time since the date  
6 of execution and delivery of said Note and Deed of Trust primarily  
7 for agricultural and grazing purposes; that said property has  
8 been or may be abandoned by the Trustor or his successors in  
9 interest.

10 4. That default has been made in the payment of  
11 monthly installments on principal and interest on said Note;  
12 the payment due on December 16, 1981, and all subsequent pay-  
13 ments have not been made. Plaintiff's assignor has made repeated  
14 demands for payment since December 16, 1981, but the Trustor has  
15 refused and continues to refuse such payment. That the principal  
16 balance due on said Note is \$299,057.86, together with interest  
17 thereon at the rate of 23% per annum from November 16, 1981, until  
18 paid; that Plaintiff, as the assignee of CHARLES R. NEZZER, in  
19 accordance with the terms of said Note and Deed of Trust has  
20 elected to and did as of November 16, 1982, declare the whole  
21 of said unpaid principal and interest immediately due and  
22 payable.

23 5. That Plaintiff, as assignee of CHARLES R. NEZZER,  
24 has obtained a foreclosure title search at a cost of \$37.00;  
25 that Plaintiff, as assignee of CHARLES R. NEZZER, has employed  
26 counsel to prosecute this action, and the reasonable value of

1 the services of counsel is \$5,000.00; that Plaintiff, as assignee  
2 of CHARLES R. NEZZER, may advance further sums during the pendency  
3 of this action for taxes, insurance premiums, annual assessment  
4 work, costs of this action and other expenses and costs pursuant  
5 to the terms of said Note and Deed of Trust; that by the terms  
6 of said Deed of Trust, the payment of all sums set forth in  
7 Paragraphs 4 and 5 hereof are secured by the lien of said  
8 Deed of Trust.

9           6. That the Defendants, and each of them, claim  
10 or may claim some interest in or on the unpatented mining claims  
11 described herein; that Plaintiff's lien is superior to the interest,  
12 if any exists, of all of said Defendants, and each of them, with  
13 the possible exception of the interest acquired from J & J MILL  
14 AND LUMBER COMPANY, INC., a Utah corporation, as set forth below.

15           7. That Plaintiff's assignor, J & J MILL AND LUMBER  
16 COMPANY, INC., a Utah corporation, has alleged a Mechanics' and  
17 Materialmen's Lien which was recorded on the 11th day of January,  
18 1983, as set forth above and in Count III below. Said lien, if  
19 proven to be valid, may be superior to the lien alleged by  
20 Plaintiff as set forth herein.

21           8. That Plaintiff's Assignor, TCB STEEL COMPANY,  
22 INC., a California corporation, has alleged a lien evidenced  
23 by a Deed of Trust as set forth above and in Count II below.  
24 Said lien of Plaintiff's assignor, TCB STEEL COMPANY, INC., a  
25 California corporation, is or may be equal in priority to that  
26 of Plaintiff as assignee of CHARLES R. NEZZER.

1           9. That all conditions precedent to the liabilities  
2 and obligations of the Defendants, and each of them, have been  
3 performed or have occurred.

4  
5           WHEREFORE, Plaintiff prays for judgment on Count I  
6 of this Complaint as follows:

7           1. That the Court enter its order determining the  
8 validity and priority of the several liens set forth above.

9           2. Enter judgment against Defendant, TRANSAMERICAN  
10 MINERALS, LTD., a California corporation:

11           a) For the principal sum of \$299,057.86,  
12 plus interest at the rate of 23% per annum  
13 from November 16, 1981; and

14           b) For all sums plus interest as set forth  
15 in Paragraph 5 in Count I of this Complaint;  
16 and

17           c) For the amount of each of Plaintiff's  
18 costs incurred herein and accruing costs to  
19 Plaintiff; and

20           d) For Plaintiff's reasonable attorney's fees  
21 herein incurred in a sum of not less than  
22 \$5,000.00; and

23           e) For any further sums advanced by Plaintiff  
24 during the pendency of this action together with  
25 interest thereon pursuant to the terms of the  
26 Deed of Trust; and



1  
2  
3  
4  
5  
6  
7  
8  
9  
10  
11  
12  
13  
14  
15  
16  
17  
18  
19  
20  
21  
22  
23  
24  
25  
26

f) For such other relief as may be proper.

3. That Plaintiff have and recovery judgment against each and all of the Defendants herein that:

a) The sums prayed for and alleged to be secured by said Deed of Trust are secured thereby and that said Deed of Trust is a valid first lien on the unpatented placer mining claims subject of this Complaint and on the whole thereof and on the rents, issues and profits thereof, and on all buildings and improvements thereon and fixtures attached thereto or used in connection therewith;

b) That the lien of said Deed of Trust be declared and adjudged to be prior and superior to any right, title, interest, lien, equity or estate of any or all of Defendants herein.

c) That it be adjudged and decreed that said Deed of Trust be foreclosed and a Special Execution be issued to the Sheriff directing him to seize and sell the said secured property as under execution in satisfaction of the judgment herein prayed for;

d) That each and all of the Defendants herein and all persons claiming by, through or under them, or any of them, be foreclosed and forever barred from all right, title, claim, interest

1 or lien in and to said secured property or  
2 with respect thereto except such rights of  
3 redemption as they may have by law;

4 e) That Plaintiff be granted any further relief  
5 in satisfaction of the judgment as may be  
6 permitted under A.R.S. §33-729.

7  
8 COUNT II

9 (FORECLOSURE OF DEED OF TRUST)

10  
11 1. Plaintiff realleges all allegations common to  
12 the Complaint and Count I as though fully set forth herein.

13 2. That Defendant, TRANSAMERICAN MINERALS, LTD., a  
14 California corporation, for a valuable consideration, executed  
15 and delivered to Plaintiff's assignor, TCB STEEL COMPANY, INC.,  
16 a California corporation, a Promissory Note and a Deed of Trust,  
17 securing payment of said Note, upon certain unpatented placer  
18 mining claims more particularly described in said Deed of Trust,  
19 true copies of which are Exhibit "B" and are attached hereto and  
20 made a part hereof for all purposes; that said Deed of Trust was  
21 recorded in the Office of the Mohave County Recorder as recited  
22 above. TCB STEEL COMAPNY, INC., a California corporation,  
23 assigned all right, title and interest in said Promissory Note  
24 and Deed of Trust to Plaintiff for a valuable consideration on  
25 November 14, 1985.

26 . . .

1           3. That the property described in said Deed of Trust  
2 is not used now and has not been used at any time since the  
3 date of execution and delivery of said Note and Deed of Trust  
4 primarily for agricultural and grazing purposes; that said  
5 property has been or may be abandoned by the Trustor or his  
6 successors in interest.

7           4. That default has been made in the payment of  
8 monthly installments on principal and interest on said Note;  
9 the payment due on December 16, 1981, and all subsequent payments  
10 have not been made. Plaintiff's assignor has made repeated demands  
11 for payment since December 16, 1981, but the Trustor has refused  
12 and continues to refuse such payment. That the principal balance  
13 due on said Note is \$94,681.81, together with interest thereon  
14 at the rate of 23% per annum from November 16, 1981, until  
15 paid; that Plaintiff, as assignee of TCB STEEL COMPANY,  
16 INC., a California corporation, in accordance with the terms  
17 of said Note and Deed of Trust has elected to and did as of  
18 November 16, 1982, declare the whole of said unpaid principal  
19 and interest immediately due and payable.

20           5. That Plaintiff, as assignee of TCB STEEL COMPANY,  
21 INC., a California corporation, has obtained a foreclosure  
22 title search at a cost of \$37.00; that Plaintiff, as assignee  
23 of TCB STEEL COMPANY, INC., a California corporation, has employed  
24 counsel to prosecute this action, and the reasonable value of  
25 the services of counsel is \$5,000.00; that Plaintiff, as assignee  
26 of TCB STEEL COMPANY, INC., a California corporation, may advance

1 further sums during the pendency of this action for taxes,  
2 insurance premiums, annual assessment work, costs of this  
3 action and other expenses and costs pursuant to the terms of  
4 said Note and Deed of Trust; that by the terms of said Deed  
5 of Trust, the payment of all sums set forth in Paragraphs 4  
6 and 5 hereof is secured by the lien of said Deed of Trust.

7           6. That the Defendants, and each of them, claim or  
8 may claim some interest in or on the unpatented mining claims  
9 described herein; that Plaintiff's lien is superior to the  
10 interest, if any exists, of all of said Defendants, and each  
11 of them, with the possible exception of the interest acquired by  
12 J & J MILL AND LUMBER COMPANY, INC., a Utah corporation, as set  
13 forth below.

14           7. That Plaintiff's assignor, J & J MILL AND LUMBER  
15 COMPANY, INC., a Utah corporation, has alleged a Mechanics' and  
16 Materialmen's Lien which was recorded on the 11th day of January,  
17 1983, as set forth above and in Count III below. Said lien, if  
18 proven to be valid, may be superior to the lien alleged by  
19 Plaintiff as set forth herein.

20           8. That Plaintiff's assignor, CHARLES R. NEZZER, has  
21 alleged a lien evidenced by a Deed of Trust as set forth above  
22 and in Count I above. Said lien of Plaintiff's assignor, CHARLES  
23 R. NEZZER, is or may be equal in priority to that of Plaintiff  
24 as assignee of TCB STEEL COMPANY, INC., a California corporation.

25           9. That all conditions precedent to the liabilities  
26 and obligations to the Defendants, and each of them, have been  
performed or have occurred.

1           WHEREFORE, Plaintiff prays for judgment on Count II  
2 of this Complaint as follows:

3           1. That the Court enter its order determining the  
4 validity and priority of the several liens set forth above.

5           2. Enter judgment against Defendant, TRANSAMERICAN  
6 MINERALS, LTD., a California corporation:

7           a) For the principal sum of \$94,681.81,  
8 plus interest at the rate of 23% per annum  
9 from November 16, 1981; and

10          b) For all sums plus interest as set forth  
11 in Paragraph 5 in Count II of this Complaint;  
12 and

13          c) For the amount of each of Plaintiff's  
14 costs incurred herein and accruing costs to  
15 Plaintiff; and

16          d) For Plaintiff's reasonable attorney's fees  
17 herein incurred in a sum of not less than  
18 \$5,000.00; and

19          e) For any further sums advanced by Plaintiff  
20 during the pendency of this action together with  
21 interest thereon pursuant to the terms of the  
22 Deed of Trust; and

23          f) For such other relief as may be proper.

24          3. That Plaintiff have and recovery judgment against  
25 each and all of the Defendants herein that:

26          a) The sums prayed for and alleged to be

1 secured by said Deed of Trust are secured  
2 thereby and that said Deed of Trust is a  
3 valid first lien on the unpatented placer  
4 mining claims subject of this Complaint and on  
5 the whole thereof and on the rents, issues and  
6 profits thereof, and on all buildings and  
7 improvements thereon and fixtures attached  
8 thereto or used in connection therewith;

9 b) That the lien of said Deed of Trust be  
10 declared and adjudged to be prior and superior  
11 to any right, title, interest, lien, equity or  
12 estate of any or all of Defendants herein.

13 c) That it be adjudged and decreed that said  
14 Deed of Trust be foreclosed and a Special  
15 Execution be issued to the Sheriff directing  
16 him to seize and sell the said secured  
17 property as under execution in satisfaction of  
18 the judgment herein prayed for;

19 d) That each and all of the Defendants herein  
20 and all persons claiming by, through or under  
21 them, or any of them, be foreclosed and forever  
22 barred from all right, title, claim, interest  
23 or lien in and to said secured property or  
24 with respect thereto except such rights of  
25 redemption as they may have by law;

26 e) That Plaintiff be granted any further relief

1 in satisfaction of the judgment as may be  
2 permitted under A.R.S. §33-729.

3  
4 COUNT III

5 LIEN FORECLOSURE

6 (MECHANICS' AND MATERIALMEN'S LIEN)  
7

8 1. Plaintiff realleges all allegations common to  
9 the Complaint and all allegations of Count I and Count II of  
10 this Complaint as though fully set forth herein.

11 2. That on or about the 1st day of August, 1982,  
12 Plaintiff's assignor, J & J MILL AND LUMBER COMPANY, INC., a  
13 Utah corporation, entered into a contract with Defendant,  
14 TRANSAMERICAN MINERALS, LTD., a California corporation, for  
15 the furnishing of labor and equipment in performance of the  
16 annual assessment work on the unpatented placer mining claims  
17 legally described in Exhibit "C" attached hereto. That the  
18 contract for said work was substantially completed on or about  
19 September 13, 1982, a copy of J & J MILL AND LUMBER COMPANY,  
20 INC.'s Invoice Number 17256 dated September 13, 1982, is  
21 annexed hereto and by reference incorporated herein as Exhibit  
22 "D".

23 3. That Plaintiff's assignor, J & J MILL AND LUMBER  
24 COMPANY, INC., for a good and valuable consideration performed  
25 the services and supplied the equipment and labor to TRANSAMERICAN  
26 MINERALS, LTD. for which Defendant had contract and Defendant is

1 thus indebted to Plaintiff as assignee of Plaintiff's assignor,  
2 J & J MILL AND LUMBER COMPANY, INC., after all just offsets and  
3 credits in the sum of \$12,500.00 plus interest at 18% per annum  
4 for the work performed on Plaintiff's unpatented placer mining  
5 claims located in Mohave County, Arizona.

6 4. That Plaintiff's assignor, J & J MILL AND LUMBER  
7 COMPANY, INC., a Utah corporation, recorded on January 11, 1983,  
8 in Book 896 of Official Records at Pages 742-752, Mohave County,  
9 Arizona, a Mechanics' and Materialmen's Lien with respect to the  
10 aforesaid allegations. That said lien was duly executed and  
11 verified and complied in all respects with the law of the state  
12 of Arizona and has not been cancelled or otherwise discharged.

13 5. That at no time before Plaintiff's assignor did  
14 the work described above had the owners or reputed owners of  
15 the aforesaid unpatented placer mining claims posted or recorded  
16 any notice as provided by A.R.S. §33-990.

17 6. That pursuant to A.R.S. §33-989, Plaintiff's lien  
18 as assignee of J & J MILL AND LUMBER COMPANY, INC., a Utah  
19 corporation, has preference to any prior lien or encumbrance or  
20 mortgage upon the aforesaid mining property.

21 7. That Plaintiff is entitled to his reasonable  
22 attorney's fees for the bringing of this action. That said  
23 reasonable attorney's fees amount to the sum of \$2,500.00 plus  
24 costs incurred.

25 WHEREFORE, Plaintiff prays for judgment against the  
26 Defendants, and each of them, as follows:



1           1. That Plaintiff be determined and adjudged to  
2 have a valid and subsisting lien on the unpatented placer mining  
3 claims described in Exhibit "C" attached hereto in the amount  
4 of \$12,500.00, plus interest at the rate of 18% per annum from  
5 September 13, 1982, until paid.

6           2. That said lien be determined and adjudged to  
7 have preference over any prior lien, encumbrance or mortgage upon  
8 the aforesaid unpatented placer mining claims as provided in  
9 A.R.S. §33-989.

10           3. That the Defendants, and each of them, and all  
11 persons claiming under them, and every person whose conveyance or  
12 encumbrance is subsequent or subsequently recorded, filed or  
13 docketed be further barred and foreclosed of any right, claim,  
14 lien or equity in the aforesaid property or any part thereof. That  
15 the interest of the Defendants, and each of them, if any, in  
16 said unpatented placer mining claims as of the date of filing  
17 of said lien be sold according to law.

18           4. That Plaintiff as assignee of J & J MILL AND LUMBER  
19 COMPANY, INC., a Utah corporation be paid from the proceeds of  
20 said sale the amount adjudged to be due Plaintiff with interest  
21 thereon at the rate of 18% per annum together with the costs and  
22 expenses of this action including reasonable attorney's fees,  
23 in the sum of \$2,500.00, and the expenses of said sale, together  
24 with Court costs herein incurred.

25           5. That the Defendant, TRANSAMERICAN MINERALS, LTD.,  
26 a defunct California corporation and its successors in interest,

1 be adjudged to pay any deficiency which may remain after applying  
2 all proceeds from said sale.

3           6. That in the event it be determined and adjudged  
4 that Plaintiff did not have a valid and subsisting lien upon  
5 said unpatented placer mining claims, that Plaintiff have  
6 personal judgment against Defendant, TRANSAMERICAN MINERALS, LTD.,  
7 a defunct California corporation, and its successors in interest,  
8 and each of them, for the sum of \$12,500.00, plus interest  
9 at the rate of 18% per annum together with costs and expenses  
10 of this action including reasonable attorney's fees in the sum  
11 of \$2,500.00.

12           7. That the Plaintiff have such other and further  
13 relief as the Court may deem just and proper in the premises.

14  
15                                   COUNT IV

16                                   (MORTGAGE FORECLOSURE)

17  
18           1. Plaintiff realleges all allegations common to  
19 the Complaint and all allegations of Counts I, II and III of  
20 this Complaint as though fully set forth herein.

21           2. On or about the 3rd day of May, 1982, MURRAY RALLS  
22 and LINDA NELSON, residents of the State of California, located  
23 one hundred twenty-four (124) unpatented lode mining claims in  
24 Township 41 North, Ranges 13 and 14 West of the Gila and Salt  
25 River Base and Meridian, in Mohave County, Arizona. Said  
26 unpatented lode mining claims are located on and over the

1 unpatented placer mining claims subject matter of Counts I  
2 through III of this Complaint. Said unpatented lode mining  
3 claims were known as the My Gypsum Group, the Hope Gypsum  
4 Group, the High Purity Gypsum Group and the Alabaster Gypsum  
5 Hill Group. Said unpatented lode mining claims were for a  
6 valuable consideration assigned to JAMES W. ADAMS.

7           3. On or about the 7th day of January, 1983, Defendant,  
8 CAMBRIDGE RESOURCES, INC., a Canadian corporation, hereinafter  
9 referred to as "MORTGAGOR", for a valuable consideration, made,  
10 executed and delivered to Plaintiff, JAMES W. ADAMS, hereinafter  
11 referred to as "MORTGAGEE", an Agreement for Purchase, Sale and  
12 Assignment of Mineral Rights in the above referenced lode mining  
13 claims, containing Defendant, CAMBRIDGE RESOURCES, INC.'s promise  
14 to pay to Plaintiff the principal sum of \$800,000.00, a true  
15 copy of which is marked Exhibit "E" and is attached hereto  
16 and by reference made a part hereof for all purposes; hereinafter  
17 referred to as the "Note and Mortgage". The Agreement for  
18 Purchase, Sale and Assignment of Mineral Rights evidences a  
19 first mortgage granted by Mortgagor to Mortgagee on those  
20 certain unpatented lode mining claims located in Mohave  
21 County, Arizona, more particularly described on Exhibit "E"  
22 attached hereto. Plaintiff is the owner and holder for  
23 value of the Note and Mortgage. An Amendment to said Agreement  
24 for Purchase, Sale and Assignment of Mineral Rights was  
25 entered into between the parties on the 8th day of February,  
26 1983, and denominated an Amendment of Contract, a copy of

1 said Amendment of Contract is annexed hereto and by reference  
2 incorporated herein as Exhibit "F". Said Amendment of  
3 Contract, among other things, purported to reduce the total  
4 purchase price for the unpatented lode mining claims to  
5 \$500,000.00.

6 4. Defendant, CAMBRIDGE RESOURCES, INC., executed the  
7 Agreement for Purchase, Sale and Assignment of Mineral Rights  
8 and the Amendment thereto for a valuable consideration as a  
9 Realty Mortgage and provided under the default provision in  
10 Paragraph G, Pages 12 and 13, of the original Agreement, that  
11 in the event of default, Plaintiff or Plaintiff's assignor  
12 was to have the election to sue for delinquent installments  
13 including costs and attorney's fees, or in Plaintiff's sole  
14 discretion, to declare the entire unpaid balance at once due  
15 and payable and elect to treat the contract annexed hereto as  
16 Exhibit "E" and "F" as a Note and Mortgage and proceed  
17 immediately to foreclose the same in accordance with applicable  
18 foreclosure statutes. Plaintiff has recorded in the records  
19 of Mohave County simultaneously with this action in the  
20 Superior Court of Mohave County a Lis Pendens giving the full  
21 description of all unpatented lode mining claims subject of  
22 this action.

23 5. Default has occurred in the payment of annual  
24 installments of principal and interest on the Note and Mortgage  
25 described above in the sum of \$104,899.44 as of January 7, 1984.  
26 The principal balance due on the Note is \$472,000.00 with

1 interest at two percent (2%) per annum from January 7, 1983,  
2 to date of acceleration and interest at the legal rate of ten  
3 percent (10%) per annum, from date of acceleration until the  
4 Note is paid in full. Plaintiff, pursuant to the terms of the  
5 Note and Mortgage, elected to accelerate the payments effective  
6 March 17, 1984. A copy of the letter dated February 16, 1984,  
7 directed to Defendant, CAMBRIDGE RESOURCES, INC., is annexed  
8 hereto and by reference incorporated herein as Exhibit "G".  
9 In the event said notice was not sufficient to accomplish the  
10 acceleration prior to the filing of this Complaint, Plaintiff  
11 does hereby declare the whole of said principal and interest  
12 immediately due and payable.

13           6. Plaintiff is informed and believes and therefore  
14 alleges that further defaults have occurred in the performance  
15 of other covenants and provisions of the Note and Mortgage,  
16 including, but not limited to, waste and failure to perform  
17 required assessment work and relocation.

18           7. At no time material to this action has the mortgaged  
19 property been used primarily for agricultural or grazing purposes,  
20 and the mortgaged property is or may be abandoned by Mortgagor  
21 or its successors in interest prior to the entry of judgment  
22 herein.

23           8. Plaintiff has obtained a search and abstract of  
24 the records of Mohave County for the purposes of filing this action  
25 at a cost of \$207.00 and has been obliged to employ counsel to  
26 prosecute this action. Pursuant to the terms of the Note and

1 Mortgage, Plaintiff is entitled to all statutory relief provided  
2 by the laws of the State of Arizona including his costs of said  
3 report, court costs and a reasonable attorney's fee for his  
4 counsel herein. Plaintiff may advance further sums during the  
5 pendency of this action for annual assessment work, relocation,  
6 costs of this action or costs permitted under the terms of the  
7 Note and Mortgage, and the payment or advance of all such sums  
8 are secured by the lien of the Mortgage.

9           9. Defendants, and each or some or all of them, claim,  
10 have claimed or may claim some right, title, lien, equity or  
11 interest in or on the unpatented lode mining claims described  
12 in the Mortgage, but Plaintiff-Mortgagee's lien against said  
13 property is senior and superior to the right, title, lien,  
14 equity or interest, if any exists, of the Defendants or any,  
15 some or all of them.

16           10. All conditions precedent to the filing of this  
17 action have been performed or have occurred.

18           WHEREFORE, Plaintiff prays for judgment against the  
19 Defendants, and each of them, as follows:

20           1. That there is an indebtedness due and owing to  
21 Plaintiff-Mortgagee under the Note and Mortgage for:

22                   a) The principal sum plus interest as set  
23                   forth in Paragraph 5 of this Count.

24                   b) The amount of Plaintiff's costs herein,  
25                   including costs of searching the Mohave County  
26                   records and accruing costs to Plaintiff;

1  
2  
3  
4  
5  
6  
7  
8  
9  
10  
11  
12  
13  
14  
15  
16  
17  
18  
19  
20  
21  
22  
23  
24  
25  
26

c) Plaintiff-Mortgagee's reasonable attorney's fees in a sum to be fixed by the Court;

2. Against each and all of the Defendants found to have claimed some right, title, lien, equity or interest in or on the unpatented lode mining claims subject of this action as follows:

a) Payment of all of the amounts set forth in Paragraph 5 of this Count and alleged to be secured by the Mortgage are secured thereby and that the Mortgage is a valid first lien on the mortgaged property described in Exhibits "E" and "F" annexed hereto, and on the whole thereof;

b) The lien of the Mortgage be declared and adjudged to be a first lien upon the mortgaged property and to be prior and superior to any right, title, interest, lien, equity or estate of any and all of the Defendants herein;

c) It be adjudged and decreed that the Mortgage be foreclosed and a special execution be issued to the Sheriff of Mohave County, Arizona, directing him to seize and sell the mortgaged property as under execution in satisfaction of all amounts due Plaintiff as aforesaid;

d) Each and all of the Defendants herein, or any of them, and all persons claiming under any

1 of them, be foreclosed and forever barred from  
2 any right, title, claim, interest or lien in and  
3 to the mortgaged property or with respect thereto,  
4 except such rights of redemption as they may have  
5 by law;

6 e) The Court direct that at such sale it shall  
7 not be necessary that any personal property be  
8 present at the place of sale and that all and  
9 singular the real and any personal property  
10 constituting the mortgaged property be sold at  
11 public auction, either separately or as a unit,  
12 according to law and that Plaintiff may be the  
13 purchaser at such sale;

14 f) If the Court determines that the property  
15 described in the Mortgage is not now and has  
16 not been used at any time pertinent hereto  
17 primarily for agricultural or grazing purposes  
18 and has been abandoned by Mortgagor and its  
19 successors in interest, the Court determine  
20 the redemption period of Mortgagor and/or its  
21 successors in interest to be thirty (30) days,  
22 in accordance with Arizona Revised Statutes  
23 §12-1282, as amended, otherwise, the redemption  
24 period be determined to be six (6) months;

25 g) Upon said sale the Sheriff issue his  
26 certificate of sale to the purchaser, and



1 after the expiration of the statutory redemp-  
2 tion period pertaining to real property, if  
3 redemption is not made, the Sheriff execute  
4 a deed to the holder of said certificate and  
5 the grantee therein be let into the premises  
6 upon presentation of said deed; that if the  
7 grantee or its assigns be not let into posses-  
8 sion upon presentation of the deed therefor, a  
9 writ of possession shall thereupon issue without  
10 further order of the Court;

11 h) For all other relief to which Plaintiff is  
12 or may hereafter be entitled.

13  
14 COUNT V

15 QUIET TITLE

16  
17 1. Plaintiff realleges all allegations common to  
18 the Complaint and all allegations of Counts I, II, III and IV  
19 of this Complaint as though fully set forth herein.

20 2. That all of the above-named Defendants, and each  
21 of them; the unknown heirs of all of the Defendants, if any of  
22 them be deceased; JOHN DOES I-X; JANE DOES I-X; DOE CORPORATIONS  
23 I-X; DOE PARTNERSHIPS I-X, and all other persons claiming any  
24 right, title, estate, lien or interest in the unpatented lode  
25 mining claims described in this Complaint adverse to Plaintiff's  
26 title thereto are all made parties hereto to answer as their  
interests may appear.

1           3. Plaintiff is the owner in fee simple and free and  
2 clear of all encumbrances of the unpatented lode mining claims  
3 described in Exhibit "E" attached hereto and by reference incor-  
4 porated herein, and each and every parcel thereto. Defendants,  
5 and each of them, make some claim of ownership to or interest in  
6 or lien upon said property, or some part thereof. Such claim is  
7 wholly without merit or right.

8           4. It has become necessary for the Plaintiff to incur  
9 attorney's fees and Court costs in the bringing of this action.

10           WHEREFORE, Plaintiff prays for judgment on Count V as  
11 follows:

12           1. That this Court enter its order finding that the  
13 Defendants, and each of them, and the unknown heirs and devisees  
14 of each individual Defendant, if any of them be deceased, have  
15 no right, title or interest in the unpatented mining claims  
16 described in Exhibit "E", and that this Court enter its order  
17 finding that said unpatented lode mining claims located by  
18 Plaintiff are good, valid and subsisting claims, and that  
19 Plaintiff has complied with all State and Federal Mining Laws  
20 in the location and maintenance of said claims.

21           2. Enter its order finding that PHILADELPHIA  
22 DEVELOPMENT COMPANY, INC., is a defunct Arizona corporation  
23 and, therefore, unable to transact business in this state; that  
24 TRANSAMERICAN MINERALS, LTD. is a defunct California corporation  
25 and, therefore, unable to transact business in this state; that  
26 VIRGIN RIVER MINING COMPANY, INC. is a defunct Arizona corpora-


1 tion and, therefore, unable to transact business in this state;  
2 and that ZONAH CORPORATION is a Nevada corporation not qualified  
3 to do business in the State of Arizona; STANDARD GYPSUM U.S.A.,  
4 INC., is a Nevada corporation not qualified to do business in  
5 the State of Arizona; and KANDIDO, S.A., is a Panamanian corpora-  
6 tion not qualified to do business in the State of Arizona.

7 3. Award to Plaintiff his reasonable attorney's  
8 fees and Court costs in the bringing of this suit.

9 4. For such other and further relief as the Court may  
10 deem proper in the premises.

11 DATED this 5 day of September, 1986.

12 LAW OFFICES OF H. LOUIS HISER

13 

14 H. LOUIS HISER  
15 722 E. Beale Street  
16 Kingman, AZ 86401  
Attorney for Plaintiff

17 Copy of the foregoing mailed this  
18 5 day of September, 1986, to:

19 STEPHEN M. LEE  
20 2001 Stockton Hill Rd., Suite B  
Kingman, AZ 86401  
21 Attorney for Defendant J & J MILL  
AND LUMBER COMPANY, INC.

22 /s/Rex L. Martin  
23 REX L. MARTIN  
24 1919 Florence, Suite 2  
25 Kingman, AZ 86401  
26 Attorney for Plaintiff

27 JOHN C. LACY  
28 240 North Stone Avenue  
Tucson, AZ 85701-1295  
29 Attorney for Defendant ZONAH  
CORPORATION and CARL FREEBERG

30 KEVIN SEWELL  
31 233 South 4th Street  
Las Vegas, NV 89101  
32 Co-Counsel for Defendant STANDARD  
GYPSUM U.S.A.

• • •

1 LEO N. SMITH  
33 North Stone, Suite 2200  
2 Tucson, AZ 85702-2268  
Co-Counsel for Defendant STANDARD  
3 GYPSUM U.S.A.

4 By Candy Blake  
5 CANDY BLAKE

6  
7 STATE OF ARIZONA )  
                                  ) ss.  
8 County of Mohave )

9 H. LOUIS HISER, being first duly sworn, upon his  
10 oath, deposes and says:

11 That he is the attorney for the Plaintiff and that  
12 he makes this verification for and on behalf of said Plaintiff being  
13 acquainted with the facts.

14 Affiant further states that he has read the above  
15 and foregoing Fourth Amended Complaint and knows the contents  
16 thereof; that the same is true of his own personal knowledge,  
17 except as to those statements made therein upon information  
18 and belief and as to those, believes them to be true.

19  
20 H. Louis Hiser  
21 H. LOUIS HISER

22 SUBSCRIBED AND SWORN to before me this 5 day  
23 of September, 1986, by H. LOUIS HISER.

24  
25 Candy Blake  
26 Notary Public

My Commission Expires:  
8-11-87

STATE OF ARIZONA

COUNTY OF

I hereby certify that

in DOCKET

at the request of

When recorded mail to


LAW OFFICES  
SCHIBEL, HINOJOS & LIEBENBAUM  
1880 CENTURY PARK EAST, SUITE 1414  
LOS ANGELES, CALIFORNIA 90067  
(213) 551-1960

Wit

By

Recorded in Official Records  
of Mohave County, Arizona  
APR 19 '83 - 2 40 PM  
Joan McCall, Recorder

PROOFED



\$ 12.00

1 of 12

DEED OF TRUST AND ASSIGNMENT OF RENTS

DATE November 16, 1981

TRUSTOR: TRANSAMERICAN MINERALS, LTD.  
whose mailing address is 3807 Wilshire Boulevard, Suite 1215, Los Angeles, California 90010  
(Number and Street) (City) (State) (Zip Code)

TRUSTEE: Lawyer's Title of Arizona  
whose mailing address is P.O. Box 3599, Kingman, Arizona 86401  
(Number and Street) (City) (State) (Zip Code)

BENEFICIARY: Charles R. Nezzar  
whose mailing address is 10601 Lindamere Drive, Los Angeles, California 90024  
(Number and Street) (City) (State) (Zip Code)

Property in the County of Mohave, State of Arizona, described as follows:

The unpatented mining claims as set forth in that certain Loan Agreement dated November 16, 1981, described in Exhibit "A", attached hereto and incorporated by this reference.

Together with all buildings, improvements, and fixtures thereon.

This Deed of Trust, made on the above date by, between and among the Trustor, Trustee and Beneficiary above named.

WITNESSETH: That Trustor irrevocably grants, conveys, transfers and assigns to Trustee in Trust, with Power of Sale, the above described real property, together with leases, rents, issues, profits, or income thereof, (all of which are hereinafter called "property income"); SUBJECT, HOWEVER, to the right, power, and authority hereinafter given to and conferred upon Beneficiary to collect and apply such property income, AND SUBJECT TO current taxes and other assessments, reservations in patents and all easements rights of way encumbrances, liens, covenants, conditions, restrictions, obligations and liabilities as may appear of record.

FOR THE PURPOSE OF SECURING:

A. Performance of each agreement of Trustor herein contained. B. Payment of the indebtedness evidenced by promissory note or notes of dated November 6, 1981, every extension or renewal thereof, in the principal sum of \$ 299,057.86 executed by Trustor in order. C. Payment of additional sums and interest thereon which may hereafter be loaned to Trustor, or his successors or assigns, when evidenced by a promissory note or notes reciting that they are secured by this Deed of Trust.

TO PROTECT THE SECURITY OF THIS DEED OF TRUST, TRUSTOR AGREES:

- 1. To keep said property in good condition and repair; not to remove or demolish any building, thereon; to complete or restore promptly in like manner any building which may be constructed, damaged, or destroyed thereon, and to pay when due all claims for labor performed and materials furnished therefor; to comply with all laws affecting said property or requiring any alterations or improvements to be made thereon; not to commit or permit waste thereof; not to commit, suffer, or permit any act upon said property in violation of law; and do all other acts which from the character or use of said property may be reasonably necessary, the specific enumerations herein not excluding the general.
- 2. To provide, maintain, and deliver to Beneficiary fire insurance satisfactory to and with loss payable to Beneficiary. The amount collected under any fire or other insurance policy may be applied by Beneficiary upon any indebtedness secured hereby and in such order as Beneficiary may determine, or at option of Beneficiary the entire amount so collected or any part thereof may be released to Trustor. Such application or release shall not cure or waive any default or notice of Trustee's sale hereunder or invalidate any act done pursuant to such notice.
- 3. To appear in and defend any action or proceeding purporting to affect the security hereof or the rights or powers of Beneficiary or Trustee; and to pay all costs and expenses of Beneficiary and Trustee, including cost of evidence of title and attorney's fees in a reasonable sum, in any such action or proceeding in which Beneficiary or Trustee may appear or be named, and in any suit brought by Beneficiary or Trustee to foreclose this Deed of Trust.
- 4. To pay, before delinquent, all taxes and assessments affecting said property; when due, all encumbrances, charges, and liens, with interest, on said property or any part thereof, which appear to be prior or superior hereto; all costs, fees, and expenses of this Trust, including, without limiting the generality of the foregoing, the fees of Trustee for issuance of any Deed of Partial Release and Partial Reconveyance or Deed of Release and full Reconveyance, and all lawful charges, costs, and expenses in the event of reinstatement of, following default in, this Deed of Trust or the obligations secured hereby.

Should Trustor fail to make any payment or to do any act as herein provided, then Beneficiary or Trustee, but without obligation so to do and without notice to or demand upon Trustor and without releasing Trustor from any obligation hereof, may: make or do the same in such manner and to such extent as either may deem necessary to protect the security hereof. Beneficiary or Trustee being authorized to enter upon said property for such purposes; appear in and defend any action or proceeding purporting to affect the security hereof or the rights or powers of Beneficiary or Trustee; compromise any encumbrance, charge, or lien which in the judgment of either appears to be prior or superior hereto; and, in exercising any such powers, pay necessary expenses, employ counsel, and pay his reasonable fees.

5. To pay immediately and without demand all sums expended by Beneficiary or Trustee pursuant to the provisions hereof, together with interest from date of expenditure at the same rate as is provided for in the note secured by this Deed of Trust or at the highest legal rate, whichever be the greater rate. Amounts so paid by Beneficiary or Trustee shall become a part of the debt secured by this Deed of Trust and a lien on said premises or immediately due and payable at option of Beneficiary or Trustee.

IT IS MUTUALLY AGREED

6. That any award of damages in connection with any condemnation or any such taking, or for injury to the property by reason of public use or for damages for private trespass or injury thereto, is assigned and shall be paid to Beneficiary as further security for all obligations secured hereby (reserving unto the Trustor, however, the right to sue therefor and the ownership thereof subject to this Deed of Trust), and upon receipt of such moneys Beneficiary may hold the same as such further security, or apply or release the same in the same manner and with the same effect as above provided for disposition of proceeds of fire or other insurance.

RECORDED

7. That time is of the essence of this Deed of Trust, and that by accepting payment of any sum secured hereby after its due date. Beneficiary does not waive his right either to require prompt payment when due of all other sums so secured or to declare default for failure so to pay.

8. That at any time or from time to time, and without notice, upon written request of Beneficiary and presentation of this Deed of Trust and said note(s) for endorsement, and without liability therefor, and without affecting the personal liability of any person for payment of the indebtedness secured hereby, and without affecting the security hereof for the full amount secured hereby on all property remaining subject hereto, and without the necessity that any sum representing the value or any portion thereof of the property affected by the Trustee's action be credited on the indebtedness, the Trustee may: (a) release and reconvey all or any part of said property; (b) consent to the making and recording, or either, of any map or plat of the property or any part thereof; (c) join in granting any easement thereon; (d) join in or consent to any extension agreement or any agreement subordinating the lien, encumbrance, or charge hereof.

9. That upon written request of Beneficiary stating that all sums secured hereby have been paid, and upon surrender of this Deed of Trust and said note(s) to Trustee for cancellation, and upon payment of its fees. Trustee shall release and reconvey, without covenant or warranty, express or implied, the property then held hereunder. The recitals in such reconveyance of any matters or facts shall be conclusive proof of the truthfulness hereof. The grantee in such reconveyance may be described as "the person or persons legally entitled thereto."

10. That as additional security, Trustor hereby gives to and confers upon Beneficiary the right, power, and authority, during the continuance of this Trust, to collect the property income, reserving to Trustor the right, prior to any default by Trustor in payment of any indebtedness secured hereby or in performance of any agreement hereunder, to collect and retain such property income as it becomes due and payable. Upon any such default, Beneficiary may at any time, without notice, either in person, by agent, or by a receiver to be appointed by a court, and without regard to the adequacy of any security for the indebtedness hereby secured, enter upon and take possession of said property or any part thereof, in his own name sue for or otherwise collect such property income, including that past due and unpaid, and apply the same, less costs and expenses of operation and collection, including reasonable attorney's fees, upon any indebtedness secured hereby, and in such order as Beneficiary may determine. The entering upon and taking possession of said property, the collection of such property income, and the application thereof as aforesaid, shall not cure or waive any default or notice of Trustee's sale hereunder or invalidate any act done pursuant to such notice.

11. That upon default by Trustor in the payment of any indebtedness secured hereby or in performance of any agreement hereunder. Beneficiary may declare all sums secured hereby immediately due and payable by delivery to Trustee of written notice thereof, setting forth the nature thereof and of election to cause to be sold said property under this Deed of Trust. Beneficiary also shall deposit with Trustee this Deed of Trust, said note(s), and all documents evidencing expenditures secured hereby.

Trustee shall record and give notice of Trustee's sale in the manner required by law, and after the lapse of such time as may then be required by law. Trustee shall sell, in the manner required by law, said property at public auction at the time and place fixed by it in said notice of Trustee's sale to the highest bidder for cash in lawful money of the United States, payable at time of sale. Trustee may postpone or continue the sale by giving notice of postponement or continuance by public declaration at the time and place last appointed for the sale. Trustee shall deliver to such purchaser its Deed conveying the property so sold, but without any covenant or warranty, expressed or implied. Any persons, including Trustor, Trustee, or Beneficiary, may purchase at such sale.

After deducting all costs, fees, and expenses of Trustee and of this Trust, including cost of evidence of title in connection with sale and reasonable attorney's fees. Trustee shall apply the proceeds of sale to payment of: All sums then secured hereby and all other sums due under the terms hereof, with accrued interest; and the remainder, if any, to the person or persons legally entitled thereto, or as provided in A.R.S. §33-812. To the extent permitted by law, an action may be maintained by Beneficiary to recover a deficiency judgment for any balance due hereunder.

In lieu of sale pursuant to the power of sale conferred hereby, this Deed of Trust may be foreclosed in the same manner provided by law for the foreclosure of mortgages on real property. Beneficiary shall also have all other rights and remedies available him hereunder and at law or in equity. All rights and remedies shall be cumulative.

12. That Beneficiary may appoint a successor Trustee in the manner prescribed by law. A successor Trustee herein shall, without conveyance from the predecessor Trustee, succeed to all the predecessor's title, estate, rights, powers, and duties. Trustee may resign by mailing or delivering notice thereof to Beneficiary and Trustor.

13. That this Deed of Trust applies to, inures to the benefit of, and binds all parties hereto, their heirs, legatees, devisees, administrators, executors, successors, and assigns. The term Beneficiary shall mean the owner and holder of the note(s) secured hereby, whether or not named as Beneficiary herein. In this Deed of Trust, whenever the context so requires, the masculine gender includes the feminine and neuter, and the singular number includes the plural.

14. That Trustee accepts this Trust when this Deed of Trust, duly executed and acknowledged, is made a public record as provided by law. Trustee is not obligated to notify any party hereto of pending sale under any other Deed of Trust or of any action or proceeding in which Trustor, Beneficiary, or Trustee shall be a party unless brought by Trustee.

The undersigned Trustor requests that a copy of any notice of Trustee's sale hereunder be mailed to him at his address hereinbefore set forth.

TRANSAMERICAN MINERALS, LTD.  
Trustor

Trustor

*Henry John Perdon*  
Henry John Perdon, Chairman

*David D. Sterns*  
David D. Sterns, President



STATE OF California }  
County of Los Angeles } ss.

This instrument was acknowledged before me this 16<sup>th</sup> day of December, 1981 by [Signature]  
NOTARY PUBLIC My commission expires 2-5-85

STATE OF California }  
County of Los Angeles } ss.

This instrument was acknowledged before me this 16<sup>th</sup> day of December, 1981 by [Signature]  
NOTARY PUBLIC My commission expires 2-5-85

Transamerican Minerals, Ltd.  
 3807 Wilshire Boulevard  
 Suite 1215  
 Los Angeles, California 90010

Number of Claim and BLM Serial Number

Section, Township and Range Within Meridian

Location Notice  
Book.....Page

Tip Top Gypsum Placer Claims, continued:  
 Mohave County, State of Arizona

Claim Number 15 - A MC 74040	SW $\frac{1}{4}$ Sec. 4, T. 40 N, R. 11 W, S.R.B.M.	5-R.....210
" 16 - A MC 74041	NW $\frac{1}{4}$ Sec. 4, T. 40 N, R. 11 W, S.R.B.M.	5-R.....211
" 17 - A MC 74042	NE $\frac{1}{4}$ Sec. 33, T. 41 N, R. 11 W, S.R.B.M.	5-R.....212
" 18 - A MC 74043	SE $\frac{1}{4}$ Sec. 33, T. 41 N, R. 11 W, S.R.B.M.	5-R.....213
" 19 - A MC 74044	SW $\frac{1}{4}$ Sec. 33, T. 41 N, R. 11 W, S.R.B.M.	5-R.....214
" 20 - A MC 74045	NW $\frac{1}{4}$ Sec. 33, T. 41 N, R. 11 W, S.R.B.M.	5-R.....215
" 21 - A MC 74046	NE $\frac{1}{4}$ Sec. 34, T. 41 N, R. 11 W, S.R.B.M.	5-R.....216
" 22 - A MC 74047	SE $\frac{1}{4}$ Sec. 34, T. 41 N, R. 11 W, S.R.B.M.	5-R.....217
" 23 - A MC 74048	SW $\frac{1}{4}$ Sec. 34, T. 41 N, R. 11 W, S.R.B.M.	5-R.....218
" 24 - A MC 74049	NW $\frac{1}{4}$ Sec. 34, T. 41 N, R. 11 W, S.R.B.M.	5-R.....219
" 5A - A MC 74022	E $\frac{1}{2}$ SE $\frac{1}{4}$ Sec.12,T. 40 N, R. 12 W, S.R.B.M.	572....593-594
" 5B - A MC 74023	N $\frac{1}{2}$ SW $\frac{1}{4}$ Sec. 7,T. 40 N, R. 11 W, S.R.B.M.	572....595-596

Transamerican Minerals, Ltd.  
 3807 Wilshire Boulevard  
 Suite 1215  
 Los Angeles, California 90010

<u>Name of Claim and BLM Serial Number</u>	<u>Section, Township and Range Within Meridian</u>	<u>Location Notice</u> <u>Book.....Page</u>
Tip Top Gypsum Placer Claims: Mohave County, State of Arizona		
Claim Number 1 - A MC 74026	SE $\frac{1}{4}$ Sec. 14, T. 40 N, R. 12 W, S.R.B.M.	5-R.....196
" 2 - A MC 74027	NE $\frac{1}{4}$ Sec. 13, T. 40 N, R. 12 W, S.R.B.M.	5-R.....197
" 3 - A MC 74028	SW $\frac{1}{4}$ Sec. 13, T. 40 N, R. 12 W, S.R.B.M.	5-R.....198
" 4 - A MC 74029	NW $\frac{1}{4}$ Sec. 13, T. 40 N, R. 12 W, S.R.B.M.	5-R.....199
" 5 - A MC 74030	NW $\frac{1}{4}$ Sec. 7, T. 40 N, R. 11 W, S.R.B.M.	5-R.....200
" 6 - A MC 74031	SW $\frac{1}{4}$ Sec. 6, T. 40 N, R. 11 W, S.R.B.M.	5-R.....201
" 7 - A MC 74032	SE $\frac{1}{4}$ Sec. 6, T. 40 N, R. 11 W, S.R.B.M.	5-R.....202
" 8 - A MC 74033	NE $\frac{1}{4}$ Sec. 6, T. 40 N, R. 11 W, S.R.B.M.	5-R.....203
" 9 - A MC 74034	NE $\frac{1}{4}$ Sec. 5, T. 40 N, R. 11 W, S.R.B.M.	5-R.....204
" 10 - A MC 74035	SE $\frac{1}{4}$ Sec. 5, T. 40 N, R. 11 W, S.R.B.M.	5-R.....205
" 11 - A MC 74036	SW $\frac{1}{4}$ Sec. 5, T. 40 N, R. 11 W, S.R.B.M.	5-R.....206
" 12 - A MC 74037	NW $\frac{1}{4}$ Sec. 5, T. 40 N, R. 11 W, S.R.B.M.	5-R.....207
" 13 - A MC 74038	NE $\frac{1}{4}$ Sec. 4, T. 40 N, R. 11 W, S.R.B.M.	5-R.....208
" 14 - A MC 74039	SE $\frac{1}{4}$ Sec. 4, T. 40 N, R. 11 W, S.R.B.M.	5-R.....209



Transamerican Minerals, Ltd.  
3907 Wilshire Boulevard  
Suite 1215  
Los Angeles, California 90010

<u>Claim and BLM Serial Number</u>	<u>Section, Township and Range Within Meridian</u>	<u>Location Notice</u> <u>Book.....Page</u>
<u>Gypsum City Placer Claims, continued:</u> <u>Mohave county, State of Arizona</u>		
Claim Number 15 - A MC 74070	NE ¼ Sec. 24, T. 41 N, R. 13 W, S.R.B.M.	5R.....91
" 16 - A MC 74071	SE ¼ Sec. 13, T. 41 N, R. 13 W, S.R.B.M.	5R.....92
" 17 - A MC 74072	SW ¼ Sec. 13, T. 41 N, R. 13 W, S.R.B.M.	5R.....93
" 18 - A MC 74073	NE ¼ Sec. 13, T. 41 N, R. 13 W, S.R.B.M.	5R.....94
" 19 - A MC 74146	NE ¼ Sec. 7, T. 41 N, R. 12 W, S.R.B.M.	5R.....198
" 20 - A MC 74147	NW ¼ Sec. 7, T. 41 N, R. 12 W, S.R.B.M.	5R.....199

Transamerica Minerals, Ltd.  
 3807 Wilshire Boulevard  
 Suite 1215  
 Los Angeles, California 90010

<u>Name of Claim and BLM Serial Number</u>	<u>Section, Township and Range Within Meridian</u>	<u>Location Notice</u> <u>Book.....Page</u>
Gypsum City Placer Claims: Mohave County, State of Arizona		
Claim Number 1 - A MC 74024	SW ¼ NW ¼ Sec. 8, T. 41 N, R. 12 W, S.R.B.M.	5R.....77
" 2 - A MC 74025	W ½ SW ¼ Sec. 8, T. 41 N, R. 12 W, S.R.B.M. (amended 40 acres)	5R.....78
" 3 - A MC 74058	SE ¼ Sec. 7, T. 41 N, R. 12 W, S.R.B.M. (amended 80 acres)	5R.....79
" 4 - A MC 74059	SW ¼ Sec. 7, T. 41 N, R. 12 W, S.R.B.M.	5R.....80
" 5 - A MC 74060	NE ¼ Sec. 18, T. 41 N, R. 12 W, S.R.B.M.	5R.....81
" 6 - A MC 74061	SE ¼ Sec. 18, T. 41 N, R. 12 W, S.R.B.M.	5R.....82
" 7 - A MC 74062	SW ¼ Sec. 18, T. 41 N, R. 12 W, S.R.B.M.	5R.....83
" 8 - A MC 74063	NW ¼ Sec. 18, T. 41 N, R. 12 W, S.R.B.M.	5R.....84
" 9 - A MC 74064	NE ¼ Sec. 19, T. 41 N, R. 12 W, S.R.B.M.	5R.....85
" 10 - A MC 74065	SE ¼ Sec. 19, T. 41 N, R. 12 W, S.R.B.M.	5R.....86
" 11 - A MC 74066	SW ¼ Sec. 19, T. 41 N, R. 12 W, S.R.B.M.	5R.....87
" 12 - A MC 74067	NW ¼ Sec. 19, T. 41 N, R. 12 W, S.R.B.M.	5R.....88
" 13 - A MC 74068	SW ¼ Sec. 20, T. 41 N, R. 12 W, S.R.B.M.	5R.....89
" 14 - A MC 74069	SE ¼ Sec. 24, T. 41 N, R. 13 W, S.R.B.M.	5R.....90

Transamerican Minerals, Ltd.  
 807 Wilshire Boulevard  
 Suite 1215  
 Los Angeles, California 90010

Year of Claim and BLM Serial Number

Section, Township and Range Within Meridian

Location Notice  
Book.....Page

Gypsum Town Placer Claims, CONTINUED:  
 Mohave County, State of Arizona

Claim Number 33 - A MC 74102	SW ¼ Sec. 27, T. 40 N, R. 12 W, S.R.B.M.	5R.....11
" 34 - A MC 74103	NE ¼ Sec. 28, T. 40 N, R. 12 W, S.R.B.M.	5R.....12
" 35 - A MC 74104	SE ¼ Sec. 28, T. 40 N, R. 12 W, S.R.B.M.	5R.....13
" 45 - A MC 74050	NE ¼ Sec. 3, T. 40 N, R. 12 W, S.R.B.M.	5R.....220
" 46 - A MC 74051	SE ¼ Sec. 3, T. 40 N, R. 12 W, S.R.B.M.	5R.....221
" 47 - A MC 74052	SW ¼ Sec. 3, T. 40 N, R. 12 W, S.R.B.M.	5R.....222
" 48 - A MC 74053	NW ¼ Sec. 3, T. 40 N, R. 12 W, S.R.B.M.	5R.....223
" 49 - A MC 74054	NE ¼ Sec. 10, T. 40 N, R. 12 W, S.R.B.M.	5R.....224
" 50 - A MC 74055	SE ¼ Sec. 10, T. 40 N, R. 12 W, S.R.B.M.	5R.....225
" 51 - A MC 74056	SW ¼ Sec. 10, T. 40 N, R. 12 W, S.R.B.M.	5R.....226
" 52 - A MC 74057	NW ¼ Sec. 10, T. 40 N, R. 12 W, S.R.B.M.	5R.....227
" 53 - A MC 74148	SW ¼ Sec. 14, T. 40 N, R. 11 W, S.R.B.M.	572....597-598

Transamerican Minerals, Ltd.  
 207 Wilshire Boulevard  
 Suite 1215  
 Los Angeles, California 90010

Name	Claim and BLM Serial Number	Section, Township and Range Within Meridian	Location Notice	
			Book.....	Page
Gypsum Town Placer Claims, continued: Mohave County, State of Arizona				
Claim Number	17 - A MC 74086	NE ¼ Sec. 11, T. 40 N, R. 12 W, S.R.B.M.	5Q.....	495
"	18 - A MC 74087	SE ¼ Sec. 11, T. 40 N, R. 12 W, S.R.B.M.	5Q.....	496
"	19 - A MC 74088	SW ¼ Sec. 11, T. 40 N, R. 12 W, S.R.B.M.	5Q.....	497
"	20 - A MC 74089	NW ¼ Sec. 11, T. 40 N, R. 12 W, S.R.B.M.	5Q.....	498
"	21 - A MC 74090	NW ¼ Sec. 14, T. 40 N, R. 12 W, S.R.B.M.	5Q.....	499
"	22 - A MC 74091	NE ¼ Sec. 15, T. 40 N, R. 12 W, S.R.B.M.	5Q.....	500
"	23 - A MC 74092	SE ¼ Sec. 15, T. 40 N, R. 12 W, S.R.B.M.	5R.....	1
"	24 - A MC 74093	SW ¼ Sec. 15, T. 40 N, R. 12 W, S.R.B.M.	5R.....	2
"	25 - A MC 74094	NW ¼ Sec. 15, T. 40 N, R. 12 W, S.R.B.M.	5R.....	3
"	26 - A MC 74095	NE ¼ Sec. 21, T. 40 N, R. 12 W, S.R.B.M.	5R.....	4
"	27 - A MC 74096	SE ¼ Sec. 21, T. 40 N, R. 12 W, S.R.B.M.	5R.....	5
"	28 - A MC 74097	NE ¼ Sec. 22, T. 40 N, R. 12 W, S.R.B.M.	5R.....	6
"	29 - A MC 74098	SE ¼ Sec. 22, T. 40 N, R. 12 W, S.R.B.M.	5R.....	7
"	30 - A MC 74099	SW ¼ Sec. 22, T. 40 N, R. 12 W, S.R.B.M.	5R.....	8
"	31 - A MC 74100	NW ¼ Sec. 22, T. 40 N, R. 12 W, S.R.B.M.	5R.....	9
"	32 - A MC 74101	NW ¼ Sec. 27, T. 40 N, R. 12 W, S.R.B.M.	5R.....	10

Transamerican Minerals, Ltd.  
 3807 Wilshire Boulevard  
 Suite 1215  
 Los Angeles, California 90010

<u>No. of Claim and BLM Serial Number</u>	<u>Section, Township and Range Within Meridian</u>	<u>Location Notice</u> <u>Book.....Page</u>
Gypsum Town Placer Claims: Mohave County, State of Arizona		
Claim Number 1 - A MC 74074	NE ¼ Sec. 26, T. 41 N, R. 12 W, S.R.B.M.	5Q.....483
" 2 - A MC 74075	SE ¼ Sec. 26, T. 41 N, R. 12 W, S.R.B.M.	5Q.....484
" 3 - A MC 74076	SW ¼ Sec. 26, T. 41 N, R. 12 W, S.R.B.M.	5Q.....485
" 4 - A MC 74077	NW ¼ Sec. 26, T. 41 N, R. 12 W, S.R.B.M.	5Q.....486
" 5 - A MC 74078	NE ¼ Sec. 25, T. 41 N, R. 12 W, S.R.B.M.	5Q.....487
" 6 - A MC 74079	SE ¼ Sec. 25, T. 41 N, R. 12 W, S.R.B.M.	5Q.....488
" 7 - A MC 74080	SW ¼ Sec. 25, T. 41 N, R. 12 W, S.R.B.M.	5Q.....489
" 8 - A MC 74081	NW ¼ Sec. 25, T. 41 N, R. 12 W, S.R.B.M.	5Q.....490
" 9 - A MC 74082	NE ¼ Sec. 35, T. 41 N, R. 12 W, S.R.B.M.	5Q.....491
" 10 - A MC 74083	SE ¼ Sec. 35, T. 41 N, R. 12 W, S.R.B.M.	5Q.....492
" 11 - A MC 74084	SW ¼ Sec. 35, T. 41 N, R. 12 W, S.R.B.M.	5Q.....493
" 12 - A MC 74085	NW ¼ Sec. 35, T. 41 N, R. 12 W, S.R.B.M.	5Q.....494
" 13 - A MC 74142	NE ¼ Sec. 2, T. 40 N, R. 12 W, S.R.B.M.	6D.....45
" 14 - A MC 74143	SE ¼ Sec. 2, T. 40 N, R. 12 W, S.R.B.M.	6D.....46
" 15 - A MC 74144	SW ¼ Sec. 2, T. 40 N, R. 12 W, S.R.B.M.	6D.....47
" 16 - A MC 74145	NW ¼ Sec. 2, T. 40 N, R. 12 W, S.R.B.M.	6D.....48

Transamerican Minerals, Ltd.  
 3807 Wilshire Boulevard  
 Suite 1215  
 Los Angeles, California 90010

<u>of Claim and BLM Serial Number</u>	<u>Section, Township and Range Within Meridian</u>	<u>Location Notice</u> <u>Book.....Page</u>
Gypsum Hills Pacer Claims, <u>continued</u> : Mohave County, State of Arizona		
Claim Number 13 - A MC 74116	SE ¼ Sec. 23, T. 41 N, R. 11 W, S.R.B.M.	5R.....44
" 14 - A MC 74117	NE ¼ Sec. 26, T. 41 N, R. 11 W, S.R.B.M.	5R.....45
" 15 - A MC 74118	NW ¼ Sec. 26, T. 41 N, R. 11 W, S.R.B.M.	5R.....46
" 16 - A MC 74119	NE ¼ Sec. 27, T. 41 N, R. 11 W, S.R.B.M.	5R.....47
" 17 - A MC 74120	SE ¼ Sec. 27, T. 41 N, R. 11 W, S.R.B.M.	5R.....48
" 18 - A MC 74121	SW ¼ Sec. 27, T. 41 N, R. 11 W, S.R.B.M.	5R.....49
" 19 - A MC 74122	NW ¼ Sec. 27, T. 41 N, R. 11 W, S.R.B.M.	5R.....50
" 20 - A MC 74123	NE ¼ Sec. 28, T. 41 N, R. 11 W, S.R.B.M.	5R.....51
" 21 - A MC 74124	SE ¼ Sec. 28, T. 41 N, R. 11 W, S.R.B.M.	5R.....52
" 22 - A MC 74125	SW ¼ Sec. 28, T. 41 N, R. 11 W, S.R.B.M.	5R.....53
" 23 - A MC 74126	NW ¼ Sec. 28, T. 41 N, R. 11 W, S.R.B.M.	5R.....54

Transamerican Minerals, Ltd.  
 3557 Wilshire Boulevard  
 Suite 1215  
 Los Angeles, California 90010

<u>Name of Claim and BLM Serial Number</u>	<u>Section, Township and Range Within Meridian</u>	<u>Location Notice</u> <u>Book.....Page</u>
Gypsum Hills Placer Claims: Mohave County, State of Arizona		
Claim Number 1 - A MC 74105	NW ¼ Sec. 11, T. 41 N, R. 11 W, S.R.B.M.	5R.....33
" 2 - A MC 74106	SW ¼ Sec. 11, T. 41 N, R. 11 W, S.R.B.M.	5R.....34
" 3 - A MC 74107	NE ¼ Sec. 15, T. 41 N, R. 11 W, S.R.B.M.	5R.....35
" 4 - A MC 74108	SE ¼ Sec. 15, T. 41 N, R. 11 W, S.R.B.M.	5R.....36
" 5 - A MC 74109	SW ¼ Sec. 15, T. 41 N, R. 11 W, S.R.B.M.	5R.....37
" 6 - A MC 74149	NW ¼ Sec. 14, T. 41 N, R. 11 W, S.R.B.M.	572.....591-92
" 7 - A MC 74110	NE ¼ Sec. 22, T. 41 N, R. 11 W, S.R.B.M.	5R.....38
" 8 - A MC 74111	SE ¼ Sec. 22, T. 41 N, R. 11 W, S.R.B.M.	5R.....39
" 9 - A MC 74112	SW ¼ Sec. 22, T. 41 N, R. 11 W, S.R.B.M.	5R.....40
" 10 - A MC 74113	NW ¼ Sec. 22, T. 41 N, R. 11 W, S.R.B.M.	5R.....41
" 11 - A MC 74114	NW ¼ Sec. 23, T. 41 N, R. 11 W, S.R.B.M.	5R.....42
" 12 - A MC 74115	SW ¼ Sec. 23, T. 41 N, R. 11 W, S.R.B.M.	5R.....43

Transamerican Minerals, Ltd.  
 3807 Wilshire Boulevard  
 Suite 1215  
 Los Angeles, California 90010

<u>Name of Claim and BLM Serial Number</u>	<u>Section, Township and Range Within Meridian</u>	<u>Location Notice</u> <u>Book.....Page</u>
Gypsum Dome Placer Claims: Mohave County, State of Arizona		
Claim Number 9 - A MC 74127	NE ¼ Sec. 20, T. 41 N, R. 11 W, S.R.B.M.	5R.....18
" 10 - A MC 74128	SE ¼ Sec. 20, T. 41 N, R. 11 W, S.R.B.M.	5R.....19
" 11 - A MC 74129	SW ¼ Sec. 20, T. 41 N, R. 11 W, S.R.B.M.	5R.....20
" 12 - A MC 74130	NW ¼ Sec. 20, T. 41 N, R. 11 W, S.R.B.M.	5R.....21
" 13 - A MC 74131	NW ¼ Sec. 21, T. 41 N, R. 11 W, S.R.B.M.	5R.....22
" 14 - A MC 74132	NE ¼ Sec. 21, T. 41 N, R. 11 W, S.R.B.M.	5R.....23
" 15 - A MC 74133	SE ¼ Sec. 21, T. 41 N, R. 11 W, S.R.B.M.	5R.....24
" 16 - A MC 74134	SW ¼ Sec. 21, T. 41 N, R. 11 W, S.R.B.M.	5R.....25
" 17 - A MC 74135	NE ¼ Sec. 19, T. 41 N, R. 11 W, S.R.B.M.	5R.....26
" 18 - A MC 74136	SE ¼ Sec. 19, T. 41 N, R. 11 W, S.R.B.M.	5R.....27
" 19 - A MC 74137	SW ¼ Sec. 19, T. 41 N, R. 11 W, S.R.B.M.	5R.....28
" 20 - A MC 74138	NE ¼ Sec. 30, T. 41 N, R. 11 W, S.R.B.M.	5R.....29
" 21 - A MC 74139	SE ¼ Sec. 30, T. 41 N, R. 11 W, S.R.B.M.	5R.....30
" 22 - A MC 74140	SW ¼ Sec. 30, T. 41 N, R. 11 W, S.R.B.M.	5R.....31
" 23 - A MC 74141	NW ¼ Sec. 30, T. 41 N, R. 11 W, S.R.B.M.	5R.....32



PROMISSORY NOTE SECURED BY DEEDS OF TRUST

\$299,057.86

November 16, 1981

For value received TRANSAMERICAN MINERALS, LTD. ("Transamerican"), a California Corporation, hereby promises to pay to CHARLES R. NEZZER ("Lender"), or his order, the principal sum of Two Hundred Ninety Nine Thousand Fifty Seven Dollars and Eighty Six Cents (\$299,057.86), with ninety percent (90%) emission and interest on unpaid principal at the rate of twenty three percent (23%) per annum, upon the following terms and conditions:

1. Principal and interest shall be payable in lawful money of the United States, with principal payable in twelve (12) equal monthly installments, concurrently with the accrued interest due for each month, commencing on December 16, 1981, and on the same date each successive month thereafter, through and including the final payment due on November 16, 1982.
2. Upon default in the payment of principal and interest hereunder, the whole of the principal and interest then due shall, at the option of the Lender, become immediately due and payable, should Transamerican fail to remedy and/or cure said default within ten (10) days after the receipt of proper written notice of such default, mailed to the last known address of Transamerican by Lender.
3. Any notice, request, demand, instruction or other document to be given hereunder to the parties designated below shall be in writing and sent by registered or certified mail with return receipt requested as follows:

Transamerican Minerals, Ltd.  
a California Corporation  
3807 Wilshire Boulevard  
Suite 1215  
Los Angeles, California 90010

Charles R. Nezzar  
10601 Lindamere Drive  
Los Angeles, California 90024

4. Transamerican shall have the right to prepay the amount due hereunder at any time without penalty.

**EXHIBIT 'A'**

(11)

st.  
9/10

5. This Note is to be secured by two deeds of trust of even date herewith, in recordable form, on certain unpatented claims in Washington County, Utah and Mohave County, Arizona, herewith attached. Said trust deeds shall not be recorded by Lender until such time as a settlement has been made with Dr. Raymond and Cecilia Foxgord by Transamerican and/or alternately, Transamerican has received major funding of Five Million U.S. Dollars (\$5,000,000), wherein the funding party requires "first position" on deeds of trust for said claims. Should referenced funding party not require said deeds of trust, then Lender herein shall be permitted to record the herewith attached deeds of trust taking the first position.

If any legal action is necessary to collect or interpret the terms of this Note, the prevailing party shall be entitled to reasonable attorney's fees, costs and necessary disbursements in addition to any other relief to which said party may be entitled.

This Note shall be governed by and construed in accordance with the laws of the State of California.

TRANSAMERICAN MINERALS, LTD.

By: David D. Sterns  
DAVID D. STERNS  
President

By: Henry John Perdon JRR  
HENRY JOHN PERDON  
Chairman of the Board

**EXHIBIT 'A'**

MICROFILMED

PROOFED

Fee # 83-14412

INDEXED R/MTGS

STATE OF ARIZONA

COUNTY OF

I hereby certify that

in DOCKET

at the request of

When recorded mail to:

LAW OFFICES  
SCHIBEL, HINOJOSA & LIEBENBAUM  
1880 CENTURY PARK EAST, SUITE 1414  
LOS ANGELES, CALIFORNIA 90067  
(213) 533-1960

600

With:

By

Recorded in Official Records  
of Mohave County, Arizona  
APR 19 '83 - 2 40 PM  
Joan McCall, Recorder

\$ 12.00

1 of 12



DEED OF TRUST AND ASSIGNMENT OF RENTS

DATE November 16, 19 81

TRUSTOR: TRANSAMERICAN MINERALS, LTD.

whose mailing address is 3807 Wilshire Boulevard, Suite 1215, Los Angeles, California 90010  
(Number and Street) (City) (State) (Zip Code)

TRUSTEE: Lawyer's Title of Arizona

whose mailing address is P.O. Box 3599, Kingman, Arizona 84601  
(Number and Street) (City) (State) (Zip Code)

BENEFICIARY: TCB Steel Company, Inc.

whose mailing address is 7847 E. Florence, #127 Downey, California 90241  
(Number and Street) (City) (State) (Zip Code)

Property in the County of Mohave, State of Arizona, described as follows:

The unpatented mining claims as set forth in that certain Loan Agreement dated November 16, 1981, described in Exhibit "A", attached hereto and incorporated by this reference.

Together with all buildings, improvements, and fixtures thereon.

This Deed of Trust, made on the above date by, between and among the Trustor, Trustee and Beneficiary above named.

WITNESSETH: That Trustor irrevocably grants, conveys, transfers and assigns to Trustee in Trust, with Power of Sale, the above described real property, together with leases, rents, issues, profits, or income thereof, (all of which are hereinafter called "property income"); SUBJECT, HOWEVER, to the right, power, and authority hereinafter given to and conferred upon Beneficiary to collect and apply such property income, AND SUBJECT TO current taxes and other assessments, reservations in patents and all easements rights of way encumbrances, liens, covenants, conditions, restrictions, obligations and liabilities as may appear of record.

FOR THE PURPOSE OF SECURING:

A. Performance of each agreement of Trustor herein contained. B. Payment of the indebtedness evidenced by promissory note or notes of dated November 16, 1981, in the principal sum of \$ 94,681.81 executed by Trustor in favor of Beneficiary or order. C. Payment of additional sums and interest thereon which may hereafter be loaned to Trustor, or his successors or assigns, when evidenced by a promissory note or notes reciting that they are secured by this Deed of Trust.

TO PROTECT THE SECURITY OF THIS DEED OF TRUST, TRUSTOR AGREES:

1. To keep said property in good condition and repair; not to remove or demolish any building, thereon; to complete or restore promptly and in good and workmanlike manner any building which may be constructed, damaged, or destroyed thereon, and to pay when due all claims for labor performed and materials furnished therefor; to comply with all laws affecting said property or requiring any alterations or improvements to be made thereon; not to commit or permit waste thereof; not to commit, suffer, or permit any act upon said property in violation of law; and do all other acts which from the character or use of said property may be reasonably necessary, the specific enumerations herein not excluding the general.

2. To provide, maintain, and deliver to Beneficiary fire insurance satisfactory to and with loss payable to Beneficiary. The amount collected under any fire or other insurance policy may be applied by Beneficiary upon any indebtedness secured hereby and in such order as Beneficiary may determine, or at option of Beneficiary the entire amount so collected or any part thereof may be released to Trustor. Such application or release shall not cure or waive any default or notice of Trustee's sale hereunder or invalidate any act done pursuant to such notice.

3. To appear in and defend any action or proceeding purporting to affect the security hereof or the rights or powers of Beneficiary or Trustee; and to pay all costs and expenses of Beneficiary and Trustee, including cost of evidence of title and attorney's fees in a reasonable sum, in any such action or proceeding in which Beneficiary or Trustee may appear or be named, and in any suit brought by Beneficiary or Trustee to foreclose this Deed of Trust.

4. To pay: before delinquent, all taxes and assessments affecting said property; when due, all encumbrances, charges, and liens, with interest, on said property or any part thereof, which appear to be prior or superior hereto; all costs, fees, and expenses of this Trust, including, without limiting the generality of the foregoing, the fees of Trustee for issuance of any Deed of Partial Release and Partial Reconveyance or Deed of Release and full Reconveyance, and all lawful charges, costs, and expenses in the event of reinstatement of, following default in, this Deed of Trust or the obligations secured hereby.

Should Trustor fail to make any payment or to do any act as herein provided, then Beneficiary or Trustee, but without obligation so to do and without demand upon Trustor and without releasing Trustor from any obligation hereof, may make or do the same in such manner and to such extent as either may deem necessary to protect the security hereof, Beneficiary or Trustee being authorized to enter upon said property for such purposes; appear in and defend any action or proceeding purporting to affect the security hereof or the rights or powers of Beneficiary or Trustee; pay, purchase, contest, or compromise any encumbrance, charge, or lien which in the judgment of either appears to be prior or superior hereto and, in exercising any such powers, pay necessary expenses, employ counsel, and pay his reasonable fees.

5. To pay immediately and without demand all sums expended by Beneficiary or Trustee pursuant to the provisions hereof, together with interest from date of expenditure at the same rate as is provided for in the note secured by this Deed of Trust or at the highest legal rate, whichever be the greater rate. Any amounts so paid by Beneficiary or Trustee shall become a part of the debt secured by this Deed of Trust and a lien on said premises or immediately due and payable at option of Beneficiary or Trustee.

IT IS MUTUALLY AGREED:

6. That any award of damages in connection with any condemnation or any such taking, or for injury to the property by reason of public use, or for damages for private trespass or injury thereto, is assigned and shall be paid to Beneficiary as further security for all obligations secured hereby (reserving unto the Trustor, however, the right to sue therefor and the ownership thereof subject to this Deed of Trust), and upon receipt of such moneys Beneficiary may hold the same as such further security, or apply or release the same in the same manner and with the same effect as above provided for disposition of proceeds of fire or other insurance.

BOOK 971 PAGE 607

7. That time is of the essence of this Deed of Trust, and that by accepting payment of any sum secured hereby after its due date. Beneficiary does not waive his right either to require prompt payment when due of all other sums so secured or to declare default for failure so to pay.

8. That at any time or from time to time, and without notice, upon written request of Beneficiary and presentation of this Deed of Trust and said note(s) for endorsement, and without liability therefor, and without affecting the personal liability of any person for payment of the indebtedness secured hereby, and without affecting the security hereof for the full amount secured hereby on all property remaining subject hereto, and without the necessity that any sum representing the value or any portion thereof of the property affected by the Trustee's action be credited on the indebtedness, the Trustee may: (a) release and reconvey all or any part of said property; (b) consent to the making and recording, or either, of any map or plat of the property or any part thereof; (c) join in granting any easement thereon; (d) join in or consent to any extension agreement or any agreement subordinating the lien, encumbrance, or charge hereof.

9. That upon written request of Beneficiary stating that all sums secured hereby have been paid, and upon surrender of this Deed of Trust and said note(s) to Trustee for cancellation, and upon payment of its fees. Trustee shall release and reconvey, without covenant or warranty, express or implied, the property then held hereunder. The recitals in such reconveyance of any matters or facts shall be conclusive proof of the truthfulness thereof. The grantee in such reconveyance may be described as "the person or persons legally entitled thereto."

10. That as additional security, Trustor hereby gives to and confers upon Beneficiary the right, power, and authority, during the continuance of this Trust, to collect the property income, reserving to Trustor the right, prior to any default by Trustor in payment of any indebtedness secured hereby or in performance of any agreement hereunder, to collect and retain such property income as it becomes due and payable. Upon any such default, Beneficiary may at any time, without notice, either in person, by agent, or by a receiver to be appointed by a court, and without regard to the adequacy of any security for the indebtedness hereby secured, enter upon and take possession of said property or any part thereof, in his own name sue for or otherwise collect such property income, including that past due and unpaid, and apply the same, less costs and expenses of operation and collection, including reasonable attorney's fees, upon any indebtedness secured hereby, and in such order as Beneficiary may determine. The entering upon and taking possession of said property, the collection of such property income, and the application thereof as aforesaid, shall not cure or waive any default or notice of Trustee's sale hereunder or invalidate any act done pursuant to such notice.

11. That upon default by Trustor in the payment of any indebtedness secured hereby or in performance of any agreement hereunder. Beneficiary may declare all sums secured hereby immediately due and payable by delivery to Trustee of written notice thereof, setting forth the nature thereof and of election to cause to be sold said property under this Deed of Trust. Beneficiary also shall deposit with Trustee this Deed of Trust, said note(s), and all documents evidencing expenditures secured hereby.

Trustee shall record and give notice of Trustee's sale in the manner required by law, and after the lapse of such time as may then be required by law. Trustee shall sell, in the manner required by law, said property at public auction at the time and place fixed by it in said notice of Trustee's sale to the highest bidder for cash in lawful money of the United States, payable at time of sale. Trustee may postpone or continue the sale by giving notice of postponement or continuance by public declaration at the time and place last appointed for the sale. Trustee shall deliver to such purchaser its Deed conveying the property so sold, but without any covenant or warranty, expressed or implied. Any persons, including Trustor, Trustee, or Beneficiary, may purchase at such sale.

After deducting all costs, fees, and expenses of Trustee and of this Trust, including cost of evidence of title in connection with sale and reasonable attorney's fees. Trustee shall apply the proceeds of sale to payment of: All sums then secured hereby and all other sums due under the terms hereof, with accrued interest; and the remainder, if any, to the person or persons legally entitled thereto, or as provided in A.R.S. §33-812. To the extent permitted by law, an action may be maintained by Beneficiary to recover a deficiency judgment for any balance due hereunder.

In lieu of sale pursuant to the power of sale conferred hereby, this Deed of Trust may be foreclosed in the same manner provided by law for the foreclosure of mortgages on real property. Beneficiary shall also have all other rights and remedies available him hereunder and at law or in equity. All rights and remedies shall be cumulative.

12. That Beneficiary may appoint a successor Trustee in the manner prescribed by law. A successor Trustee herein shall, without conveyance from the predecessor Trustee, succeed to all the predecessor's title, estate, rights, powers, and duties. Trustee may resign by mailing or delivering notice thereof to Beneficiary and Trustor.

13. That this Deed of Trust applies to, inures to the benefit of, and binds all parties hereto, their heirs, legatees, devisees, administrators, executors, successors, and assigns. The term Beneficiary shall mean the owner and holder of the note(s) secured hereby, whether or not named as beneficiary herein. In this Deed of Trust, whenever the context so requires, the masculine gender includes the feminine and neuter, and the singular number includes the plural.

14. That Trustee accepts this Trust when this Deed of Trust, duly executed and acknowledged, is made a public record as provided by law. Trustee not obligated to notify any party hereto of pending sale under any other Deed of Trust or of any action or proceeding in which Trustor, Beneficiary, Trustee shall be a party unless brought by Trustee.

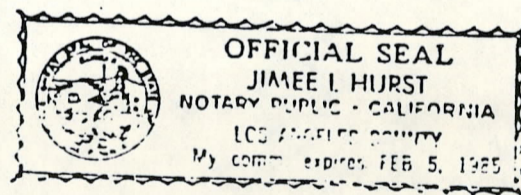
The undersigned Trustor requests that a copy of any notice of Trustee's sale hereunder be mailed to him at his address hereinbefore set forth.

TRANSAMERICAN MINERALS, LTD.  
Trustor

Trustor

*Henry John Perdon*  
Henry John Perdon, Chairman

*David D. Sterns*  
David D. Sterns, President



STATE OF California }  
County of Los Angeles } ss.

This instrument was acknowledged before me this 12<sup>th</sup> day of January, 1981 by James I. Hurst My commission expires 2-5-85  
NOTARY PUBLIC

STATE OF California }  
County of Los Angeles } ss.

This instrument was acknowledged before me this 12<sup>th</sup> day of January, 1981 by James I. Hurst My commission expires 2-5-85  
NOTARY PUBLIC

EXHIBIT 'B'

Transamerican Minerals, Ltd.  
 3807 Wilshire Boulevard  
 Suite 1215  
 Los Angeles, California 90010

<u>Name of Claim and BLM Serial Number</u>	<u>Section, Township and Range Within Meridian</u>	<u>Location Notice</u> <u>Book.....Page</u>
Gypsum Dome Placer Claims: Mohave County, State of Arizona		
Claim Number 9 - A MC 74127	NE ¼ Sec. 20, T. 41 N, R. 11 W, S.R.B.M.	5R.....18
" 10 - A MC 74128	SE ¼ Sec. 20, T. 41 N, R. 11 W, S.R.B.M.	5R.....19
" 11 - A MC 74129	SW ¼ Sec. 20, T. 41 N, R. 11 W, S.R.B.M.	5R.....20
" 12 - A MC 74130	NW ¼ Sec. 20, T. 41 N, R. 11 W, S.R.B.M.	5R.....21
" 13 - A MC 74131	NW ¼ Sec. 21, T. 41 N, R. 11 W, S.R.B.M.	5R.....22
" 14 - A MC 74132	NE ¼ Sec. 21, T. 41 N, R. 11 W, S.R.B.M.	5R.....23
" 15 - A MC 74133	SE ¼ Sec. 21, T. 41 N, R. 11 W, S.R.B.M.	5R.....24
" 16 - A MC 74134	SW ¼ Sec. 21, T. 41 N, R. 11 W, S.R.B.M.	5R.....25
" 17 - A MC 74135	NE ¼ Sec. 19, T. 41 N, R. 11 W, S.R.B.M.	5R.....26
" 18 - A MC 74136	SE ¼ Sec. 19, T. 41 N, R. 11 W, S.R.B.M.	5R.....27
" 19 - A MC 74137	SW ¼ Sec. 19, T. 41 N, R. 11 W, S.R.B.M.	5R.....28
" 20 - A MC 74138	NE ¼ Sec. 30, T. 41 N, R. 11 W, S.R.B.M.	5R.....29
" 21 - A MC 74139	SE ¼ Sec. 30, T. 41 N, R. 11 W, S.R.B.M.	5R.....30
" 22 - A MC 74140	SW ¼ Sec. 30, T. 41 N, R. 11 W, S.R.B.M.	5R.....31
" 23 - A MC 74141	NW ¼ Sec. 30, T. 41 N, R. 11 W, S.R.B.M.	5R.....32

BOOK 921 PAGE 609

**EXHIBIT 'B'**

Transamerican Minerals, Ltd.  
 3607 Wilshire Boulevard  
 Suite 1215  
 Los Angeles, California 90010

<u>Claim and BLM Serial Number</u>	<u>Section, Township and Range Within Meridian</u>	<u>Location Notice</u> <u>Book.....Page</u>
Gypsum Hills Placer Claims: Mohave County, State of Arizona		
Claim Number 1 - A MC 74105	NW ¼ Sec. 11, T. 41 N, R. 11 W, S.R.B.M.	5R.....33
" 2 - A MC 74106	SW ¼ Sec. 11, T. 41 N, R. 11 W, S.R.B.M.	5R.....34
" 3 - A MC 74107	NE ¼ Sec. 15, T. 41 N, R. 11 W, S.R.B.M.	5R.....35
" 4 - A MC 74108	SE ¼ Sec. 15, T. 41 N, R. 11 W, S.R.B.M.	5R.....36
" 5 - A MC 74109	SW ¼ Sec. 15, T. 41 N, R. 11 W, S.R.B.M.	5R.....37
" 6 - A MC 74149	NW ¼ Sec. 14, T. 41 N, R. 11 W, S.R.B.M.	572.....591-92
" 7 - A MC 74110	NE ¼ Sec. 22, T. 41 N, R. 11 W, S.R.B.M.	5R.....38
" 8 - A MC 74111	SE ¼ Sec. 22, T. 41 N, R. 11 W, S.R.B.M.	5R.....39
" 9 - A MC 74112	SW ¼ Sec. 22, T. 41 N, R. 11 W, S.R.B.M.	5R.....40
" 10 - A MC 74113	NW ¼ Sec. 22, T. 41 N, R. 11 W, S.R.B.M.	5R.....41
" 11 - A MC 74114	NW ¼ Sec. 23, T. 41 N, R. 11 W, S.R.B.M.	5R.....42
" 12 - A MC 74115	SW ¼ Sec. 23, T. 41 N, R. 11 W, S.R.B.M.	5R.....43

BOOK 921 PAGE 670  
 EXHIBIT 'B'

Transamerican Minerals, Ltd.  
 3507 Wilshire Boulevard  
 Suite 1215  
 Los Angeles, California 90010

<u>of Claim and BLM Serial Number</u>	<u>Section, Township and Range Within Meridian</u>	<u>Location Notice</u> <u>Book.....Page</u>
Gypsum Hills Pacer Claims, continued: Mohave County, State of Arizona		
Claim Number 13 - A MC 74116	SE ¼ Sec. 23, T. 41 N, R. 11 W, S.R.B.M.	5R.....44
" 14 - A MC 74117	NE ¼ Sec. 26, T. 41 N, R. 11 W, S.R.B.M.	5R.....45
" 15 - A MC 74118	NW ¼ Sec. 26, T. 41 N, R. 11 W, S.R.B.M.	5R.....46
" 16 - A MC 74119	NE ¼ Sec. 27, T. 41 N, R. 11 W, S.R.B.M.	5R.....47
" 17 - A MC 74120	SE ¼ Sec. 27, T. 41 N, R. 11 W, S.R.B.M.	5R.....48
" 18 - A MC 74121	SW ¼ Sec. 27, T. 41 N, R. 11 W, S.R.B.M.	5R.....49
" 19 - A MC 74122	NW ¼ Sec. 27, T. 41 N, R. 11 W, S.R.B.M.	5R.....50
" 20 - A MC 74123	NE ¼ Sec. 28, T. 41 N, R. 11 W, S.R.B.M.	5R.....51
" 21 - A MC 74124	SE ¼ Sec. 28, T. 41 N, R. 11 W, S.R.B.M.	5R.....52
" 22 - A MC 74125	SW ¼ Sec. 28, T. 41 N, R. 11 W, S.R.B.M.	5R.....53
" 23 - A MC 74126	NW ¼ Sec. 28, T. 41 N, R. 11 W, S.R.B.M.	5R.....54

EXHIBIT 'D'  
 BOOK 921 PAGE 671

Transamerican Minerals, Ltd.  
 3807 Wilshire Boulevard  
 Suite 1215  
 Los Angeles, California 90010

<u>of Claim and BLM Serial Number</u>	<u>Section, Township and Range Within Meridian</u>	<u>Location Notice</u> <u>Book.....Page</u>
Gypsum Town Placer Claims: Mohave County, State of Arizona		
Claim Number 1 - A MC 74074	NE ¼ Sec. 26, T. 41 N, R. 12 W, S.R.B.M.	5Q.....483
" 2 - A MC 74075	SE ¼ Sec. 26, T. 41 N, R. 12 W, S.R.B.M.	5Q.....484
" 3 - A MC 74076	SW ¼ Sec. 26, T. 41 N, R. 12 W, S.R.B.M.	5Q.....485
" 4 - A MC 74077	NW ¼ Sec. 26, T. 41 N, R. 12 W, S.R.B.M.	5Q.....486
" 5 - A MC 74078	NE ¼ Sec. 25, T. 41 N, R. 12 W, S.R.B.M.	5Q.....487
" 6 - A MC 74079	SE ¼ Sec. 25, T. 41 N, R. 12 W, S.R.B.M.	5Q.....488
" 7 - A MC 74080	SW ¼ Sec. 25, T. 41 N, R. 12 W, S.R.B.M.	5Q.....489
" 8 - A MC 74081	NW ¼ Sec. 25, T. 41 N, R. 12 W, S.R.B.M.	5Q.....490
" 9 - A MC 74082	NE ¼ Sec. 35, T. 41 N, R. 12 W, S.R.B.M.	5Q.....491
" 10 - A MC 74083	SE ¼ Sec. 35, T. 41 N, R. 12 W, S.R.B.M.	5Q.....492
" 11 - A MC 74084	SW ¼ Sec. 35, T. 41 N, R. 12 W, S.R.B.M.	5Q.....493
" 12 - A MC 74085	NW ¼ Sec. 35, T. 41 N, R. 12 W, S.R.B.M.	5Q.....494
" 13 - A MC 74142	NE ¼ Sec. 2, T. 40 N, R. 12 W, S.R.B.M.	6D.....45
" 14 - A MC 74143	SE ¼ Sec. 2, T. 40 N, R. 12 W, S.R.B.M.	6D.....46
" 15 - A MC 74144	SW ¼ Sec. 2, T. 40 N, R. 12 W, S.R.B.M.	6D.....47
" 16 - A MC 74145	NW ¼ Sec. 2, T. 40 N, R. 12 W, S.R.B.M.	6D.....48

**EXHIBIT 'B'**  
 BOOK 921 PAGE 672



Transamerican Minerals, Ltd.  
 1807 Wilshire Boulevard  
 Suite 1215  
 Los Angeles, California 90010

<u>Name</u>	<u>Claim and BLM Serial Number</u>	<u>Section, Township and Range Within Meridian</u>	<u>Location Notice</u> <u>Book.....Page</u>
	Claim Number 17 - A MC 74086	NE ¼ Sec. 11, T. 40 N, R. 12 W, S.R.B.M.	5Q.....495
"	18 - A MC 74087	SE ¼ Sec. 11, T. 40 N, R. 12 W, S.R.B.M.	5Q.....496
"	19 - A MC 74088	SW ¼ Sec. 11, T. 40 N, R. 12 W, S.R.B.M.	5Q.....497
"	20 - A MC 74089	NW ¼ Sec. 11, T. 40 N, R. 12 W, S.R.B.M.	5Q.....498
"	21 - A MC 74090	NW ¼ Sec. 14, T. 40 N, R. 12 W, S.R.B.M.	5Q.....499
"	22 - A MC 74091	NE ¼ Sec. 15, T. 40 N, R. 12 W, S.R.B.M.	5Q.....500
"	23 - A MC 74092	SE ¼ Sec. 15, T. 40 N, R. 12 W, S.R.B.M.	5R.....1
"	24 - A MC 74093	SW ¼ Sec. 15, T. 40 N, R. 12 W, S.R.B.M.	5R.....2
"	25 - A MC 74094	NW ¼ Sec. 15, T. 40 N, R. 12 W, S.R.B.M.	5R.....3
"	26 - A MC 74095	NE ¼ Sec. 21, T. 40 N, R. 12 W, S.R.B.M.	5R.....4
"	27 - A MC 74096	SE ¼ Sec. 21, T. 40 N, R. 12 W, S.R.B.M.	5R.....5
"	28 - A MC 74097	NE ¼ Sec. 22, T. 40 N, R. 12 W, S.R.B.M.	5R.....6
"	29 - A MC 74098	SE ¼ Sec. 22, T. 40 N, R. 12 W, S.R.B.M.	5R.....7
"	30 - A MC 74099	SW ¼ Sec. 22, T. 40 N, R. 12 W, S.R.B.M.	5R.....8
"	31 - A MC 74100	NW ¼ Sec. 22, T. 40 N, R. 12 W, S.R.B.M.	5R.....9
"	32 - A MC 74101	NW ¼ Sec. 27, T. 40 N, R. 12 W, S.R.B.M.	5R.....10

Gypsum Town Placer Claims, continued:  
 Mohave County, State of Arizona

BOOK 921 PAGE 673

**EXHIBIT 'B'**

Transamerican Minerals, Ltd.  
 807 Wilshire Boulevard  
 Suite 1215  
 Los Angeles, California 90010

Yal. Claim and BLM Serial Number

Section, Township and Range Within Meridian

Location Notice  
Book.....Page

Gypsum Town Placer Claims, CONTINUED:  
 Mohave County, State of Arizona

Claim Number	Section, Township and Range Within Meridian	Location Notice Book.....Page
33 - A MC 74102	SW ¼ Sec. 27, T. 40 N, R. 12 W, S.R.B.M.	5R.....11
" 34 - A MC 74103	NE ¼ Sec. 28, T. 40 N, R. 12 W, S.R.B.M.	5R.....12
" 35 - A MC 74104	SE ¼ Sec. 28, T. 40 N, R. 12 W, S.R.B.M.	5R.....13
" 45 - A MC 74050	NE ¼ Sec. 3, T. 40 N, R. 12 W, S.R.B.M.	5R.....220
" 46 - A MC 74051	SE ¼ Sec. 3, T. 40 N, R. 12 W, S.R.B.M.	5R.....221
" 47 - A MC 74052	SW ¼ Sec. 3, T. 40 N, R. 12 W, S.R.B.M.	5R.....222
" 48 - A MC 74053	NW ¼ Sec. 3, T. 40 N, R. 12 W, S.R.B.M.	5R.....223
" 49 - A MC 74054	NE ¼ Sec. 10, T. 40 N, R. 12 W, S.R.B.M.	5R.....224
" 50 - A MC 74055	SE ¼ Sec. 10, T. 40 N, R. 12 W, S.R.B.M.	5R.....225
" 51 - A MC 74056	SW ¼ Sec. 10, T. 40 N, R. 12 W, S.R.B.M.	5R.....226
" 52 - A MC 74057	NW ¼ Sec. 10, T. 40 N, R. 12 W, S.R.B.M.	5R.....227
" 53 - A MC 74148	SW ¼ Sec. 14, T. 40 N, R. 11 W, S.R.B.M.	572....597-598

BOOK 921 PAGE 674

EXHIBIT 'B'

Transamerican Minerals, Ltd.  
 3807 Wilshire Boulevard  
 Suite 1215  
 Los Angeles, California 90010

of Claim and BLM Serial Number

Section, Township and Range Within Meridian

Location Notice  
Book.....Page

Tip Top Gypsum Placer Claims:  
 Mohave County, State of Arizona

Claim Number 1 - A MC 74026	SE $\frac{1}{4}$ Sec. 14, T. 40 N, R. 12 W, S.R.B.M.	5-R.....196
" 2 - A MC 74027	NE $\frac{1}{4}$ Sec. 13, T. 40 N, R. 12 W, S.R.B.M.	5-R.....197
" 3 - A MC 74028	SW $\frac{1}{4}$ Sec. 13, T. 40 N, R. 12 W, S.R.B.M.	5-R.....198
" 4 - A MC 74029	NW $\frac{1}{4}$ Sec. 13, T. 40 N, R. 12 W, S.R.B.M.	5-R.....199
" 5 - A MC 74030	NW $\frac{1}{4}$ Sec. 7, T. 40 N, R. 11 W, S.R.B.M.	5-R.....200
" 6 - A MC 74031	SW $\frac{1}{4}$ Sec. 6, T. 40 N, R. 11 W, S.R.B.M.	5-R.....201
" 7 - A MC 74032	SE $\frac{1}{4}$ Sec. 6, T. 40 N, R. 11 W, S.R.B.M.	5-R.....202
" 8 - A MC 74033	NE $\frac{1}{4}$ Sec. 6, T. 40 N, R. 11 W, S.R.B.M.	5-R.....203
" 9 - A MC 74034	NE $\frac{1}{4}$ Sec. 5, T. 40 N, R. 11 W, S.R.B.M.	5-R.....204
" 10 - A MC 74035	SE $\frac{1}{4}$ Sec. 5, T. 40 N, R. 11 W, S.R.B.M.	5-R.....205
" 11 - A MC 74036	SW $\frac{1}{4}$ Sec. 5, T. 40 N, R. 11 W, S.R.B.M.	5-R.....206
" 12 - A MC 74037	NW $\frac{1}{4}$ Sec. 5, T. 40 N, R. 11 W, S.R.B.M.	5-R.....207
" 13 - A MC 74038	NE $\frac{1}{4}$ Sec. 4, T. 40 N, R. 11 W, S.R.B.M.	5-R.....208
" 14 - A MC 74039	SE $\frac{1}{4}$ Sec. 4, T. 40 N, R. 11 W, S.R.B.M.	5-R.....209

BOOK 921 PAGE 675

**EXHIBIT B**

Transamerican Minerals, Ltd.  
 3807 Wilshire Boulevard  
 Suite 1215  
 Los Angeles, California 90010

Name of Claim and BLM Serial Number

Section, Township and Range Within Meridian

Location Notice  
Book.....Page

Tip Top Gypsum Placer Claims, continued:  
 Mohave County, State of Arizona

Claim Number 15 - A MC 74040	SW $\frac{1}{4}$ Sec. 4, T. 40 N, R. 11 W, S.R.B.M.	5-R.....210
" 16 - A MC 74041	NW $\frac{1}{4}$ Sec. 4, T. 40 N, R. 11 W, S.R.B.M.	5-R.....211
" 17 - A MC 74042	NE $\frac{1}{4}$ Sec. 33, T. 41 N, R. 11 W, S.R.B.M.	5-R.....212
" 18 - A MC 74043	SE $\frac{1}{4}$ Sec. 33, T. 41 N, R. 11 W, S.R.B.M.	5-R.....213
" 19 - A MC 74044	SW $\frac{1}{4}$ Sec. 33, T. 41 N, R. 11 W, S.R.B.M.	5-R.....214
" 20 - A MC 74045	NW $\frac{1}{4}$ Sec. 33, T. 41 N, R. 11 W, S.R.B.M.	5-R.....215
" 21 - A MC 74046	NE $\frac{1}{4}$ Sec. 34, T. 41 N, R. 11 W, S.R.B.M.	5-R.....216
" 22 - A MC 74047	SE $\frac{1}{4}$ Sec. 34, T. 41 N, R. 11 W, S.R.B.M.	5-R.....217
" 23 - A MC 74048	SW $\frac{1}{4}$ Sec. 34, T. 41 N, R. 11 W, S.R.B.M.	5-R.....218
" 24 - A MC 74049	NW $\frac{1}{4}$ Sec. 34, T. 41 N, R. 11 W, S.R.B.M.	5-R.....219
" 5A - A MC 74022	E $\frac{1}{2}$ SE $\frac{1}{4}$ Sec.12,T. 40 N, R. 12 W, S.R.B.M.	572....593-594
" 5B - A MC 74023	N $\frac{1}{2}$ SW $\frac{1}{4}$ Sec. 7,T. 40 N, R. 11 W, S.R.B.M.	572....595-596

EXHIBIT 'B'  
 BOOK 921 FACE 676

Transamerican Minerals, Ltd.  
 3807 Wilshire Boulevard  
 Suite 1215  
 Los Angeles, California 90010

<u>Number of Claim and BLM Serial Number</u>	<u>Section, Township and Range Within Meridian</u>	<u>Location Notice</u> <u>Book.....Page</u>
Gypsum City Placer Claims: Mohave County, State of Arizona		
Claim Number 1 - A MC 74024	SW 1/4 NW 1/4 Sec. 8, T. 41 N, R. 12 W, S.R.B.M.	5R.....77
" 2 - A MC 74025	W 1/2 SW 1/4 Sec. 8, T. 41 N, R. 12 W, S.R.B.M. (amended 40 acres)	5R.....78
" 3 - A MC 74058	SE 1/4 Sec. 7, T. 41 N, R. 12 W, S.R.B.M. (amended 80 acres)	5R.....79
" 4 - A MC 74059	SW 1/4 Sec. 7, T. 41 N, R. 12 W, S.R.B.M.	5R.....80
" 5 - A MC 74060	NE 1/4 Sec. 18, T. 41 N, R. 12 W, S.R.B.M.	5R.....81
" 6 - A MC 74061	SE 1/4 Sec. 18, T. 41 N, R. 12 W, S.R.B.M.	5R.....82
" 7 - A MC 74062	SW 1/4 Sec. 18, T. 41 N, R. 12 W, S.R.B.M.	5R.....83
" 8 - A MC 74063	NW 1/4 Sec. 18, T. 41 N, R. 12 W, S.R.B.M.	5R.....84
" 9 - A MC 74064	NE 1/4 Sec. 19, T. 41 N, R. 12 W, S.R.B.M.	5R.....85
" 10 - A MC 74065	SE 1/4 Sec. 19, T. 41 N, R. 12 W, S.R.B.M.	5R.....86
" 11 - A MC 74066	SW 1/4 Sec. 19, T. 41 N, R. 12 W, S.R.B.M.	5R.....87
" 12 - A MC 74067	NW 1/4 Sec. 19, T. 41 N, R. 12 W, S.R.B.M.	5R.....88
" 13 - A MC 74068	SW 1/4 Sec. 20, T. 41 N, R. 12 W, S.R.B.M.	5R.....89
" 14 - A MC 74069	SE 1/4 Sec. 24, T. 41 N, R. 13 W, S.R.B.M.	5R.....90

EXHIBIT 'B'  
 BOOK 921 PAGE 677

Transamerican Minerals, Ltd.  
 3807 Wilshire Boulevard  
 Suite 1215  
 Los Angeles, California 90010

No. Claim and BLM Serial Number	<u>Section, Township and Range Within Meridian</u>	<u>Location Notice</u> <u>Book.....Page</u>
Gypsum City Placer Claims, continued: Mohave county, State of Arizona		
Claim Number 15 - A MC 74070	NE ¼ Sec. 24, T. 41 N, R. 13 W, S.R.B.M.	5R.....91
" 16 - A MC 74071	SE ¼ Sec. 13, T. 41 N, R. 13 W, S.R.B.M.	5R.....92
" 17 - A MC 74072	SW ¼ Sec. 13, T. 41 N, R. 13 W, S.R.B.M.	5R.....93
" 18 - A MC 74073	NE ¼ Sec. 13, T. 41 N, R. 13 W, S.R.B.M.	5R.....94
" 19 - A MC 74146	NE ¼ Sec. 7, T. 41 N, R. 12 W, S.R.B.M.	5R.....198
" 20 - A MC 74147	NW ¼ Sec. 7, T. 41 N, R. 12 W, S.R.B.M.	5R.....199

BOOK 921 FACE 678

EXHIBIT 'B'

PROMISSORY NOTE SECURED BY DEEDS OF TRUST

\$94,681.81

November 16, 1981

For value received TRANSAMERICAN MINERALS, LTD. ("Transamerican"), a California Corporation, hereby promises to pay to TCB STEEL COMPANY, INC. ("Lender"), or order, the principal sum of Ninety Four Thousand Six Hundred Eighty One Dollars and Eighty One Cents (\$94,681.81), with ninety percent (90%) emission and interest on unpaid principal at the rate of twenty three percent (23%) per annum, upon the following terms and conditions:

1. Principal and interest shall be payable in lawful money of the United States, with principal payable in twelve (12) equal monthly installments, concurrently with the accrued interest due for each month, commencing on December 16, 1981, and on the same date each successive month thereafter, through and including the final payment due on November 16, 1982.
2. Upon default in the payment of principal and interest hereunder, the whole of the principal and interest then due shall, at the option of the Lender, become immediately due and payable, should Transamerican fail to remedy and/or cure said default within ten (10) days after receipt of proper written notice of such default, mailed to the last known address of Transamerican by Lender.
3. Any notice, request, demand, instruction or other document to be given hereunder to the parties designated below shall be in writing and sent by registered or certified mail with return receipt requested as follows:  

Transamerican Minerals, Ltd.  
a California Corporation  
3807 Wilshire Boulevard  
Suite 1215  
Los Angeles, California 90010

Charles R. Nezzar, President  
TCB Steel Company, Inc.  
7847 E. Florence, #127  
Downey, California 90241
4. Transamerican shall have the right to prepay the amount due hereunder at any time without penalty.

**EXHIBIT 'B'** (1)

AT  
2/1/1

5. This Note is to be secured by two deeds of trust of even date herewith, in recordable form, on certain unpatented claims in Washington County, Utah and Mohave County, Arizona, herewith attached. Said trust deeds shall not be recorded by Lender until such time as a settlement has been made with Dr. Raymond and Cecilia Foxgord by Transamerican and/or alternately, Transamerican has received major funding of Five Million U.S. Dollars (\$5,000,000), wherein the funding party requires "first position" on deeds of trust for said claims. Should referenced funding party not require said deeds of trust, then Lender herein shall be permitted to record the herewith attached deeds of trust taking the first position.

If any legal action is necessary to collect or interpret the terms of this Note, the prevailing party shall be entitled to reasonable attorney's fees, costs and necessary disbursements in addition to any other relief to which said party may be entitled.

This Note shall be governed by and construed in accordance with the laws of the State of California.

TRANSAMERICAN MINERALS, LTD.

By: David D. Sterns

DAVID D. STERNS  
President

By: Henry John Perdon

HENRY JOHN PERDON  
Chairman of the Board

**EXHIBIT B'**





plus interest at twenty-four percent (24%) per annum. The contract, if written, is attached hereto.

5. That lien claimant demands \$12,500.00 together with interest at 24% per annum after deducting all just offsets and credits.

6. That lien claimant's work was substantially completed on or about October 15, 1982.

7. That lien claimant first began work on or about August 30, 1982.

8. That lien claimant is an original contractor, no twenty-day preliminary notice is required by statute.

Further Affiant saith not.

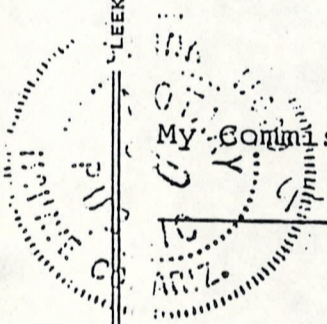
*Stephen M. Lee*  
STEPHEN M. LEE

SUBSCRIBED AND SWORN TO before me this 11/11 day of January, 1983, by STEPHEN M. LEE.

*Richard H. Lee*  
Notary Public

My Commission Expires:

9-15-86



BOOK 896 PAGE 743

**EXHIBIT 'C'**

LEE & LEE, ATTORNEYS AT LAW, SUITE 101, NEGUS BUILDING, KINGMAN, ARIZONA 86401

E X H I B I T "A"

Those certain mining claims located in Mohave County, State of Arizona known as Gypsum Hill Placer Claims described as follows, to-wit:

Gypsum Hill Placer Claim No. 1 located in the NW $\frac{1}{4}$  of Section 11, T41N, R11W, G&SRB&M; BLM serial number A MC 74105.

Gypsum Hill Placer Claim No. 2 located in the SW $\frac{1}{4}$  of Section 11, T41N, R11W, G&SRB&M; BLM serial number A MC 74106

Gypsum Hill Placer Claim No. 3 located in the NE $\frac{1}{4}$  of Section 15, T41N, R11W, G&SRB&M; BLM serial number A MC 74107.

Gypsum Hill Placer Claim No. 4 located in the SE $\frac{1}{4}$  of Section 15, T41N, R11W, G&SRB&M; BLM serial number A MC 74108.

Gypsum Hill Placer Claim No. 5 located in the SW $\frac{1}{4}$  of Section 15, T41N, R11W, G&SRB&M; BLM serial number A MC 74109.

Gypsum Hill Placer Claim No. 6 located in the NW $\frac{1}{4}$  of Section 14, T41N, R11W, G&SRB&M; BLM serial number A MC 74149.

Gypsum Hill Placer Claim No. 7 located in the NE $\frac{1}{4}$  of Section 22, T41N, R11W, G&SRB&M; BLM serial number A MC 74110.

Gypsum Hill Placer Claim No. 8 located in the SE $\frac{1}{4}$  of Section 22, T41N, R11W, G&SRB&M; BLM serial number A MC 74111.

Gypsum Hill Placer Claim No. 9 located in the SW $\frac{1}{4}$  of Section 22, T41N, R11W, G&SRB&M; BLM serial number A MC 74112.

Gypsum Hill Placer Claim No. 10 located in the NW $\frac{1}{4}$  of Section 22, T41N, R11W, G&SRB&M; BLM serial number A MC 74113.

Gypsum Hill Placer Claim No. 11 located in the NW $\frac{1}{4}$  of Section 23, T41N, R11W, G&SRB&M; BLM serial number A MC 74114.

Gypsum Hill Placer Claim No. 12 located in the SW $\frac{1}{4}$  of Section 23, T41N, R11W, G&SRB&M; BLM serial number A MC 74115.

Gypsum Hill Placer Claim No. 13 located in the SE $\frac{1}{4}$  of Section 23, T41N, R11W, G&SRB&M; BLM serial number A MC 74116.

Gypsum Hill Placer Claim No. 14 located in the NE $\frac{1}{4}$  of Section 26, T41N, R11W, G&SRB&M; BLM serial number A MC 74117.

Gypsum Hill Placer Claim No. 15 located in the NW $\frac{1}{4}$  of Section 26, T41N, R11W, G&SRB&M; BLM serial number A MC 74118.

Gypsum Hill Placer Claim No. 16 located in the NE $\frac{1}{4}$  of Section 27, T41N, R11W, G&SRB&M; BLM serial number A MC 74119.

Gypsum Hill Placer Claim No. 17 located in the SE $\frac{1}{4}$  of Section 27, T41N, R11W, G&SRB&M; BLM serial number A MC 74120.

Gypsum Hill Placer Claim No. 18 located in the SW $\frac{1}{4}$  of Section 27, T41N, R11W, G&SRB&M; BLM serial number A MC 74121.

Gypsum Hill Placer Claim No. 19 located in NW $\frac{1}{4}$  of Section 27, T41N, R11W, G&SRB&M; BLM serial number A MC 74122.

Gypsum Hill Placer Claim No. 20 located in the NE $\frac{1}{4}$  of Section 28, T41N, R11W, G&SRB&M; BLM serial number A MC 74123.

Gypsum Hill Placer Claim No. 21 located in the SE $\frac{1}{4}$  of Section 28, T41N, R11W, G&SRB&M; BLM serial number A MC 74124.

Gypsum Hill Placer Claim No. 22 located in the SW $\frac{1}{4}$  of Section 28, T41N, R11W, G&SRB&M; BLM serial number A MC 74125.

Gypsum Hill Placer Claim No. 23 located in the NW $\frac{1}{4}$  of Section 28, T41N, R11W, G&SRB&M; BLM serial number A MC 74126.

ALSO: those certain mining claims located in Mohave County, State of Arizona known as Gypsum Dome Placer Claims described as follows, to-wit:

Gypsum Dome Placer Claim No. 9 located in the NE $\frac{1}{4}$  of Section 20, T41N, R11W, G&SRB&M; BLM serial number A MC 74127.

Gypsum Dome Placer Claim No. 10 located in the SE $\frac{1}{4}$  of Section 20, T41N, R11W, G&SRB&M; BLM serial number A MC 74128.

Gypsum Dome Placer Claim No. 11 located in the SW $\frac{1}{4}$  of Section 20, T41N, R11W, G&SRB&M; BLM serial number A MC 74129.

Gypsum Dome Placer Claim No. 12 located in the NW $\frac{1}{4}$  of Section 20, T41N, R11W, G&SRB&M; BLM serial number A MC 74130.

Gypsum Dome Placer Claim No. 13 located in the NW $\frac{1}{4}$  of Section 21, T41N, R11W, G&SRB&M; BLM serial number A MC 74131.

Gypsum Dome Placer Claim No. 14 located in the NE $\frac{1}{4}$  of Section 21, T41N, R11W, G&SRB&M; BLM serial number A MC 74132.

Gypsum Dome Placer Claim No. 15 located in the SE $\frac{1}{4}$  of Section 21, T41N, R11W, G&SRB&M; BLM serial number A MC 74133.

Gypsum Dome Placer Claim No. 16 located in the SW $\frac{1}{4}$  of Section 21, T41N, R11W, G&SRB&M; BLM serial number A MC 74134.

Gypsum Dome Placer Claim No. 17 located in the NE $\frac{1}{4}$  of Section 19, T41N, R11W, G&SRB&M; BLM serial number A MC 74135.

Gypsum Dome Placer Claim No. 18 located in the SE $\frac{1}{4}$  of Section 19, T41N, R11W, G&SRB&M; BLM serial number A MC 74136.

Gypsum Dome Placer Claim No. 19 located in the SW $\frac{1}{4}$  of Section 19, T41N, R11W, G&SRB&M; BLM serial number A MC 74137.

Gypsum Dome Placer Claim No. 20 located in the NE $\frac{1}{4}$  of Section 30, T41N, R11W, G&SRB&M; BLM serial number A MC 74138.

Gypsum Dome Placer Claim No. 21 located in the SE $\frac{1}{4}$  of Section 30, T41N, R11W, G&SRB&M; BLM serial number A MC 74139.

Gypsum Dome Placer Claim No. 22 located in the SW $\frac{1}{4}$  of Section 30, T41N, R11W, G&SRB&M; BLM serial number A MC 74140.

Gypsum Dome Placer Claim No. 23 located in the NW $\frac{1}{4}$  of Section 30, T41N, R11W, G&SRB&M; BLM serial number A MC 74141.

ALSO: those certain mining claims located in Mohave County, State of Arizona known as Gypsum City Placer Claims described as follows, to-wit:

Gypsum City Placer Claim No. 1 located in the SW $\frac{1}{4}$ NW $\frac{1}{4}$  of Section 3, T41N, R12W, G&SRB&M; BLM serial number A MC 74024.

Gypsum City Placer Claim No. 2 locate in the W $\frac{1}{2}$ SW $\frac{1}{4}$  of Section 3, T41N, R12W, G&SRB&M; BLM serial number A MC 74025.

Gypsum City Placer Claim No. 3 located in the SE $\frac{1}{4}$  of Section 7, T41N, R12W, G&SRB&M; BLM serial number A MC 74058.

Gypsum City Placer Claim No. 4 located in the SW $\frac{1}{4}$  of Section 7, T41N, R12W, G&SRB&M; BLM serial number A MC 74059.

Gypsum City Placer Claim No. 5 located in the NE $\frac{1}{4}$  of Section 18, T41N, R12W, G&SRB&M; BLM serial number A MC 74060.

Gypsum City Placer Claim No. 6 located in the SE $\frac{1}{4}$  of Section 18, T41N, R12W, G&SRB&M; BLM serial number A MC 74061.

Gypsum City Placer Claim No. 7 located in the SW $\frac{1}{4}$  of Section 18, T41N, R12W, G&SRB&M; BLM serial number A MC 74062.

**EXHIBIT 'C'**

Gypsum City Placer Claim No. 8 located in the NW $\frac{1}{4}$  of Section 18, T41N, R12W, G&SRB&M; BLM serial number A MC 74063.

Gypsum City Placer Claim No. 9 located in the NE $\frac{1}{4}$  of Section 19, T41N, R12W, G&SRB&M; BLM serial number A MC 74064.

Gypsum City Placer Claim No. 10 located in the SE $\frac{1}{4}$  of Section 19, T41N, R12W, G&SRB&M; BLM serial number A MC 74065.

Gypsum City Placer Claim No. 11 located in the SW $\frac{1}{4}$  section 19, T41N, R12W, G&SRB&M; BLM serial number A MC 74066.

Gypsum City Placer Claim No. 12 located in the NW $\frac{1}{4}$  Section 19, T41N, R12W, G&SRB&M; BLM serial number A MC 74067.

Gypsum City Placer Claim No. 13 located in the SW $\frac{1}{4}$  of Section 20, T41N, R12W, G&SRB&M; BLM serial number A MC 74068.

Gypsum City Placer Claim No. 14 located in the SE $\frac{1}{4}$  of Section 24, T41N, R13W, G&SRB&M; BLM serial number A MC 74069.

Gypsum City Placer Claim No. 15 located in the NE $\frac{1}{4}$  of Section 24, T41N, R13W, G&SRB&M; BLM serial number A MC 74070.

Gypsum City Placer Claim No. 16 located in the SE $\frac{1}{4}$  of Section 13, T41N, R13W, G&SRB&M; BLM serial number A MC 74071.

Gypsum City Placer Claim No. 17 located in the SW $\frac{1}{4}$  of Section 13, T41N, R13W, G&SRB&M; BLM serial number A MC 74072.

Gypsum City Placer Claim No. 18 located in the NE $\frac{1}{4}$  of Section 13, T41N, R13W, G&SRB&M; BLM serial number a MC 74073.

Gypsum City Placer Claim No. 19 "Amended" located in the NE $\frac{1}{4}$  of Section 7, T41N, R12W, G&SRB&M; BLM serial number A MC 74146.

Gypsum City Placer Claim No. 20 located in the NW $\frac{1}{4}$  of Section 7, T41N, R12W, G&SRB&M; BLM serial number A MC 74147.

ALSO: Those certain mining claims located in Mohave County, State of Arizona known as Tip Top Gypsum Mining Claims described as follows, to-wit:

Tip Top Gypsum Claim No. 1 located in the SE $\frac{1}{4}$  of Section 14, T40N, R12W, G&SRB&M; BLM serial number A MC 74026.

Tip Top Gypsum Claim No. 2 located in the NE $\frac{1}{4}$  of Section 13, T40N, R12W, G&SRB&M; BLM serial number A MC 74027.

**EXHIBIT 'C'**

Tip Top Gypsum Claim No. 3 located in the SW $\frac{1}{4}$  of Section 13, T40N, R12W, G&SRB&M; BLM serial number A MC 74028.

Tip Top Gypsum Claim No. 4 located in the NW $\frac{1}{4}$  of Section 13, T40N, R12W, G&SRB&M; BLM serial number A MC 74029.

Tip Top Gypsum Claim No. 5 located in the NW $\frac{1}{4}$  of Section 7, T40N, R11W, G&SRB&M; BLM serial number A MC 74030.

Tip Top Gypsum Claim No. 5A located in the E $\frac{1}{2}$ SE $\frac{1}{4}$  of Section 12, T40N, R12W, G&SRB&M; BLM serial number A MC 74030.

Tip Top Gypsum Claim No. 5B located in the N $\frac{1}{2}$ SW $\frac{1}{4}$  of Section 7, T40N, R11W, G&SRB&M; BLM serial number A MC 74023.

Tip Top Gypsum Claim No. 6 located in the SW $\frac{1}{4}$  of Section 6, T40N, R11W, G&SRB&M; BLM serial number A MC 74031.

Tip Top Gypsum Claim No. 7 located in the SE $\frac{1}{4}$  of Section 6, T40N, R11W, G&SRB&M; BLM serial number A MC 74032.

Tip Top Gypsum Claim No. 8 located in the NE $\frac{1}{4}$  of Section 6, T40N, R11W, G&SRB&M; BLM serial number A MC 74033.

Tip Top Gypsum Claim No. 9 located in the NE $\frac{1}{4}$  of Section 5, T40N, R11W, G&SRB&M; BLM serial number A MC 74034.

Tip Top Gypsum Claim No. 10 located in the SE $\frac{1}{4}$  of Section 5, T40N, R11W, G&SRB&M; BLM serial number A MC 74035.

Tip Top Gypsum Claim No. 11 located in the SW $\frac{1}{4}$  of Section 5, T40N, R11W, G&SRB&M; BLM serial number A MC 74036.

Tip Top Gypsum Claim No. 12 located in the NW $\frac{1}{4}$  of Section 5, T40N, R11W, G&SRB&M; BLM serial number A MC 74037.

Tip Top Gypsum Claim No 13 located in the NE $\frac{1}{4}$  of Section 4, T40N, R11W, G&SRB&M; BLM serial number 74038.

Tip Top Gypsum Claim No. 14 located in the SE $\frac{1}{4}$  of Section 4, T40N, R11W, G&SRB&M; BLM serial number 74039.

Tip Top Gypsum Claim No. 15 located in the SW $\frac{1}{4}$  of Section 4, T40N, R11W, G&SRB&M; BLM serial number A MC 74040.

Tip Top Gypsum Claim No. 16 located in the NW $\frac{1}{4}$  of Section 4, T40N, R11W, G&SRB&M; BLM serial number A MC 74041.

Tip Top Gypsum Claim No. 17 located in the NE $\frac{1}{4}$  of Section 33, T41N, R11W, G&SRB&M; BLM serial number A MC 74042.

Tip Top Gypsum Claim No. 18 located in the SE $\frac{1}{4}$  of Section 33, T41N, R11W, G&SRB&M; BLM serial number A MC 74043.

Tip Top Gypsum Mining Claim No. 19 located in the SW $\frac{1}{4}$  of Section 33, T41N, R11W, G&SRB&M; BLM serial number A MC 74044.

Tip Top Gypsum Mining Claim No. 20 located in the NW $\frac{1}{4}$  of Section 33, T41N, R11W, G&SRB&M; BLM serial number A MC 74045.

Tip Top Gypsum Mining Claim No. 21 located in the NE $\frac{1}{4}$  of Section 34, T41N, R11W, G&SRB&M; BLM serial number A MC 74046.

Tip Top Gypsum Mining Claim No. 22 located in the SE $\frac{1}{4}$  of Section 34, T41N, R11W, G&SRB&M; BLM serial number A MC 77047.

Tip Top Gypsum Mining Claim No. 23 located in the SW $\frac{1}{4}$  of Section 34, T41N, R11W, G&SRB&M; BLM serial number A MC 74048.

Tip Top Gypsum Mining Claim No. 24 located in the NW $\frac{1}{4}$  of Section 34, T41N, R11W, G&SRB&M; BLM serial number A MC 74049.

ALSO: Those certain mining claims located in Mohave County, State of Arizona, known as Gypsum Town Placer Claims described as follows, to-wit:

Gypsum Town Placer Claim No. 1 located in the NE $\frac{1}{4}$  of Section 26, T41N, R12W, G&SRB&M; BLM serial number A MC 74074.

Gypsum Town Placer Claim No. 2 located in the SE $\frac{1}{4}$  of Section 26, T41N, R12W, G&SRB&M; BLM serial number A MC 74075.

Gypsum Town Placer Claim No. 3 located in the SW $\frac{1}{4}$  of Section 26, T41N, R12W, G&SRB&M; BLM serial number A MC 74076.

Gypsum Town Placer Claim No. 4 located in the NW $\frac{1}{4}$  of Section 26, T41N, R12W, G&SRB&M; BLM serial number A MC 74077.

Gypsum Town Placer Claim No. 5 located in the NE $\frac{1}{4}$  of Section 25, T41N, R12W, G&SRB&M; BLM serial number A MC 74078.

Gypsum Town Placer Claim No. 6 located in the SE $\frac{1}{4}$  of Section 25, T41N, R12W, G&SRB&M; BLM serial number A MC 74079.

Gypsum Town Placer Claim No. 7 located in the SW $\frac{1}{4}$  Section 25, T41N, R12W, G&SRB&M; BLM serial number A MC 74080.

Gypsum Town Placer Claim No. 8 located in the NW $\frac{1}{4}$  of Section 25, T41N, R12W, G&SRB&M; BLM serial number A MC 74081.

Gypsum Town Placer Claim No. 9 located in the NE $\frac{1}{4}$  of Section 35, T41N, R12W, G&SRB&M; BLM serial number A MC 74082.

Gypsum Town Placer Claim No. 10 located in the SE $\frac{1}{4}$  of Section 35, T41N, R12W, G&SRB&M; BLM serial number A MC 74083.

**EXHIBIT 'C'**



- Gypsum Town Placer Claim No. 11 located in the SW $\frac{1}{4}$  of Section 35, T41N, R12W, G&SRB&M; BLM serial number A MC 74084.
- Gypsum Town Placer Claim No. 12 located in the NW $\frac{1}{4}$  of Section 35, T41N, R12W, G&SRB&M; BLM serial number A MC 74085
- Gypsum Town Placer Claim No. 13 located in the NE $\frac{1}{4}$  of Section 2, T40N, R12W, G&SRB&M; BLM serial number A MC 74142.
- Gypsum Town Placer Claim No. 14 located in the SE $\frac{1}{4}$  of Section 2, T40N, R12W, G&SRB&M; BLM serial number AMC 74143.
- Gypsum Town Placer Claim No. 15 located in the SW $\frac{1}{4}$  of Section 2, T40N, R12W, G&SRB&M; BLM serial number A MC 74144.
- Gypsum Town Placer Claim No. 16 located in the NW $\frac{1}{4}$  of Section 2, T40N, R12W, G&SRB&M; BLM serial number A MC 74145.
- Gypsum Town Placer Claim No. 17 located in the NE $\frac{1}{4}$  of Section 11, T40N, R12W, G&SRB&M; BLM serial number A MC 74086.
- Gypsum Town Placer Claim No. 18 located in the SE $\frac{1}{4}$  of Section 11, T40N, R12W, G&SRB&M; BLM serial number A MC 74087.
- Gypsum Town Placer Claim No. 19 located in the SW $\frac{1}{4}$  of Section 11, T40N, R12W, G&SRB&M; BLM serial number A MC 74088.
- Gypsum Town Placer Claim No. 20 located in the NW $\frac{1}{4}$  of Section 11, T40N, R12W, G&SRB&M; BLM serial number A MC 74089.
- Gypsum Town Placer Claim No. 21 located in the NW $\frac{1}{4}$  of Section 14, T40N, R12W, G&SRB&M; BLM serial number A MC 74090.
- Gypsum Town Placer Claim No. 22 located in the NE $\frac{1}{4}$  of Section 15, T40N, R12W, G&SRB&M; BLM serial number A MC 74091.
- Gypsum Town Placer Claim No. 23 located in the SE $\frac{1}{4}$  of Section 15, T40N, R12W, G&SRB&M; BLM serial number A MC 74092.
- Gypsum Town Placer Claim No. 24 located in the SW $\frac{1}{4}$  of Section 15, T40N, R12W, G&SRB&M; BLM serial number A MC 74093.
- Gypsum Town Placer Claim No. 25 located in the NW $\frac{1}{4}$  of Section 15, T40N, R12W, G&SRB&M; BLM serial number A MC 74094.
- Gypsum Town Placer Claim No. 26 located in the NE $\frac{1}{4}$  of Section 21, T40N, R12W, G&SRB&M; BLM serial number A MC 74095.
- Gypsum Town Placer Claim No. 27 located in the SE $\frac{1}{4}$  of Section 21, T40N, R12W, G&SRB&M; BLM serial number A MC 74096.

Gypsum Town Placer Claim No. 28 located in the NE $\frac{1}{4}$  of Section 22, T40N, R12W, G&SRB&M; BLM serial number A MC 74097.

Gypsum Town Placer Claim No. 29 located in the SE $\frac{1}{4}$  of Section 22, T40N, R12W, G&SRB&M; BLM serial number A MC 74098.

Gypsum Town Placer Claim No. 30 located in the SW $\frac{1}{4}$  of Section 22, T40N, R12W, G&SRB&M; BLM serial number A MC 74099.

Gypsum Town Placer Claim No. 31 located in the NW $\frac{1}{4}$  of Section 22, T40N, R12W, G&SRB&M; BLM serial number A MC 74100.

Gypsum Town Placer Claim No. 32 located in the NE $\frac{1}{4}$  of Section 27, T40N, R12W, G&SRB&M; BLM serial number A MC 74101.

Gypsum Town Placer Claim No. 33 located in the SW $\frac{1}{4}$  of Section 27, T40N, R12W, G&SRB&M; BLM serial number A MC 74102.

Gypsum Town Placer Claim No. 34 located in the NE $\frac{1}{4}$  of Section 28, T40N, R12W, G&SRB&M; BLM serial number A MC 74103.

Gypsum Town Placer Claim No. 35 located in the SE $\frac{1}{4}$  of Section 28, T40N, R12W, G&SRB&M; BLM serial number A MC 74104.

Gypsum Town Placer Claim No. 45 located in the NE $\frac{1}{4}$  of Section 3, T40N, R12W, G&SRB&M; BLM serial number A MC 74050.

Gypsum Town Placer Claim No. 46 located in the SE $\frac{1}{4}$  of Section 3, T40N, R12W, G&SRB&M; BLM serial number A MC 74051.

Gypsum Town Placer Claim No. 47 located in the SW $\frac{1}{4}$  of Section 3, T40N, R12W, G&SRB&M; BLM serial number A MC 74052.

Gypsum Town Placer Claim No. 48 located in the NW $\frac{1}{4}$  of Section 3, T40N, R12W, G&SRB&M; BLM serial number A MC 74053.

Gypsum Town Placer Claim No. 49 located in the NE $\frac{1}{4}$  of Section 10, T40N, R12W, G&SRB&M; BLM serial number A MC 74054.

Gypsum Town Placer Claim No. 50 located in the SE $\frac{1}{4}$  of Section 10, T40N, R12W, G&SRB&M; BLM serial number A MC 74055.

Gypsum Town Placer Claim No. 51 located in the SW $\frac{1}{4}$  of Section 10, T40N, R12W, G&SRB&M; BLM serial number A MC 74056.

Gypsum Town Placer Claim No. 52 located in the NW $\frac{1}{4}$  of Section 10, T40N, R12W, G&SRB&M; BLM serial number A MC 74057.

Gypsum Town Placer Claim No. 53 located in the SW $\frac{1}{4}$  of Section 14, T40N, R12W, G&SRB&M; BLM serial number A MC 74148.

**EXHIBIT 'C'**

ALSO: those certain mining claims located in Mohave County, State of Arizona known as New Gypsum Placer Claims described as follows, to-wit:

New Gypsum Placer Claim No. 1, New Gypsum Placer Claim No. 2, and New Gypsum Placer Claim No. 3 all located in the N $\frac{1}{2}$  of Section 31, T42N, R12W, G&SRB&M; no BLM serial numbers available.

ALSO: those certain mining claims located in Mohave County, State of Arizona known as Mt. Aetna Placer Claims described as follows, to-wit:

Mt. Aetna Placer Claim No. 1 located in the NW $\frac{1}{4}$  of Section 15, T41N, R11W, G&SRB&M; no BLM serial number available.

Mt. Aetna Placer Claim No. 2 located in the SW $\frac{1}{4}$  of Section 10, T41N, R11W, G&SRB&M; no BLM serial number available.

Mt. Aetna Placer Claim No. 3 located in the SE $\frac{1}{4}$  of Section 10, T41N, R11W, G&SRB&M; no BLM serial number available.

Mt. Aetna Placer Claim No. 4 located in the NE $\frac{1}{4}$  of Section 16, T41N, R11W, G&SRB&M; no BLM serial number available.

Mt. Aetna Placer Claim No. 5 located in the SE $\frac{1}{4}$  of Section 16, T41N, R11W, G&SRB&M; no BLM serial number available.

ALSO: those certain mining claims located in Mohave County, State of Arizona known as Haystack Gypsum Placer Claims described as follows, to-wit:

Haystack Gypsum Placer Claim No. 1 located in the SE $\frac{1}{4}$  of Section 26, T41N, R11W, G&SRB&M; no BLM number.

Haystack Gypsum Placer Claim No. 2 located in the NE $\frac{1}{4}$  of Section 35, T41N, R11W, G&SRB&M; no BLM number.

Haystack Gypsum Placer Claim No. 3 located in the NW $\frac{1}{4}$  of Section 35, T41N, R11W, G&SRB&M; no BLM number.

Haystack Gypsum Placer Claim No. 4 located in the SW $\frac{1}{4}$  of Section 26, T41N, R11W, G&SRB&M; no BLM number.

Haystack Gypsum Placer Claim No. 5 located in the SE $\frac{1}{4}$  of Section 35, T41N, R11W, G&SRB&M; no BLM number.

Haystack Gypsum Placer Claim No. 6 located in the SW $\frac{1}{4}$  of Section 35, T41N, R11W, G&SRB&M; no BLM number.

Haystack Gypsum Placer Claim No. 7 located in the SW $\frac{1}{4}$  of Section 25, T41N, R11W, G&SRB&M; no BLM number.

Haystack Gypsum Placer Claim No. 8 located in the SW $\frac{1}{4}$  of Section 25, T41N, R11W, G&SRB&M; no BLM number.

Haystack Gypsum Placer Claim No. 9 located in the NW $\frac{1}{4}$  of Section 25, T41N, R11W, G&SRB&M; no BLM number

EXHIBIT 106



MILL and LUMBER CO., Inc.

# MASONRY PRODUCTS DIVISION

180 NORTH 300 EAST • ST. GEORGE, UTAH 84770 • PHONE 672-3391

INVOICE NO.

17256

Customer's No. \_\_\_\_\_

Job Address \_\_\_\_\_

Job Description \_\_\_\_\_

Date Sept. 13, 1982

Salesman 99

Deliv. By \_\_\_\_\_

Sold to Transamerican Minerals LTD 986500

Address \_\_\_\_\_

QTY	QUAN. DELV D	QUAN ORDERED	DESCRIPTION	UNITS	UNIT PRICE	AMOUNT
177			Annual labor and improvement assessment work on 177 placer mining claims - 52 in Utah and 125 in Arizona - \$100.00 each	177	100.00	17700.00

*[Handwritten Signature]*

TO BE DELIVERED


TIME: \_\_\_\_\_ DATE: \_\_\_\_\_  
SPECIAL INSTRUCTIONS: \_\_\_\_\_

The undersigned acknowledges receipt from J and J Mill and Lumber Co., Inc. of all items of merchandise covered by this invoice; and hereby indicates that the materials ordered herein will be used in the construction, alteration, or improvement of structure(s) located upon the jobsite above indicated; and in consideration of the delivery thereof without simultaneous payment therefor, the undersigned agrees that title thereof shall remain in J and J Mill and Lumber Co., Inc. until the full purchase price has been paid therefor; and agrees to pay all costs, including an attorney's fee in a reasonable amount, if this account is referred to an attorney for collection. Attempt will be made to place material where customer designates, but J and J Mill & Lumber Co., Inc. assumes no responsibility for damages inside curb or property line. Accounts are due on the 1st of the month following purchase and past due on the 10th. A FINANCE CHARGE of 1 1/2 % per month (minimum charge 50 cents) which is an ANNUAL PERCENTAGE RATE of 18% will be made on all past due accounts, before and after judgement.

Received By \_\_\_\_\_

Sub-Total	
Sales Tax	
<b>TOTAL</b>	<b>17700.00</b>

File 74022



## Concept Mining Service

7439 La Palma Ave., Suite 234 Buena Park, Ca. 90620  
Telephone: (714) 670-0249

December 10, 1985

Mrs. Marsha Luke  
Supervisor Public Services  
Bureau of Land Management  
P.O. Box 16563  
Phoenix, Arizona 85011

RECEIVED  
B.L.M. AZ STATE OFFICE

DEC 11 1985

07.45 A.M.  
PHOENIX, ARIZONA

Dear Mrs. Luke,

Attached herewith are "Assignments of Beneficial Interest Under Deed of Trust", recorded at the Mohave County Recorders Office, Kingman, Arizona. Please copy each and record same with the lead file for each block of placer mining claims, for public information.

The law firm of H. Louis Hiser, 722 East Beale Street, Kingman, Az. 86402, telephone (602) 753-6301 represents me in Arizona and has initiated the legal foreclosure process on those aforementioned deeds of trust. At the conclusion of that foreclosure process those placer mining claims will be the property of Concept Mining Service. C.M.S. also owns lode claims known as One Hundred Percent which are located over most of those placer claims.

The placer mining claims are identified as:

Gypsum City Placer No. 1 thru 20, A.M.C. 74024-74025, 74058-74073 and 74146-74147.

Gypsum Dome Placer No. 9 thru 23, A.M.C. 74127-74141

Gypsum Hills Placer No. 1 thru 23, A.M.C. 74105-74126, 74149

Gypsum Town Placer No. 1 thru 35 and 45 thru 53, A.M.C. 74086-74104, 74050-74057 & 74148

Tip Top Gypsum Placer No 1 thru 24 & 5A & 5B, A.M.C. 74026-74049, 74022-74023

I've attached, marked as "Exhibit C and D" a more detailed description of those identified claims.

With kindest regards,

James W. Adams


STATE OF ARIZONA  
COUNTY OF MOHAVE

MICROFILMED

FEE # **39834** INDEXED ASSIGNMENT

RECORDED IN OFFICIAL RECORDS  
OF MOHAVE COUNTY, ARIZONA  
NOV 14 1985 - 11 30 AM  
Joan McCaff, County Recorder  
FEE // 11 PGS 11/11

PROOFED



at the request of

When recorded, mail to:  
James W. Adams  
Concept Mining Service  
7439 La Palma Ave., Suite 234  
Buena Park, Calif., 90620

### ASSIGNMENT OF BENEFICIAL INTEREST UNDER DEED OF TRUST

For value received, the undersigned, as Beneficiary or successor thereto, hereby grants, conveys, assigns and transfers to James W. Adams, dba Concept Mining Service

Whose address is 7439 La Palma Avenue, Suite 234, Buena Park, California 90620

all beneficial interest under that certain Deed of Trust, dated November 16, 1981,  
executed by Transamerican Minerals, Ltd.

to Lawyer's Title of Arizona, Trustor

and recorded on April 19, 1983, in Book 921 of Official Records, page 655-666

in the office of the County Recorder of Mohave County, Arizona describing

property therein as:

The unpatented mining claims as set forth in that certain  
Loan Agreement dated November 16, 1981, described in  
Exhibit "A", attached hereto and incorporated by this  
reference. } and "B" (are the same)

RECEIVED  
B.L.M. AZ STATE OFFICE  
DEC 11 1985  
07:45 A.M.  
PHOENIX, ARIZONA

Together with the note or notes therein described or referred to, the money due or to become due thereon, with interest, and all rights accrued or to accrue under said Deed of Trust.

Dated: 11/13, 1985

Charles R. Nezza  
Charles R. Nezza  
10601 Lindamere Drive  
Los Angeles, CA 90024

STATE OF CALIFORNIA }  
COUNTY OF Los Angeles } ss.


On November 13, 1985

before me, the undersigned, a Notary Public in and for  
said State, personally appeared \*\*\*\*\*Charles R. Nezza\*\*\*\*\*, 1985

personally known to me (or proved to me on the basis of  
satisfactory evidence) to be the person(s) whose name(s)  
is/are subscribed to the within instrument and acknowledged  
to me that he/she/they executed the same.

WITNESS my hand and official seal.

Signature Charles R. Nezza



NOTARY PUBLIC

rs Title

RIZONA

(This area for official notarial seal)

STATE OF ARIZONA  
COUNTY OF MOHAVE

MICROFILMED

FEE # 8-39835

INDEXED ASSIGNMENT

RECORDED IN OFFICIAL RECORDS  
OF MOHAVE COUNTY, ARIZONA

NOV 14 1985 - 11 30 AM

Joan McCall County Recorder

FEE // PGS

PROOFED



at the request of

When recorded, mail to:  
James W. Adams  
Concept Mining Service  
7439 La Palma Ave., Suite 234  
Buena Park, Calif., 90620

### ASSIGNMENT OF BENEFICIAL INTEREST UNDER DEED OF TRUST

For value received, the undersigned, as Beneficiary or successor thereto, hereby grants, conveys, assigns and transfers to James W. Adams, dba Concept Mining Service

Whose address is 7439 La Palma Avenue, Suite 234, Buena Park, California 90620

all beneficial interest under that certain Deed of Trust, dated November 16, 1981,  
executed by Transamerican Minerals, Ltd., Trustor

to Lawyer's Title of Arizona, Trustee

and recorded on April 19, 1983, in Book 921 of Official Records, page 667-678

in the office of the County Recorder of Mohave County, Arizona describing  
property therein as:

The unpatented mining claims as set forth in that certain  
Loan Agreement dated November 16, 1981, described in  
Exhibit "B" attached hereto and incorporated by this  
reference.

RECEIVED  
B.L.M. AZ STATE OFFICE

DEC 11 1985

07.45 A.M.  
PHOENIX, ARIZONA

Together with the note or notes therein described or referred to, the money due or to become due thereon, with interest, and all rights accrued or to accrue under said Deed of Trust.

Dated: 11/13, 1985

Charles R. Nezzar  
Charles R. Nezzar, President  
TCB STEEL COMPANY, INC.  
7841 E. Florence, #127  
Downey, California 90421


STATE OF CALIFORNIA }  
COUNTY OF Los Angeles } ss.

On November 13, 1985, before me, the undersigned, a Notary Public in and for before me  
said State, personally appeared \*\*\*\*\*Charles R. Nezzar\*\*\*\*\*, 1985  
ent of TCB STEEL

personally known to me (or proved to me on the basis of  
satisfactory evidence) to be the person(s) whose name(s)  
is/are subscribed to the within instrument and acknowledged  
to me that he/she/they executed the same.

WITNESS my hand and official seal.

Signature Alan Eggleston



NOTARY PUBLIC

Buyers Title

OF ARIZONA

(This area for official notarial seal)

BOOK 1159 PAGE 287

Transamerican Minerals, Ltd.  
 3807 Wilshire Boulevard  
 Suite 1215  
 Los Angeles, California 90010

Name of Claim and BLM Serial Number

Section, Township and Range Within Meridian

Location Notice  
Book.....Page

Gypsum Dome Placer Claims:  
 Mohave County, State of Arizona

Claim Number 9 - A MC 74127	NE ¼ Sec. 20, T. 41 N, R. 11 W, S.R.B.M.	5R.....18
" 10 - A MC 74128	SE ¼ Sec. 20, T. 41 N, R. 11 W, S.R.B.M.	5R.....19
" 11 - A MC 74129	SW ¼ Sec. 20, T. 41 N, R. 11 W, S.R.B.M.	5R.....20
" 12 - A MC 74130	NW ¼ Sec. 20, T. 41 N, R. 11 W, S.R.B.M.	5R.....21
" 13 - A MC 74131	NW ¼ Sec. 21, T. 41 N, R. 11 W, S.R.B.M.	5R.....22
" 14 - A MC 74132	NE ¼ Sec. 21, T. 41 N, R. 11 W, S.R.B.M.	5R.....23
" 15 - A MC 74133	SE ¼ Sec. 21, T. 41 N, R. 11 W, S.R.B.M.	5R.....24
" 16 - A MC 74134	SW ¼ Sec. 21, T. 41 N, R. 11 W, S.R.B.M.	5R.....25
" 17 - A MC 74135	NE ¼ Sec. 19, T. 41 N, R. 11 W, S.R.B.M.	5R.....26
" 18 - A MC 74136	SE ¼ Sec. 19, T. 41 N, R. 11 W, S.R.B.M.	5R.....27
" 19 - A MC 74137	SW ¼ Sec. 19, T. 41 N, R. 11 W, S.R.B.M.	5R.....28
" 20 - A MC 74138	NE ¼ Sec. 30, T. 41 N, R. 11 W, S.R.B.M.	5R.....29
" 21 - A MC 74139	SE ¼ Sec. 30, T. 41 N, R. 11 W, S.R.B.M.	5R.....30
" 22 - A MC 74140	SW ¼ Sec. 30, T. 41 N, R. 11 W, S.R.B.M.	5R.....31
" 23 - A MC 74141	NW ¼ Sec. 30, T. 41 N, R. 11 W, S.R.B.M.	5R.....32

**EXHIBIT 'B'**

BOOK 921 PAGE 669

RECEIVED  
 B.L.M. AZ STATE OFFICE

DEC 11 1985

U.S. GEO. SURV.  
 PHOENIX, ARIZONA

BOOK 1159 PAGE 288



Transamerican Minerals, Ltd.  
 3807 Wilshire Boulevard  
 Suite 1215  
 Los Angeles, California 90010

Name of Claim and BLM Serial Number

Section, Township and Range Within Meridian

Location Notice  
Book.....Page

Gypsum Hills Placer Claims:  
 Mohave County, State of Arizona

- Claim Number 1 - A MC 74105
- " 2 - A MC 74106
- " 3 - A MC 74107
- " 4 - A MC 74108
- " 5 - A MC 74109
- " 6 - A MC 74149
- " 7 - A MC 74110
- " 8 - A MC 74111
- " 9 - A MC 74112
- " 10 - A MC 74113
- " 11 - A MC 74114
- " 12 - A MC 74115

NW ¼ Sec. 11, T. 41 N, R. 11 W, S.R.B.M.	5R.....33
SW ¼ Sec. 11, T. 41 N, R. 11 W, S.R.B.M.	5R.....34
NE ¼ Sec. 15, T. 41 N, R. 11 W, S.R.B.M.	5R.....35
SE ¼ Sec. 15, T. 41 N, R. 11 W, S.R.B.M.	5R.....36
SW ¼ Sec. 15, T. 41 N, R. 11 W, S.R.B.M.	5R.....37
NW ¼ Sec. 14, T. 41 N, R. 11 W, S.R.B.M.	572.....591-92
NE ¼ Sec. 22, T. 41 N, R. 11 W, S.R.B.M.	5R.....38
SE ¼ Sec. 22, T. 41 N, R. 11 W, S.R.B.M.	5R.....39
SW ¼ Sec. 22, T. 41 N, R. 11 W, S.R.B.M.	5R.....40
NW ¼ Sec. 22, T. 41 N, R. 11 W, S.R.B.M.	5R.....41
NW ¼ Sec. 23, T. 41 N, R. 11 W, S.R.B.M.	5R.....42
SW ¼ Sec. 23, T. 41 N, R. 11 W, S.R.B.M.	5R.....43

BOOK 921 PAGE 670

**EXHIBIT 'B'**

RECEIVED  
 B.L.M. AZ STATE OFFICE

DEC 11 1985

07.95 P.M.  
 PHOENIX, ARIZONA

BOOK 1159 PAGE 289

Transamerican Minerals, Ltd.  
 3507 Wilshire Boulevard  
 Suite 1215  
 Los Angeles, California 90010

<u>Name of Claim and BLM Serial Number</u>	<u>Section, Township and Range Within Meridian</u>	<u>Location Notice</u> <u>Book.....Page</u>
Gypsum Hills Pacer Claims, continued: Mohave County, State of Arizona		
Claim Number 13 - A MC 74116	SE ¼ Sec. 23, T. 41 N, R. 11 W, S.R.B.M.	5R.....44
" 14 - A MC 74117	NE ¼ Sec. 26, T. 41 N, R. 11 W, S.R.B.M.	5R.....45
" 15 - A MC 74118	NW ¼ Sec. 26, T. 41 N, R. 11 W, S.R.B.M.	5R.....46
" 16 - A MC 74119	NE ¼ Sec. 27, T. 41 N, R. 11 W, S.R.B.M.	5R.....47
" 17 - A MC 74120	SE ¼ Sec. 27, T. 41 N, R. 11 W, S.R.B.M.	5R.....48
" 18 - A MC 74121	SW ¼ Sec. 27, T. 41 N, R. 11 W, S.R.B.M.	5R.....49
" 19 - A MC 74122	NW ¼ Sec. 27, T. 41 N, R. 11 W, S.R.B.M.	5R.....50
" 20 - A MC 74123	NE ¼ Sec. 28, T. 41 N, R. 11 W, S.R.B.M.	5R.....51
" 21 - A MC 74124	SE ¼ Sec. 28, T. 41 N, R. 11 W, S.R.B.M.	5R.....52
" 22 - A MC 74125	SW ¼ Sec. 28, T. 41 N, R. 11 W, S.R.B.M.	5R.....53
" 23 - A MC 74126	NW ¼ Sec. 28, T. 41 N, R. 11 W, S.R.B.M.	5R.....54

**EXHIBIT 'D'**  
 BOOK 921 PAGE 671

RECEIVED  
 B.L.M. AZ STATE OFFICE

DEC 1 1 1985

07:43 A.M.  
 PHOENIX, ARIZONA

BOOK 1159 PAGE 290

Transamerican Minerals, Ltd.  
 3807 Wilshire Boulevard  
 Suite 1215  
 Los Angeles, California 90010

Name of Claim and BLM Serial Number

Section, Township and Range Within Meridian

Location Notice  
Book.....Page

Gypsum Town Placer Claims:  
 Mohave County, State of Arizona

Claim Number 1 - A MC 74074	NE ¼ Sec. 26, T. 41 N, R. 12 W, S.R.B.M.	5Q.....483
" 2 - A MC 74075	SE ¼ Sec. 26, T. 41 N, R. 12 W, S.R.B.M.	5Q.....484
" 3 - A MC 74076	SW ¼ Sec. 26, T. 41 N, R. 12 W, S.R.B.M.	5Q.....485
" 4 - A MC 74077	NW ¼ Sec. 26, T. 41 N, R. 12 W, S.R.B.M.	5Q.....486
" 5 - A MC 74078	NE ¼ Sec. 25, T. 41 N, R. 12 W, S.R.B.M.	5Q.....487
" 6 - A MC 74079	SE ¼ Sec. 25, T. 41 N, R. 12 W, S.R.B.M.	5Q.....488
" 7 - A MC 74080	SW ¼ Sec. 25, T. 41 N, R. 12 W, S.R.B.M.	5Q.....489
" 8 - A MC 74081	NW ¼ Sec. 25, T. 41 N, R. 12 W, S.R.B.M.	5Q.....490
" 9 - A MC 74082	NE ¼ Sec. 35, T. 41 N, R. 12 W, S.R.B.M.	5Q.....491
" 10 - A MC 74083	SE ¼ Sec. 35, T. 41 N, R. 12 W, S.R.B.M.	5Q.....492
" 11 - A MC 74084	SW ¼ Sec. 35, T. 41 N, R. 12 W, S.R.B.M.	5Q.....493
" 12 - A MC 74085	NW ¼ Sec. 35, T. 41 N, R. 12 W, S.R.B.M.	5Q.....494
" 13 - A MC 74142	NE ¼ Sec. 2, T. 40 N, R. 12 W, S.R.B.M.	6D.....45
" 14 - A MC 74143	SE ¼ Sec. 2, T. 40 N, R. 12 W, S.R.B.M.	6D.....46
" 15 - A MC 74144	SW ¼ Sec. 2, T. 40 N, R. 12 W, S.R.B.M.	6D.....47
" 16 - A MC 74145	NW ¼ Sec. 2, T. 40 N, R. 12 W, S.R.B.M.	6D.....48

**EXHIBIT 'B'**

BOOK 921 PAGE 672

RECEIVED  
 BLM AZ STATE OFFICE

DEC 1 1985

07:45 A.M.  
 PHOENIX, ARIZONA

BOOK 1159 PAGE 291

nsamerican Minerals, Ltd.  
 7 Wilshire Boulevard  
 Suite 1215  
 Los Angeles, California 90010

Claim and BLM Serial Number

psum Town Placer Claims, continued:  
 Yavapai County, State of Arizona

Claim Number 17 - A MC 74086  
 " 18 - A MC 74087  
 " 19 - A MC 74088  
 " 20 - A MC 74089  
 " 21 - A MC 74090  
 " 22 - A MC 74091  
 " 23 - A MC 74092  
 " 24 - A MC 74093  
 " 25 - A MC 74094  
 " 26 - A MC 74095  
 " 27 - A MC 74096  
 " 28 - A MC 74097  
 " 29 - A MC 74098  
 " 30 - A MC 74099  
 " 31 - A MC 74100  
 " 32 - A MC 74101

Section, Township and Range Within Meridian

NE 1/4 Sec. 11, T. 40 N, R. 12 W, S.R.B.M.  
 SE 1/4 Sec. 11, T. 40 N, R. 12 W, S.R.B.M.  
 SW 1/4 Sec. 11, T. 40 N, R. 12 W, S.R.B.M.  
 NW 1/4 Sec. 11, T. 40 N, R. 12 W, S.R.B.M.  
 NW 1/4 Sec. 14, T. 40 N, R. 12 W, S.R.B.M.  
 NE 1/4 Sec. 15, T. 40 N, R. 12 W, S.R.B.M.  
 SE 1/4 Sec. 15, T. 40 N, R. 12 W, S.R.B.M.  
 SW 1/4 Sec. 15, T. 40 N, R. 12 W, S.R.B.M.  
 NW 1/4 Sec. 15, T. 40 N, R. 12 W, S.R.B.M.  
 NE 1/4 Sec. 21, T. 40 N, R. 12 W, S.R.B.M.  
 SE 1/4 Sec. 21, T. 40 N, R. 12 W, S.R.B.M.  
 NE 1/4 Sec. 22, T. 40 N, R. 12 W, S.R.B.M.  
 SE 1/4 Sec. 22, T. 40 N, R. 12 W, S.R.B.M.  
 SW 1/4 Sec. 22, T. 40 N, R. 12 W, S.R.B.M.  
 NW 1/4 Sec. 22, T. 40 N, R. 12 W, S.R.B.M.  
 NW 1/4 Sec. 27, T. 40 N, R. 12 W, S.R.B.M.

Location Notice  
Book.....Page

5Q.....495  
 5Q.....496  
 5Q.....497  
 5Q.....498  
 5Q.....499  
 5Q.....500  
 5R.....1  
 5R.....2  
 5R.....3  
 5R.....4  
 5R.....5  
 5R.....6  
 5R.....7  
 5R.....8  
 5R.....9  
 5R.....10

BOOK 921 PAGE 673

**EXHIBIT 'B'**

RECEIVED  
 BLM AZ STATE OFFICE

DEC 11 1985

07-401 A.M.  
 PHOENIX, ARIZONA

BOOK 1159 PAGE 292

Transamerican Minerals, Ltd.  
 607 Wilshire Boulevard  
 Suite 1215  
 Los Angeles, California 90010

Number of Claim and BLM Serial Number

Section, Township and Range Within Meridian

Location Notice  
Book.....Page

Gypsum Town Placer Claims, CONTINUED:  
 Mohave County, State of Arizona

<u>Claim Number</u>	<u>Section, Township and Range Within Meridian</u>	<u>Location Notice</u> <u>Book.....Page</u>
33 - A MC 74102	SW 1/4 Sec. 27, T. 40 N, R. 12 W, S.R.B.M.	5R.....11
" 34 - A MC 74103	NE 1/4 Sec. 28, T. 40 N, R. 12 W, S.R.B.M.	5R.....12
" 35 - A MC 74104	SE 1/4 Sec. 28, T. 40 N, R. 12 W, S.R.B.M.	5R.....13
" 45 - A MC 74050	NE 1/4 Sec. 3, T. 40 N, R. 12 W, S.R.B.M.	5R.....220
" 46 - A MC 74051	SE 1/4 Sec. 3, T. 40 N, R. 12 W, S.R.B.M.	5R.....221
" 47 - A MC 74052	SW 1/4 Sec. 3, T. 40 N, R. 12 W, S.R.B.M.	5R.....222
" 48 - A MC 74053	NW 1/4 Sec. 3, T. 40 N, R. 12 W, S.R.B.M.	5R.....223
" 49 - A MC 74054	NE 1/4 Sec. 10, T. 40 N, R. 12 W, S.R.B.M.	5R.....224
" 50 - A MC 74055	SE 1/4 Sec. 10, T. 40 N, R. 12 W, S.R.B.M.	5R.....225
" 51 - A MC 74056	SW 1/4 Sec. 10, T. 40 N, R. 12 W, S.R.B.M.	5R.....226
" 52 - A MC 74057	NW 1/4 Sec. 10, T. 40 N, R. 12 W, S.R.B.M.	5R.....227
" 53 - A MC 74148	SW 1/4 Sec. 14, T. 40 N, R. 11 W, S.R.B.M.	572.....597-598

BOOK 921 PAGE 674

**EXHIBIT 'B'**

RECEIVED  
 BLM AZ STATE OFFICE

DEC 11 1985

07:45 A.M.  
 PHOENIX, ARIZONA

BOOK 1159 PAGE 293

Transamerican Minerals, Ltd.  
 3807 Wilshire Boulevard  
 Suite 1215  
 Los Angeles, California 90010

Number of Claim and BLM Serial Number

Section, Township and Range Within Meridian

Location Notice  
Book.....Page

Tip Top Gypsum Placer Claims:  
 Mohave County, State of Arizona

Claim Number 1 - A MC 74026	SE $\frac{1}{4}$ Sec. 14, T. 40 N, R. 12 W, S.R.B.M.	5-R.....196
" 2 - A MC 74027	NE $\frac{1}{4}$ Sec. 13, T. 40 N, R. 12 W, S.R.B.M.	5-R.....197
" 3 - A MC 74028	SW $\frac{1}{4}$ Sec. 13, T. 40 N, R. 12 W, S.R.B.M.	5-R.....198
" 4 - A MC 74029	NW $\frac{1}{4}$ Sec. 13, T. 40 N, R. 12 W, S.R.B.M.	5-R.....199
" 5 - A MC 74030	NW $\frac{1}{4}$ Sec. 7, T. 40 N, R. 11 W, S.R.B.M.	5-R.....200
" 6 - A MC 74031	SW $\frac{1}{4}$ Sec. 6, T. 40 N, R. 11 W, S.R.B.M.	5-R.....201
" 7 - A MC 74032	SE $\frac{1}{4}$ Sec. 6, T. 40 N, R. 11 W, S.R.B.M.	5-R.....202
" 8 - A MC 74033	NE $\frac{1}{4}$ Sec. 6, T. 40 N, R. 11 W, S.R.B.M.	5-R.....203
" 9 - A MC 74034	NE $\frac{1}{4}$ Sec. 5, T. 40 N, R. 11 W, S.R.B.M.	5-R.....204
" 10 - A MC 74035	SE $\frac{1}{4}$ Sec. 5, T. 40 N, R. 11 W, S.R.B.M.	5-R.....205
" 11 - A MC 74036	SW $\frac{1}{4}$ Sec. 5, T. 40 N, R. 11 W, S.R.B.M.	5-R.....206
" 12 - A MC 74037	NW $\frac{1}{4}$ Sec. 5, T. 40 N, R. 11 W, S.R.B.M.	5-R.....207
" 13 - A MC 74038	NE $\frac{1}{4}$ Sec. 4, T. 40 N, R. 11 W, S.R.B.M.	5-R.....208
" 14 - A MC 74039	SE $\frac{1}{4}$ Sec. 4, T. 40 N, R. 11 W, S.R.B.M.	5-R.....209

BOOK 921 PAGE 675

**EXHIBIT 'B'**

RECEIVED  
 B.L.M. AZ STATE OFFICE

DEC 11 1985

07:45 A.M.  
 PHOENIX, ARIZONA

BOOK 1159 PAGE 294

Transamerican Minerals, Ltd.  
 3807 Wilshire Boulevard  
 Suite 1215  
 Los Angeles, California 90010

Name of Claim and BLM Serial Number

Section, Township and Range Within Meridian

Location Notice  
Book.....Page

Tip Top Gypsum Placer Claims, continued:  
 Mohave County, State of Arizona

<u>Name of Claim and BLM Serial Number</u>	<u>Section, Township and Range Within Meridian</u>	<u>Location Notice</u> <u>Book.....Page</u>
Claim Number 15 - A MC 74040	SW $\frac{1}{4}$ Sec. 4, T. 40 N, R. 11 W, S.R.B.M.	5-R.....210
" 16 - A MC 74041	NW $\frac{1}{4}$ Sec. 4, T. 40 N, R. 11 W, S.R.B.M.	5-R.....211
" 17 - A MC 74042	NE $\frac{1}{4}$ Sec. 33, T. 41 N, R. 11 W, S.R.B.M.	5-R.....212
" 18 - A MC 74043	SE $\frac{1}{4}$ Sec. 33, T. 41 N, R. 11 W, S.R.B.M.	5-R.....213
" 19 - A MC 74044	SW $\frac{1}{4}$ Sec. 33, T. 41 N, R. 11 W, S.R.B.M.	5-R.....214
" 20 - A MC 74045	NW $\frac{1}{4}$ Sec. 33, T. 41 N, R. 11 W, S.R.B.M.	5-R.....215
" 21 - A MC 74046	NE $\frac{1}{4}$ Sec. 34, T. 41 N, R. 11 W, S.R.B.M.	5-R.....216
" 22 - A MC 74047	SE $\frac{1}{4}$ Sec. 34, T. 41 N, R. 11 W, S.R.B.M.	5-R.....217
" 23 - A MC 74048	SW $\frac{1}{4}$ Sec. 34, T. 41 N, R. 11 W, S.R.B.M.	5-R.....218
" 24 - A MC 74049	NW $\frac{1}{4}$ Sec. 34, T. 41 N, R. 11 W, S.R.B.M.	5-R.....219
" 5A - A MC 74022	E $\frac{1}{2}$ SE $\frac{1}{4}$ Sec.12,T. 40 N, R. 12 W, S.R.B.M.	572.....593-594
" 5B - A MC 74023	N $\frac{1}{2}$ SW $\frac{1}{4}$ Sec. 7,T. 40 N, R. 11 W, S.R.B.M.	572.....595-596

**EXHIBIT 'B'**

BOOK 921 PAGE 676

RECEIVED  
 B.L.M. AZ STATE OFFICE

DEC 11 1985

07:45 A.M.  
 PHOENIX, ARIZONA

BOOK 1159 PAGE 295

Transamerican Minerals, Ltd.  
 3807 Wilshire Boulevard  
 Suite 1215  
 Los Angeles, California 90010

<u>No</u>	<u>of Claim and BLM Serial Number</u>	<u>Section, Township and Range Within Meridian</u>	<u>Location Notice</u> <u>Book.....Page</u>
Gypsum City Placer Claims: Mohave County, State of Arizona			
Claim Number	1 - A MC 74024	SW ¼ NW ¼ Sec. 8, T. 41 N, R. 12 W, S.R.B.M.	5R.....77
"	2 - A MC 74025	W ½ SW ¼ Sec. 8, T. 41 N, R. 12 W, S.R.B.M. (amended 40 acres)	5R.....78
"	3 - A MC 74058	SE ¼ Sec. 7, T. 41 N, R. 12 W, S.R.B.M. (amended 80 acres)	5R.....79
"	4 - A MC 74059	SW ¼ Sec. 7, T. 41 N, R. 12 W, S.R.B.M.	5R.....80
"	5 - A MC 74060	NE ¼ Sec. 18, T. 41 N, R. 12 W, S.R.B.M.	5R.....81
"	6 - A MC 74061	SE ¼ Sec. 18, T. 41 N, R. 12 W, S.R.B.M.	5R.....82
"	7 - A MC 74062	SW ¼ Sec. 18, T. 41 N, R. 12 W, S.R.B.M.	5R.....83
"	8 - A MC 74063	NW ¼ Sec. 18, T. 41 N, R. 12 W, S.R.B.M.	5R.....84
"	9 - A MC 74064	NE ¼ Sec. 19, T. 41 N, R. 12 W, S.R.B.M.	5R.....85
"	10 - A MC 74065	SE ¼ Sec. 19, T. 41 N, R. 12 W, S.R.B.M.	5R.....86
"	11 - A MC 74066	SW ¼ Sec. 19, T. 41 N, R. 12 W, S.R.B.M.	5R.....87
"	12 - A MC 74067	NW ¼ Sec. 19, T. 41 N, R. 12 W, S.R.B.M.	5R.....88
"	13 - A MC 74068	SW ¼ Sec. 20, T. 41 N, R. 12 W, S.R.B.M.	5R.....89
"	14 - A MC 74069	SE ¼ Sec. 24, T. 41 N, R. 13 W, S.R.B.M.	5R.....90

**EXHIBIT 'B'**

BOOK 921 PAGE 677

RECEIVED  
 B.L.M. AZ STATE OFFICE

DEC 11 1985

07:45 A.M.  
 PHOENIX, ARIZONA

BOOK 1159 PAGE 296



Transamerican Minerals, Ltd.  
 3807 Wilshire Boulevard  
 Suite 1215  
 Los Angeles, California 90010

<u>No of Claim and BLM Serial Number</u>	<u>Section, Township and Range Within Meridian</u>	<u>Location Notice</u> <u>Book.....Page</u>
--	--	--

Gypsum City Placer Claims, continued:  
 Mohave county, State of Arizona

Claim Number 15 - A MC 74070	NE ¼ Sec. 24, T. 41 N, R. 13 W, S.R.B.M.	5R.....91
" 16 - A MC 74071	SE ¼ Sec. 13, T. 41 N, R. 13 W, S.R.B.M.	5R.....92
" 17 - A MC 74072	SW ¼ Sec. 13, T. 41 N, R. 13 W, S.R.B.M.	5R.....93
" 18 - A MC 74073	NE ¼ Sec. 13, T. 41 N, R. 13 W, S.R.B.M.	5R.....94
" 19 - A MC 74146	NE ¼ Sec. 7, T. 41 N, R. 12 W, S.R.B.M.	5R.....198
" 20 - A MC 74147	NW ¼ Sec. 7, T. 41 N, R. 12 W, S.R.B.M.	5R.....199

BOOK 921 PAGE 678

**EXHIBIT 'B'**

RECEIVED  
 B.L.M. AZ STATE OFFICE

DEC 11 1985

07:45 A.M.  
 PHOENIX, ARIZONA

BOOK 1159 PAGE 297

RECEIVED  
B.L.M. AZ STATE OFFICE

DEC 1 1985

LEGAL DESCRIPTION

NAME OF CLAIM: GYPSUM TOWN PLACER

LOCATION: Mohave County, Arizona

07:45 A.M.  
PHOENIX, ARIZONA

Claim Number	A.M.C. NO.	Section, Township & Range	Location Notice		Acres
			Book.....	Page	
1	74074	NE $\frac{1}{4}$ Sec.26, T41N,R12W	5Q	483	160
2	74075	SE $\frac{1}{4}$ Sec.26, T41N,R12W	5Q	484	160
3	74076	SW $\frac{1}{4}$ Sec.26, T41N,R12W	5Q	485	160
4	74077	NW $\frac{1}{4}$ Sec.26, T41N,R12W	5Q	486	160
5	74078	NE $\frac{1}{4}$ Sec.25, T41N,R12W	5Q	487	160
6	74079	SE $\frac{1}{4}$ Sec.25, T41N,R12W	5Q	488	160
7	74080	SW $\frac{1}{4}$ Sec.25, T41N,R12W	5Q	489	160
8	74081	NW $\frac{1}{4}$ Sec.25, T41N,R12W	5Q	490	160
9	74082	NE $\frac{1}{4}$ Sec.35, T41N,R12W	5Q	491	160
10	74083	SE $\frac{1}{4}$ Sec.35, T41N,R12W	5Q	492	160
11	74084	SW $\frac{1}{4}$ Sec.35, T41N,R12W	5Q	493	160
12	74085	NW $\frac{1}{4}$ Sec.35, T41N,R12W	5Q	494	160
13	74142	NE $\frac{1}{4}$ Sec. 2, T41N,R12W	6D	45	160
14	74143	SE $\frac{1}{4}$ Sec. 2, T41N,R12W	6D	46	160
15	74144	SW $\frac{1}{4}$ Sec. 2, T41N,R12W	6D	47	160
16	74145	NW $\frac{1}{4}$ Sec. 2, T41N,R12W	6D	48	160
17	74086	NE $\frac{1}{4}$ Sec.11, T40N,R12W	5Q	495	160
18	74087	SE $\frac{1}{4}$ Sec.11, T40N,R12W	5Q	496	160
19	74088	SW $\frac{1}{4}$ Sec.11, T40N,R12W	5Q	497	160
20	74089	NW $\frac{1}{4}$ Sec.11, T40N,R12W	5Q	498	160
21	74090	NW $\frac{1}{4}$ Sec.14, T40N,R12W	5Q	499	160
22	74091	NE $\frac{1}{4}$ Sec.15, T40N,R12W	5Q	500	160
23	74092	SE $\frac{1}{4}$ Sec.15, T40N,R12W	5R	1	160
24	74093	SW $\frac{1}{4}$ Sec.15, T40N,R12W	5R	2	160
25	74094	NW $\frac{1}{4}$ Sec.15, T40N,R12W	5R	3	160
26	74095	NE $\frac{1}{4}$ Sec.21, T40N,R12W	5R	4	160
27	74096	SE $\frac{1}{4}$ Sec.21, T40N,R12W	5R	5	160
28	74097	NE $\frac{1}{4}$ Sec.22, T40N,R12W	5R	6	160
29	74098	SE $\frac{1}{4}$ Sec.22, T40N,R12W	5R	7	160
30	74099	SW $\frac{1}{4}$ Sec.22, T40N,R12W	5R	8	160
31	74100	NW $\frac{1}{4}$ Sec.22, T40N,R12W	5R	9	160
32	74101	NW $\frac{1}{4}$ Sec.27, T40N,R12W	5R	10	160

LEGAL DESCRIPTION

NAME OF CLAIM: GYPSUM TOWN PLACER

LOCATION: Mohave County, Arizona

<u>Claim Number</u>	<u>A.M.C. NO.</u>	<u>Section, Township &amp; Range</u>	<u>Location Notice Book.....Page</u>	<u>Acres</u>
33	74102	SW $\frac{1}{4}$ Sec.27,T40N,R12W	5R 11	160
34	74103	NE $\frac{1}{4}$ Sec.28,T40N,R12W	5R 12	160
35	74104	SE $\frac{1}{4}$ Sec.28,T40N,R12W	5R 13	160
45	74050	NE $\frac{1}{4}$ Sec. 3,T40N,R12W	5R 220	160
46	74051	SE $\frac{1}{4}$ Sec. 3,T40N,R12W	5R 221	160
47	74052	SW $\frac{1}{4}$ Sec. 3,T40N,R12W	5R 222	160
48	74053	NW $\frac{1}{4}$ Sec. 3,T40N,R12W	5R 223	160
49	74054	NE $\frac{1}{4}$ Sec.10,T40N,R12W	5R 224	160
50	74055	SE $\frac{1}{4}$ Sec.10,T40N,R12W	5R 225	160
51	74056	SW $\frac{1}{4}$ Sec.10,T40N,R12W	5R 226	160
52	74057	NW $\frac{1}{4}$ Sec.10,T40N,R12W	5R 227	160
53	74148	SW $\frac{1}{4}$ Sec.14,T40N,R12W	572 597-598	160
TOTAL ACRES				1920

RECEIVED  
B.L.M. AZ STATE OFFICE

DEC 11 1985

07:45 A.M.  
PHOENIX, ARIZONA

LEGAL DESCRIPTION

NAME OF CLAIM: GYPSUM HILLS PLACER

LOCATION: Mohave County, Arizona

<u>Claim Number</u>	<u>A.M.C. NO.</u>	<u>Section, Township &amp; Range</u>	<u>Location Notice</u>		<u>Acres</u>
			<u>Book.....</u>	<u>Page</u>	
1	74105	NW $\frac{1}{4}$ Sec.11, T41N,R11W	5R	33	160
2	74106	SW $\frac{1}{4}$ Sec.11, T41N,R11W	5R	34	160
3	74107	NE $\frac{1}{4}$ Sec.15, T41N,R11W	5R	35	160
4	74108	SE $\frac{1}{4}$ Sec.15, T41N,R11W	5R	36	160
5	74109	SW $\frac{1}{4}$ Sec.15, T41N,R11W	5R	37	160
6	74149	NW $\frac{1}{4}$ Sec.14, T41N,R11W	572	591-592	160
7	74110	NE $\frac{1}{4}$ Sec.22, T41N,R11W	5R	38	160
8	74111	SE $\frac{1}{4}$ Sec.22, T41N,R11W	5R	39	160
9	74112	SW $\frac{1}{4}$ Sec.22, T41N,R11W	5R	40	160
10	74113	NW $\frac{1}{4}$ Sec.22, T41N,R11W	5R	41	160
11	74114	NW $\frac{1}{4}$ Sec.23, T41N,R11W	5R	42	160
12	74115	SW $\frac{1}{4}$ Sec.23, T41N,R11W	5R	43	160
13	74116	SE $\frac{1}{4}$ Sec.23, T41N,R11W	5R	44	160
14	74117	NE $\frac{1}{4}$ Sec.26, T41N,R11W	5R	45	160
15	74118	NW $\frac{1}{4}$ Sec.26, T41N,R11W	5R	46	160
16	74119	NE $\frac{1}{4}$ Sec.27, T41N,R11W	5R	47	160
17	74120	SE $\frac{1}{4}$ Sec.27, T41N,R11W	5R	48	160
18	74121	SW $\frac{1}{4}$ Sec.27, T41N,R11W	5R	49	160
19	74122	NW $\frac{1}{4}$ Sec.27, T41N,R11W	5R	50	160
20	74123	NE $\frac{1}{4}$ Sec.28, T41N,R11W	5R	51	160
21	74124	SE $\frac{1}{4}$ Sec.28, T41N,R11W	5R	52	160
22	74125	SW $\frac{1}{4}$ Sec.28, T41N,R11W	5R	53	160
23	74126	NW $\frac{1}{4}$ Sec.28, T41N,R11W	5R	54	160
TOTAL ACRES					3680

RECEIVED  
B.L.M. AZ STATE OFFICE

DEC 11 1985

07:40 A.M.  
PHOENIX, ARIZONA

LEGAL DESCRIPTION

NAME OF CLAIM: GYPSUM CITY PLACER

LOCATION: Mohave County, Arizona

<u>Claim Number</u>	<u>A.M.C. NO.</u>	<u>Section, Township &amp; Range</u>	<u>Location Notice</u>		<u>Acres</u>
			<u>Book.....</u>	<u>Page</u>	
1	74024	SW $\frac{1}{4}$ NW $\frac{1}{4}$ Sec. 8, T41N,R12W	5R	77	40
2	74025	W $\frac{1}{2}$ SW $\frac{1}{4}$ Sec. 8, T41N,R12W	5R	78	80
3	74058	SE $\frac{1}{4}$ Sec. 7, T41N,R12W	5R	79	160
4	74059	SW $\frac{1}{4}$ Sec. 7, T41N,R12W	5R	80	160
5	74060	NE $\frac{1}{4}$ Sec.18, T41N,R12W	5R	81	160
6	74061	SE $\frac{1}{4}$ Sec.18, T41N,R12W	5R	82	160
7	74062	SW $\frac{1}{4}$ Sec.18, T41N,R12W	5R	83	160
8	74063	NW $\frac{1}{4}$ Sec.18, T41N,R12W	5R	84	160
9	74064	NE $\frac{1}{4}$ Sec.19, T41N,R12W	5R	85	160
10	74065	SE $\frac{1}{4}$ Sec.19, T41N,R12W	5R	86	160
11	74066	SW $\frac{1}{4}$ Sec.19, T41N,R12W	5R	87	160
12	74067	NW $\frac{1}{4}$ Sec.19, T41N,R12W	5R	88	160
13	74068	SW $\frac{1}{4}$ Sec.20, T41N,R12W	5R	89	160
14	74069	SE $\frac{1}{4}$ Sec.24, T41N,R13W	5R	90	160
15	74070	NE $\frac{1}{4}$ Sec.24, T41N,R13W	5R	91	160
16	74071	SE $\frac{1}{4}$ Sec.13, T41N,R13W	5R	92	160
17	74072	SW $\frac{1}{4}$ Sec.13, T41N,R13W	5R	93	160
18	74073	NE $\frac{1}{4}$ Sec.13, T41N,R13W	5R	94	160
19	74146	NE $\frac{1}{4}$ Sec. 7, T41N,R12W	5R	198	160
20	74147	NW $\frac{1}{4}$ Sec. 7, T41N,R12W	5R	199	160

TOTAL ACRES: 3000

RECEIVED  
B.L.M. AZ STATE OFFICE

DEC 11 1985

07:45 A.M.  
PHOENIX, ARIZONA

LEGAL DESCRIPTION

NAME OF CLAIM: GYPSUM DOME PLACER

LOCATION: Mohave County, Arizona

<u>Claim Number</u>	<u>A.M.C. NO.</u>	<u>Section, Township &amp; Range</u>	<u>Location Notice</u>		<u>Acres</u>
			<u>Book.....</u>	<u>Page</u>	
9	74127	NE $\frac{1}{2}$ Sec.20, T41N,R11W	5R	18	160
10	74128	SE $\frac{1}{2}$ Sec.20, T41N,R11W	5R	19	160
11	74129	SW $\frac{1}{2}$ Sec.20, T41N,R11W	5R	20	160
12	74130	NW $\frac{1}{2}$ Sec.20, T41N,R11W	5R	21	160
13	74131	NW $\frac{1}{2}$ Sec.21, T41N,R11W	5R	22	160
14	74132	NE $\frac{1}{2}$ Sec.21, T41N,R11W	5R	23	160
15	74133	SE $\frac{1}{2}$ Sec.21, T41N,R11W	5R	24	160
16	74134	SW $\frac{1}{2}$ Sec.21, T41N,R11W	5R	25	160
17	74135	NE $\frac{1}{2}$ Sec.19, T41N,R11W	5R	26	160
18	74136	SE $\frac{1}{2}$ Sec.19, T41N,R11W	5R	27	160
19	74137	SW $\frac{1}{2}$ Sec.19, T41N,R11W	5R	28	160
20	74138	NE $\frac{1}{2}$ Sec.30, T41N,R11W	5R	29	160
21	74139	SE $\frac{1}{2}$ Sec.30, T41N,R11W	5R	30	160
22	74140	SW $\frac{1}{2}$ Sec.30, T41N,R11W	5R	31	160
23	74141	NW $\frac{1}{2}$ Sec.30, T41N,R11W	5R	32	160
TOTAL ACRES					2400

RECEIVED  
B.L.M. A7 STATE OFFICE

DEC 11 1935

07:45 A.M.  
PHOENIX, ARIZONA

RECEIVED  
B.L.M. AZ STATE OFFICE

DEC 11 1985

10/45 A.M.  
PHOENIX, ARIZONA

EXHIBIT D

RECEIVED  
B.L.M. AZ STATE OFFICE

DEC 11 1995

07:45 A.M.  
PHOENIX, ARIZONA

LEGAL DESCRIPTION

NAME OF CLAIM: ONE HUNDRED PERCENT LODE

LOCATION: Mohave County, Arizona

<u>Claim Number</u>	<u>A.M.C. NO.</u>	<u>Section, Township &amp; Range</u>		<u>Location Notice</u>		<u>Acres</u>
				<u>Book.....</u>	<u>Page</u>	
528-532 (5claims)	202343- 202347	NE	Sec.12, T41N, R13W	907	234-281	80
555-559 (5claims)	202348- 202352	NE	Sec.12, T41N, R13W	907	282-301	80
560-564 (5claims)	202353- 202357	SE	Sec.12, T41N, R13W	907	282-301	80
589-591 (3claims)	202358- 202360	SE	Sec.12, T41N, R13W	907	302-307	48
613-615 (3claims)	202361- 202363	NW	Sec.13, T41N, R13W	902	842-857	48
646-648 (3claims)	202374- 202376	NW	Sec.13, T41N, R13W	902	858-873	48
728-730 (3claims)	202397- 202399	NE	Sec.23, T41N, R13W	951	593-618	48
731-735 (5claims)	202400- 202404	NW	Sec.24, T41N, R13W	902	914-933	80
786-790 (5claims)	202415- 202419	NW	Sec.24, T41N, R13W	902	934-953	80
791	202420	NE	Sec.23, T41N, R13W	902	1000-1001	16
792-793 (2claims)	202421- 202422	NE	Sec.23, T41N, R13W	903	1-4	32
1031-1033 (3Claims)	202527- 202529	NW	Sec.35, T41N, R13W	907	308-323	48
1034-1038 (5claims)	202530- 202534	NE	Sec.35, T41N, R13W	907	308-323	80
1057-1061 (5claims)	202535- 202539	NE	Sec.35, T41N, R13W	907	324-355	80
1062-1064 (3claims)	202540- 202542	NW	Sec.35, T41N, R13W	907	324-355	48
1065-1067 (3claims)	202543- 202545	SW	Sec.35, T41N, R13W	907	324-355	48
1068-1072 (5claims)	202546- 202550	SE	Sec.35, T41N, R13W	907	324-355	80
1081-1085 (5claims)	202551- 202555	SE	Sec.35, T41N, R13W	907	356-371	80
1086-1088 (3claims)	202556- 202558	SW	Sec.35, T41N, R13W	907	356-371	48

TOTAL ACRES 1152



LEGAL DESCRIPTION

NAME OF CLAIM: ONE HUNDRED PERCENT LODE

LOCATION: Mohave County, Arizona

<u>Claim Number</u>	<u>A.M.C. NO.</u>	<u>Section, Township &amp; Range</u>			<u>Location Notice</u>		<u>Acres</u>
					<u>Book.....</u>	<u>Page</u>	
1089-1092 (4claims)	202559- 202562	NE	Sec. 3,	T40N,R13W	913	213-364	68
1093-1097 (5claims)	202563- 202567	NW	Sec. 2,	T40N,R13W	913	213-364	85
1098-1101 (4claims)	202568 202571	NE	Sec. 2,	T40N,R13W	913	213-364	68
1102-1106 (5claims)	202572- 202576	NW	Sec. 2,	T40N,R13W	913	213-364	85
1107-1113 (7claims)	202577- 202583	E $\frac{1}{2}$	Sec. 3,	T40N,R13W	913	213-364	119
1114-1118 (5claims)	202584- 202588	SW	Sec. 2,	T40N,R13W	913	213-364	85
1119-1120 (2claims)	202589- 202590	SE	Sec. 2,	T40N,R13W	913	213-364	34
1121-1127 (7claims)	202591- 202597	N $\frac{1}{2}$	Sec.11,	T40N,R13W	913	213-364	119
1128-1131 (4claims)	202598- 202601	N $\frac{1}{2}$	Sec.10,	T40N,R13W	913	213-364	68
1132-1138 (7claims)	202602- 202608	N $\frac{1}{2}$	Sec.11,	T40N,R13W	913	213-364	119
1140-1145 (6claims)	202610- 202615	S $\frac{1}{2}$	Sec.11,	T40N,R13W	913	213-364	102
1146	202616	S $\frac{1}{2}$	Sec.10,	T40N,R13W	913	213-364	17
1147-1155 (9claims)	202617- 202625	S $\frac{1}{2}$	Sec.11,	T40N,R13W	913	213-364	153
1156-1170 (15claims)	202626- 202640	N $\frac{1}{2}$	Sec.14,	T40N,R13W	913	213-364 365-392	255
1171-1172 (2claims)	202641- 202642	N $\frac{1}{2}$	Sec.13,	T40N,R13W	913	365-392	34
1173-1174 (2claims)	202643- 202644	S $\frac{1}{2}$	Sec.13,	T40N,R13W	913	365-392	34
1175-1178 (4claims)	202645- 202648	S $\frac{1}{2}$	Sec.14,	T40N,R13W	913	365-392	68

TOTAL ACRES      1513

RECEIVED  
B.L.M. AZ STATE OFFICE

DEC 11 1985

17:30 A.M.  
PHOENIX, ARIZONA

LEGAL DESCRIPTION

NAME OF CLAIM: ONE HUNDRED PERCENT

LOCATION: Mohave County, Arizona

<u>Claim Number</u>	<u>A.M.C. NO.</u>	<u>Section, Township &amp; Range</u>		<u>Location Notice</u>		<u>Acres</u>
				<u>Book.....</u>	<u>Page</u>	
1511-1513 (3claims)	191479- 191481	W $\frac{1}{2}$	Sec. 31, T42N, R12W	904	719-724	51
1515-1518 (4claims)	191482- 191485	W $\frac{1}{2}$	Sec. 31, T42N, R12W	904	725-732	68
1519-1522 (4claims)	191486- 191489	W $\frac{1}{2}$	Sec. 31, T42N, R12W	904	735-742	68
1527-1532 (6claims)	191494- 191499	N $\frac{1}{2}$	Sec. 6, T41N, R12W	904	745-764	96
1533	191500	S $\frac{1}{2}$	Sec. 31, T42N, R12W	904	743-744	16
1534	191501	S $\frac{1}{2}$	Sec. 31, T42N, R12W	904	733-734	16
1545-1554 (10claims)	191512- 191521	N $\frac{1}{2}$	Sec. 1, T41N, R13W	904	765-804	160
				TOTAL ACRES		<u>475</u>

RECEIVED  
B.L.M. AZ STATE OFFICE

DEC 11 1985

07:45 A.M.  
PHOENIX, ARIZONA

LEGAL DESCRIPTION

NAME OF CLAIM: ONE HUNDRED PERCENT LODE

LOCATION: Mohave County, Arizona

<u>Claim Number</u>	<u>A.M.C. NO.</u>	<u>Section, Township &amp; Range</u>		<u>Location Notice</u>		<u>Acres</u>
				<u>Book.....</u>	<u>Page</u>	
533-542 (10claims)	190594- 190603	N $\frac{1}{2}$	Sec. 7, T41N, R12W	899	954-973	160
543A	190605	W $\frac{1}{2}$	Sec. 8, T41N, R12W	900	33.34	16
543-544 (2claims)	190604 & 190606	W $\frac{1}{2}$	Sec. 8, T41N, R12W	900	35-38	32
545-554 (10claims)	190607- 190616	N $\frac{1}{2}$	Sec. 7, T41N, R12W	899	974-993	160
565-574 (10claims)	190617- 190626	S $\frac{1}{2}$	Sec. 7, T41N, R12W	899- 900	994-1001 1-12	160
575-576 (2claims)	190627- 190628	W $\frac{1}{2}$	Sec. 8, T41N, R12W	900	39-42	32
576A&577A (2claims)	190629 & 190631	W $\frac{1}{2}$	Sec. 8, T41N, R12W	900	43-46	32
577&578 (2claims)	190630 & 190632	W $\frac{1}{2}$	Sec. 8, T41N, R12W	900	47-50	32
579&588 (10claims)	190633- 190642	S $\frac{1}{2}$	Sec. 7, T41N, R12W	900	13-32	160
616-620 (5claims)	202364- 202368	NE $\frac{1}{4}$	Sec. 13, T41N, R13W	902	842-857	80
621-640 (20claims)	190643- 190662	N $\frac{1}{2}$	Sec. 18, T41N, R13W	900	51-90	320
641-645 (5claims)	202369- 202373	NE $\frac{1}{4}$	Sec. 13, T41N, R13W	902	858-873	80
671-680 (10claims)	202377- 202386	S $\frac{1}{2}$	Sec. 13, T41N, R13W	902	874-893	80
681-700 (20claims)	190663- 190682	S $\frac{1}{2}$	Sec. 18, T41N, R12W	900	91-130	320
701-710 (10claims)	202387- 202396	S $\frac{1}{2}$	Sec. 13, T41N, R13W	902	894-913	160
736-740 (5claims)	202405- 202409	NE $\frac{1}{4}$	Sec. 24, T41N, R13W	902	914-933	160
741-750 (10claims)	190683- 190692	N $\frac{1}{2}$	Sec. 19, T41N, R12W	900	131-150	160
				TOTAL ACRES		2144

RECEIVED  
B.L.M. AZ STATE OFFICE

DEC 11 1985

07:45 A.M.  
PHOENIX, ARIZONA

LEGAL DESCRIPTION

NAME OF CLAIM: ONE HUNDRED PERCENT LODE

LOCATION: Mohave County, Arizona

<u>Claim Number</u>	<u>A.M.C. NO.</u>	<u>Section, Township &amp; Range</u>		<u>Location Notice</u>		<u>Acres</u>
				<u>Book.....</u>	<u>Page</u>	
771-780 (10claims)	190693- 190702	N $\frac{1}{2}$	Sec.19,T41N,R12W	900	151-170	160
781-785 (5claims)	202410- 202414	NE $\frac{1}{4}$	Sec.24,T41N,R13W	902	934-953	80
816-820 (5claims)	202433- 202437	SE $\frac{1}{4}$	Sec.24,T41N,R12W	902	954-973	80
821-830 (10claims)	190703- 190712	S $\frac{1}{2}$	Sec.19,T41N,R12W	900	171-190	160
831-835 (5claims)	202438- 202442	SW $\frac{1}{4}$	Sec.20,T41N,R12W	903	25-34	80
846-850 (5claims)	202443- 202447	SW $\frac{1}{4}$	Sec.20,T41N,R12W	903	35-44	80
851-856 (6claims)	190713- 190718	S $\frac{1}{2}$	Sec.19,T41N,R12W	900	191-210	96
857-860 (4claims)	244345- 244348	SW $\frac{1}{4}$	Sec.19,T41N,R12W	1146	442-449	64
861-865 (5claims)	202448- 202452	SE $\frac{1}{4}$	Sec.24,T41N,R13W	902	974-993	<u>80</u>
				TOTAL ACRES		880

RECEIVED  
B.L.M. AZ STATE OFFICE

DEC 11 1985

07:40 A.M.  
PHOENIX, ARIZONA

RECEIVED  
B.L.M. AZ STATE OFFICE

DEC 11 1935

07.45 A.M.  
PHOENIX, ARIZONA

EXHIBIT C "

LEGAL DESCRIPTION

NAME OF CLAIM: TIP TOP PLACER

LOCATION: Mohave County, Arizona

Claim Number	A.M.C. NO.	Section, Township & Range	Location Notice		Acres
			Book.....	Page	
1	74026	SE $\frac{1}{4}$ Sec.14,T40N,R12W	5R	196	160
2	74027	NE $\frac{1}{4}$ Sec.13,T40N,R12W	5R	197	160
3	74028	SW $\frac{1}{4}$ Sec.13,T40N,R12W	5R	198	160
4	74029	NW $\frac{1}{4}$ Sec.13,T40N,R12W	5R	199	160
5	74030	NW $\frac{1}{4}$ Sec. 7,T40N,R11W	5R	200	160
6	74031	SW $\frac{1}{4}$ Sec. 6,T40N,R11W	5R	201	160
7	74032	SE $\frac{1}{4}$ Sec. 6,T40N,R11W	5R	202	160
8	74033	NE $\frac{1}{4}$ Sec. 6,T40N,R11W	5R	203	160
9	74034	NE $\frac{1}{4}$ Sec. 5,T40N,R11W	5R	204	160
10	74035	SE $\frac{1}{4}$ Sec. 5,T40N,R11W	5R	205	160
11	74036	SW $\frac{1}{4}$ Sec. 5,T40N,R11W	5R	206	160
12	74037	NW $\frac{1}{4}$ Sec. 5,T40N,R11W	5R	207	160
13	74038	NE $\frac{1}{4}$ Sec. 4,T40N,R11W	5R	208	160
14	74039	SE $\frac{1}{4}$ Sec. 4,T40N,R11W	5R	209	160
15	74040	SW $\frac{1}{4}$ Sec. 4,T40N,R11W	5R	210	160
16	74041	NW $\frac{1}{4}$ Sec. 4,T40N,R11W	5R	211	160
17	74042	NE $\frac{1}{4}$ Sec.33,T41N,R11W	5R	212	160
18	74043	SE $\frac{1}{4}$ Sec.33,T41N,R11W	5R	213	160
19	74044	SW $\frac{1}{4}$ Sec.33,T41N,R11W	5R	214	160
20	74045	NW $\frac{1}{4}$ Sec.33,T41N,R11W	5R	215	160
21	74046	NE $\frac{1}{4}$ Sec.34,T41N,R11W	5R	216	160
22	74047	SE $\frac{1}{4}$ Sec.34,T41N,R11W	5R	217	160
23	74048	SW $\frac{1}{4}$ Sec.34,T41N,R11W	5R	218	160
24	74049	NW $\frac{1}{4}$ Sec.34,T41N,R11W	5R	219	160
5A	74022	E $\frac{1}{2}$ SE $\frac{1}{4}$ Sec.12,T40N,R12W	572	593-594	80
5B	74023	N $\frac{1}{2}$ SW $\frac{1}{4}$ Sec. 7,T40N,R11W	572	595-596	80

TOTAL ACRES 4000

RECEIVED  
B.L.M. AZ STATE OFFICE

DEC 11 1985

07:45 A.M.  
PHOENIX, ARIZONA



FORM 3830-2  
(FEBRUARY 1984)

1985



ARIZONA STATE OFFICE, BOX 16563, PHOENIX AZ 85011

U.S. DEPARTMENT OF THE INTERIOR

BUREAU OF LAND MANAGEMENT

SEE INSTRUCTIONS  
AND ILLUSTRATION  
ON THE REVERSE

**MINING CLAIM ANNUAL ASSESSMENT REMINDER**



VALID MARKS

INVALID MARKS

- ERASE COMPLETELY ANY CHANGES
- DO NOT MAKE ANY STRAY MARKS
- DO NOT FOLD OR STAPLE

ZONAH CORP  
BOX 850  
ST GEORGE, UT 84770

INTENT TO HOLD  
ASSESSMENT DONE  
ABANDONED

0	1	2	3	4	5	6	7	8	9
0	1	2	3	4	5	6	7	8	9
0	1	2	3	4	5	6	7	8	9
0	1	2	3	4	5	6	7	8	9
0	1	2	3	4	5	6	7	8	9

FOR BLM USE ONLY

INTENT TO HOLD  
ASSESSMENT DONE  
ABANDONED

SERIAL NUMBER	NAME	INTENT TO HOLD	ASSESSMENT DONE	ABANDONED	SERIAL NUMBER	NAME	INTENT TO HOLD	ASSESSMENT DONE	ABANDONED
AMC74082	GYP SUM TCWN NO. 9	○	●	○	AMC74112	GYP SUM HILLS NO. 9	○	●	○
AMC74083	GYP SUM TOWN NO. 10	○	●	○	AMC74113	GYP SUM HILLS NO. 10	○	●	○
AMC74084	GYP SUM TCWN NO. 11	○	●	○	AMC74114	GYP SUM HILLS NO. 11	○	●	○
AMC74085	GYP SUM TOWN NO. 12	○	●	○	AMC74115	GYP SUM HILLS NO. 12	○	●	○
AMC74086	GYP SUM TOWN NO. 17	○	●	○	AMC74116	GYP SUM HILLS NO. 13	○	●	○
AMC74087	GYP SUM TCWN NO. 18	○	●	○	AMC74117	GYP SUM HILLS NO. 14	○	●	○
AMC74088	GYP SUM TCWN NO. 19	○	●	○	AMC74118	GYP SUM HILLS NO. 15	○	●	○
AMC74089	GYP SUM TCWN NO. 20	○	●	○	AMC74119	GYP SUM HILLS NO. 16	○	●	○
AMC74090	GYP SUM TCWN NO. 21	○	●	○	AMC74120	GYP SUM HILLS NO. 17	○	●	○
AMC74091	GYP SUM TCWN NO. 22	○	●	○	AMC74121	GYP SUM HILLS NO. 18	○	●	○
AMC74092	GYP SUM TOWN NO. 23	○	●	○	AMC74122	GYP SUM HILLS NO. 19	○	●	○
AMC74093	GYP SUM TCWN NO. 24	○	●	○	AMC74123	GYP SUM HILLS NO. 20	○	●	○
AMC74094	GYP SUM TCWN NO. 25	○	●	○	AMC74124	GYP SUM HILLS NO. 21	○	●	○
AMC74095	GYP SUM TCWN NO. 26	○	●	○	AMC74125	GYP SUM HILLS NO. 22	○	●	○
AMC74096	GYP SUM TCWN NO. 27	○	●	○	AMC74126	GYP SUM HILLS NO. 23	○	●	○
AMC74097	GYP SUM TCWN NO. 28	○	●	○	AMC74127	GYP SUM DOME NO. 9	○	●	○
AMC74098	GYP SUM TOWN NO. 29	○	●	○	AMC74128	GYP SUM DOME NO. 10	○	●	○
AMC74099	GYP SUM TCWN NO. 30	○	●	○	AMC74129	GYP SUM DOME NO. 11	○	●	○
AMC74100	GYP SUM TCWN NO. 31	○	●	○	AMC74130	GYP SUM DOME NO. 12	○	●	○
AMC74101	GYP SUM TCWN NO. 32	○	●	○	AMC74131	GYP SUM DOME NO. 13	○	●	○
AMC74102	GYP SUM TCWN NO. 33	○	●	○	AMC74132	GYP SUM DOME NO. 14	○	●	○
AMC74103	GYP SUM TOWN NO. 34	○	●	○	AMC74133	GYP SUM DOME NO. 15	○	●	○
AMC74104	GYP SUM TCWN NO. 35	○	●	○	AMC74134	GYP SUM DOME NO. 16	○	●	○
AMC74105	GYP SUM HILLS NO. 1	○	●	○	AMC74135	GYP SUM DOME NO. 17	○	●	○
AMC74106	GYP SUM HILLS NO. 2	○	●	○	AMC74136	GYP SUM DOME NO. 18	○	●	○
AMC74107	GYP SUM HILLS NO. 3	○	●	○	AMC74137	GYP SUM DOME NO. 19	○	●	○
AMC74108	GYP SUM HILLS NO. 4	○	●	○	AMC74138	GYP SUM DOME NO. 20	○	●	○
AMC74109	GYP SUM HILLS NO. 5	○	●	○	AMC74139	GYP SUM DOME NO. 21	○	●	○
AMC74110	GYP SUM HILLS NO. 7	○	●	○	AMC74140	GYP SUM DOME NO. 22	○	●	○
AMC74111	GYP SUM HILLS NO. 8	○	●	○	AMC74141	GYP SUM DOME NO. 23	○	●	○



EB08-14188-321

\* U.S. GOVERNMENT PRINTING OFFICE:1984-777-958

FORM 3830-2  
(FEBRUARY 1984)

1985

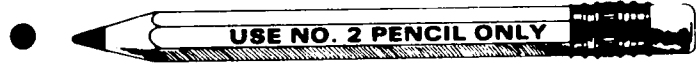
ARIZONA STATE OFFICE, BOX 16563, PHOENIX AZ 85011

U.S. DEPARTMENT OF THE INTERIOR

BUREAU OF LAND MANAGEMENT

SEE INSTRUCTIONS  
AND ILLUSTRATION  
ON THE REVERSE

# MINING CLAIM ANNUAL ASSESSMENT REMINDER



● ● ● ● VALID MARKS

○ ○ ○ ○ INVALID MARKS

- ERASE COMPLETELY ANY CHANGES
- DO NOT MAKE ANY STRAY MARKS
- DO NOT FOLD OR STAPLE

ZONAH CORP  
BOX 850  
ST GEORGE, UT 84770

0	1	2	3	4	5	6	7	8	9
0	1	2	3	4	5	6	7	8	9
0	1	2	3	4	5	6	7	8	9
0	1	2	3	4	5	6	7	8	9
0	1	2	3	4	5	6	7	8	9
0	1	2	3	4	5	6	7	8	9
0	1	2	3	4	5	6	7	8	9
0	1	2	3	4	5	6	7	8	9

FOR BLM USE ONLY

INTENT TO HOLD

ASSESSMENT DONE

ABANDONED

INTENT TO HOLD

ASSESSMENT DONE

ABANDONED

SERIAL NUMBER	NAME	INTENT TO HOLD	ASSESSMENT DONE	ABANDONED	SERIAL NUMBER	NAME	INTENT TO HOLD	ASSESSMENT DONE	ABANDONED
AMC74142	GYP SUM TOWN #13	○	●	○			○	○	○
AMC74143	GYP SUM TOWN #14	○	●	○			○	○	○
AMC74144	GYP SUM TOWN #15	○	●	○			○	○	○
AMC74145	GYP SUM TOWN #16	○	●	○			○	○	○
AMC74146	GYP SUM CITY #19	○	●	○			○	○	○
AMC74147	GYP SUM CITY #20	○	●	○			○	○	○
AMC74148	GYP SUM TWN PLACER #53	○	●	○			○	○	○
AMC74149	GYP SUM HILLS #6	○	●	○			○	○	○
AMC139164	HAYSTACK GYP SUM #1	○	●	○			○	○	○
AMC139165	HAYSTACK GYP SUM #2	○	●	○			○	○	○
AMC139166	HAYSTACK GYP SUM #3	○	●	○			○	○	○
AMC139167	HAYSTACK GYP SUM #4	○	●	○			○	○	○
AMC139168	HAYSTACK GYP SUM #5	○	●	○			○	○	○
AMC139169	HAYSTACK GYP SUM #6	○	●	○			○	○	○
AMC139170	HAYSTACK GYP SUM #7	○	●	○			○	○	○
AMC139171	HAYSTACK GYP SUM #8	○	●	○			○	○	○
AMC139172	HAYSTACK GYP SUM #9	○	●	○			○	○	○
AMC139177	MT AETNA #1	○	●	○			○	○	○
AMC139178	MT AETNA #2	○	●	○			○	○	○
AMC139179	MT AETNA #3	○	●	○			○	○	○
AMC139180	MT AETNA #4	○	●	○			○	○	○
AMC139181	MT AETNA #5	○	●	○			○	○	○
AMC139182	NEW GYP SUM #1	○	●	○			○	○	○
AMC139183	NEW GYP SUM #2	○	●	○			○	○	○
AMC139184	NEW GYP SUM #3	○	●	○			○	○	○
XXXXXXXXXXXXX	XXXXXXXXXXXXXXXXXXXXX	○	●	○			○	○	○

RECORDING REQUESTED BY  
WHEN RECORDED MAIL TO

Carl Freeberg  
27 Windwood  
Irvine, Ca. 92714

PROOFED  
INDEXED DEEDS

# Fee 84-11491

MICROFILMED

Recorded in Official Records  
of Mohave County, Arizona  
APRIL 2 1984-8:00 AM  
Joan McCall, Recorder

\$ 16.00  
1.00

1 of 16



RECEIVED  
D.L.M. AZ STATE OFFICE

JUN 16 1984

DEED OF TRUSTEE FOR CORPORATION

7:45 AM

THIS INDENTURE, made this 30<sup>th</sup> day of MARCH, 1984,

between HENRY JOHN PERDON as trustee for TRANSAMERICAN MINERALS LTD.  
and its stockholder, the party of the first part, and CARL FREEBERG  
of Irvine, California, the party of the second part.

WITNESSETH

WHEREAS, TRANSAMERICAN MINERALS LTD. a corporation hereto-  
fore duly organized and existing under and by virtue of the laws  
of the State of California, and having its principal place of  
business at Los Angeles, California, was, at the time of the for-  
feiture of its charter hereinafter particularly mentioned and  
prior thereto and at all such times had and now has the record  
title to all and singular those certain mining claims, ground and  
premises situate, lying and being in Washington County Utah and  
Mohave County Arizona and hereinafter more particularly described;  
and

WHEREAS, at the time of said forfeiture, and prior there-  
to, and in accordance with and as required by its articles of  
incorporation the corporate powers, business and property of said  
corporation were conducted, exercised and controlled by a board  
of directors, and

WHEREAS, said corporation continued to be a valid corp-  
oration under and by virtue of the laws of the State of California,  
until, on or about the 1<sup>st</sup> day of August, 1983 on which last  
named day the charter of said corporation became and was forfeited  
by reason of the neglect and failure of said corporation to pay  
taxes for the year 1982, as provided to be paid by corporations  
under the provisions of a certain act of the legislature of the  
said State of California, and

WHEREAS, said corporation has not been relieved from said forfeiture nor been rehabilitated, and since the day lastly hereinbefore aforesaid the said corporation has had and now has no power nor right to do business; and

WHEREAS, prior to the time of said forfeiture and on, to wit; HENRY JOHN PERDON, was the only director of said corporation in office and since said time has been and now is the sole and only director of said corporation and by reason of said forfeiture of the said charter of said corporation has become and now is the trustee for the said corporation and its stockholder.

WHEREAS, the said trustee nor any other person or persons, creditors, investors, grantees, or other financially bound interests would aid in the costs of the annual assessment work, and in order to avoid forfeiture and abandonment of the said mining claims, and since the said trustee has been left with no other course to protect the validity of said mining claims and the creditors thereof, the said trustee does hereby relinquish these said assets.

NOW, THEREFORE, the said party of the first part, as trustee for said corporation and its stockholder, in consideration of the sum of Ten Dollars (\$10.00), to him in hand paid, does hereby remise, release and quitclaim to the said party of the second part, his heirs and assigns forever, all of the rights, title and interest which the said party of the first part, as such trustee for the said corporation and its stockholder, now hold or have a right to convey, to all and singular all of the said mining claims so owned, claimed or held by TRANSAMERICAN MINERALS LTD. and more particularly described on Exhibit A attached hereto.

RECEIVED  
B.L.M. AZ STATE OFFICE  
JUN 15 1984

7:45 A.M.  
PHOENIX, AZ

PAGE TWO OF SIXTEEN.

The said party of the first part so makes this conveyance upon the express terms and conditions that thereby the said party of the first part personally assumes no liability or responsibility, but in this instrument is acting solely as trustee for said corporation and its stockholder.

IN WITNESS WHEREOF, I have hereunto set my hand the day and year first above written.

By *Henry John Perdon*  
HENRY JOHN PERDON  
As Trustee for TRANSAMERICAN  
MINERALS LTD. and its  
Stockholder.

State of California  
County of Los Angeles

On this 3rd day of March, 1984, before me, Beatrice Schultz, the undersigned Notary Public, personally appeared:

Henry John Perdon  
proved to me on the basis of satisfactory evidence to be the person whose name is subscribed on the within instrument, and acknowledged that he executed it.

WITNESS my hand and official seal.

*Beatrice Schultz*  
Notary's Signature



RATIFICATION OF DEED

KNOW ALL MEN BY THESE PRESENTS: That I HENRY JOHN PERDON former stockholder of TRANSAMERICAN MINERALS LTD., a corporation heretofore duly organized and existing under and by virtue of the laws of the State of California, the charter of which corporation was and still is forfeited by reason of its failure to pay taxes for the year, 1983, and which corporation had One Hundred (100) shares of stock issued and outstanding of which I am the holder of record on the books of said former corporation, being the owner

RECEIVED  
B.L.M. AZ STATE OFFICE  
JUN 15 1984

7:45 A.M.

and holder of the entire issued and outstanding capital stock of said corporation at the time of said forfeiture, and fully advised in the premises, I hereby agree, consent to, approve of, ratify and confirm the foregoing deed of conveyance.

IN WITNESS WHEREOF, I have hereunto set my hand this the 3rd day of March , 1984.

SUBSCRIBED AND SWORN TO BEFORE ME  
THIS 3rd DAY OF MARCH, 1984

Beatrice Schultz  
Notary Public

Henry John Perdon  
HENRY JOHN PERDON  
sole stockholder of  
TRANSAMERICAN MINERALS LTD.



RECORDED  
DAVID A. SIMS, CLERK  
JUN 13 1984

CERTIFICATE OF FORMER SECRETARY

I, A. KEITH KIMBERLIN, do hereby certify that I was the duly appointed and acting secretary of TRANSAMERICAN MINERALS LTD. the corporation in the foregoing deed of conveyance named, prior to and at the time of the forfeiture of its charter as aforesaid, under the laws of the State of California. That the capital stock of said corporation was \$10,000<sup>00</sup> dollars, divided into 1000 shares, of the par value of TEN dollars each. That no more than 100---- shares of said capital stock of said corporation had been issued at the time of the forfeiture of the charter of said corporation as in the deed of conveyance hereto attached, specifically mentioned, and said 100 shares were the entire capital stock of said corporation then outstanding.

AND I DO FURTHER HEREBY CERTIFY that at the time of said forfeiture of said charter the party of the first part in said deed of conveyance named HENRY JOHN PERDON, was the only director

RECEIVED  
D.I. M. 47 STATE OFFICE  
JUN 13 1984

743 A.E.  
PHOENIX

of said corporation in office and since said time has been and now is the sole and only director of said corporation and by reason of said forfeiture of said charter of said corporation has become and now is the trustee for TRANSAMERICAN MINERALS LTD. and its stockholder. And I do further hereby certify that the person signing the above and foregoing ratification was at the time of said forfeiture and also at the time his signature was affixed to such ratification, was a stockholder in said corporation holding of record all of the said entire issued and outstanding capital stock of said corporation.

WITNESS my hand and the corporate seal of the said former corporation, by me hereto affixed, this, the 13 day of March 1984.

*Albert*  
By *A. Keith Kimberlin*  
ALBERT KEITH KIMBERLIN  
former Secretary of  
TRANSAMERICAN MINERALS LTD.

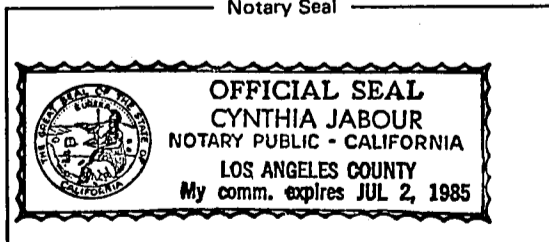
Corporation Acknowledgment

STATE OF CALIFORNIA }  
COUNTY OF *Los Angeles* } ss.

On *March 13*, 19*84*, before me, the undersigned, a Notary Public in and for said County and State, personally appeared \_\_\_\_\_, known to me to be the \_\_\_\_\_ President, and *Albert Keith Kimberlin*, known to me to be the *former* Secretary of the corporation that executed the within instrument, and known to me to be the persons who executed the within instrument on behalf of the corporation therein named, and acknowledged to me that such corporation executed the within instrument pursuant to its By-Laws or a Resolution of its Board of Directors.

WITNESS my hand and official seal.

*Cynthia Jabour*  
\_\_\_\_\_  
Notary Public in and for said County and State



Transamerican Minerals, Ltd.

Gypsum Mining Claims

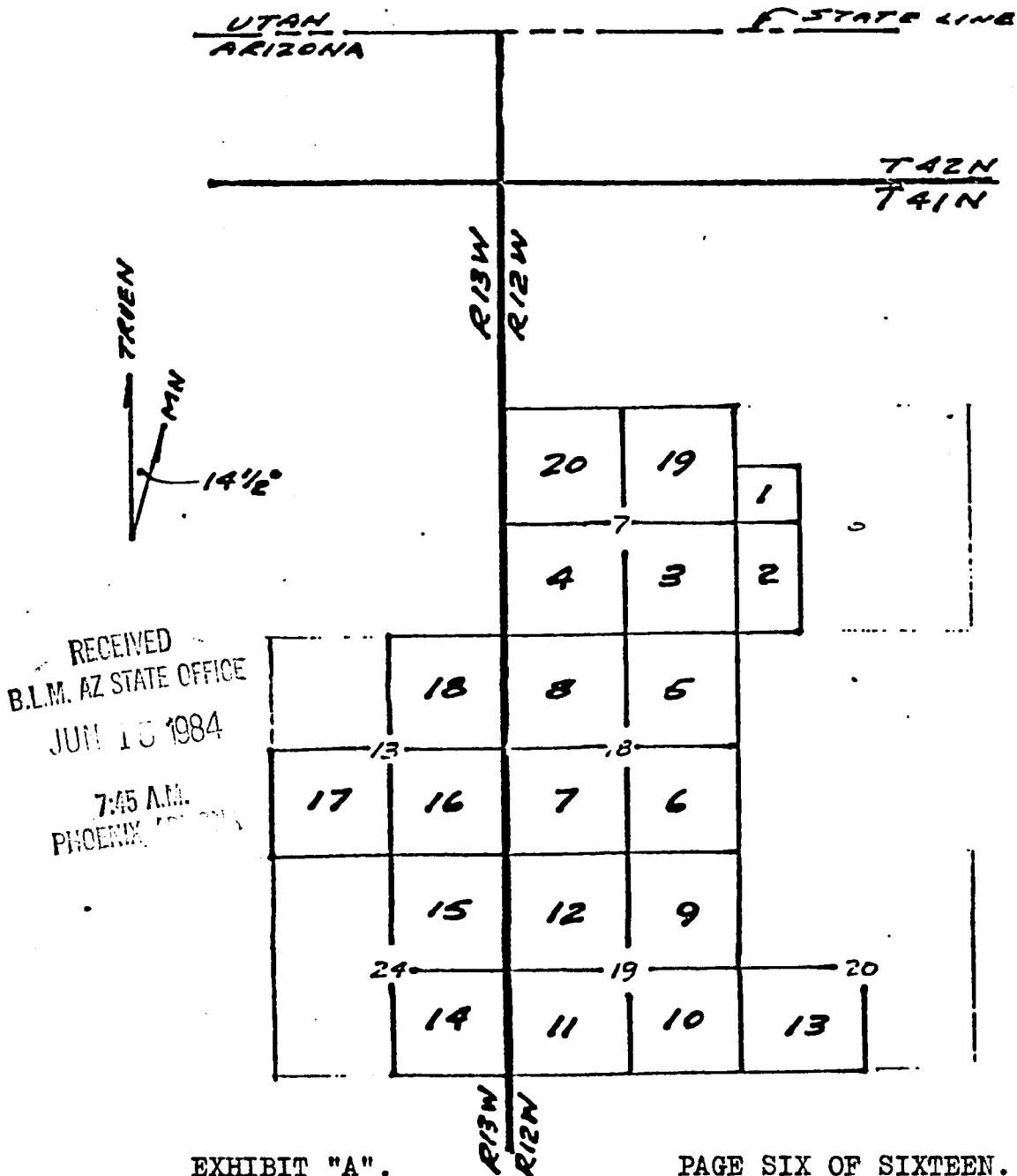
Gypsum City Placer Claims

Mohave County, State of Arizona

Claim Number

BLM Serial Numbers

1.....	A MC 74024
2.....	A MC 74025
3.....	A MC 74058
4.....	A MC 74059
5.....	A MC 74060
6.....	A MC 74061
7.....	A MC 74062
8.....	A MC 74063
9.....	A MC 74064
10.....	A MC 74065
11.....	A MC 74066
12.....	A MC 74067
13.....	A MC 74068
14.....	A MC 74069
15.....	A MC 74070
16.....	A MC 74071
17.....	A MC 74072
18.....	A MC 74073
19"Amended".....	A MC 74146
20.....	A MC 74147



RECEIVED  
B.L.M. AZ STATE OFFICE

JUN 15 1984

7:45 A.M.  
PHOENIX, ARIZONA

Mohave County, Arizona

Gypsum City Placer Claims:

Recorded, Book Page

#-1-	SW ½ NW ½	Sec. 8.	T. 41 N,	R. 12 W,	S.R.B.M. (amended 40 acres)	5-R.....	77
#-2-	W ½ SW ½	Sec. 8.	T. 41 N,	R. 12 W,	S.R.B.M. (amended 80 acres)	5-R.....	78
#-3-	SE ½	Sec. 7,	T. 41 N,	R. 12 W,	S.R.B.M.	5-R.....	79
#-4-	SW ½	Sec. 7,	T. 41 N,	R. 12 W,	S.R.B.M.	5-R.....	80
#-5-	NE ½	Sec.18,	T. 41 N,	R. 12 W,	S.R.B.M.	5-R.....	81
#-6-	SE ½	Sec.18,	T. 41 N,	R. 12 W,	S.R.B.M.	5-R.....	82
#-7-	SW ½	Sec.18,	T. 41 N,	R. 12 W,	S.R.B.M.	5-R.....	83
#-8-	NW ½	Sec.18,	T. 41 N,	R. 12 W,	S.R.B.M.	5-R.....	84
#-9-	NE ½	Sec.19,	T. 41 N,	R. 12 W,	S.R.B.M.	5-R.....	85
#10-	SE ½	Sec.19,	T. 41 N,	R. 12 W,	S.R.B.M.	5-R.....	86
#11-	SW ½	Sec.19,	T. 41 N,	R. 12 W,	S.R.B.M.	5-R.....	87
#12-	NW ½	Sec.19,	T. 41 N,	R. 12 W,	S.R.B.M.	5-R.....	88
#13-	SW ½	Sec.20,	T. 41 N,	R. 12 W,	S.R.B.M.	5-R.....	89
#14-	SE ½	Sec.24,	T. 41 N,	R. 13 W,	S.R.B.M.	5-R.....	90
#15-	NE ½	Sec.24,	T. 41 N,	R. 13 W,	S.R.B.M.	5-R.....	91
#16-	SE ½	Sec.13,	T. 41 N,	R. 13 W,	S.R.B.M.	5-R.....	92
#17-	SW ½	Sec.13,	T. 41 N,	R. 13 W,	S.R.B.M.	5-R.....	93
#18-	NE ½	Sec.13,	T. 41 N,	R. 13 W,	S.R.B.M.	5-R.....	94
#19-	NE ½	Sec. 7,	T. 41 N,	R. 12 W,	S.R.B.M.	5-R.....	198
#20-	NW ½	Sec. 7,	T. 41 N,	R. 12 W,	S.R.B.M.	5-R.....	199

EXHIBIT "A".

PAGE SEVEN OF SIXTEEN.



RECEIVED  
 B.L.M. AZ STATE OFFICE  
 JUN 10 1981

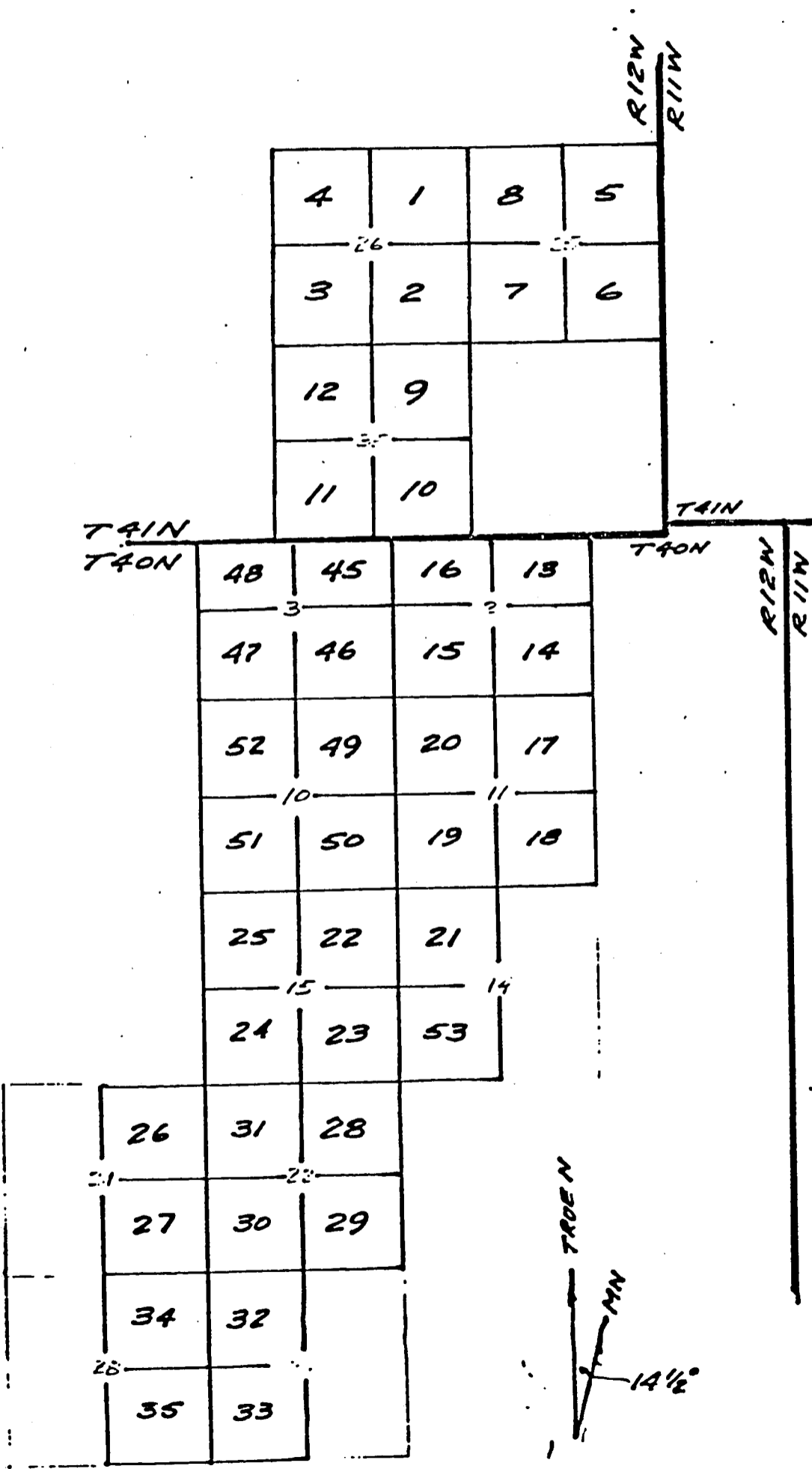
TRANSAMERICAN MINERALS, LTD.

Gypsum Mining Claims

Gypsum Town Placer Claims

Mohave County, State of Arizona

7:45 A.M.  
 PROPOSED



Claim Number    BLM Serial Nos

- 1.....A MC 74074
- 2.....A MC 74075
- 3.....A MC 74076
- 4.....A MC 74077
- 5.....A MC 74078
- 6.....A MC 74079
- 7.....A MC 74080
- 8.....A MC 74081
- 9.....A MC 74082
- 10.....A MC 74083
- 11.....A MC 74084
- 12.....A MC 74085
- 13.....A MC 74142
- 14.....A MC 74143
- 15.....A MC 74144
- 16.....A MC 74145
- 17.....A MC 74086
- 18.....A MC 74087
- 19.....A MC 74088
- 20.....A MC 74089
- 21.....A MC 74090
- 22.....A MC 74091
- 23.....A MC 74092
- 24.....A MC 74093
- 25.....A MC 74094
- 26.....A MC 74095
- 27.....A MC 74096
- 28.....A MC 74097
- 29.....A MC 74098
- 30.....A MC 74099
- 31.....A MC 74100
- 32.....A MC 74101
- 33.....A MC 74102
- 34.....A MC 74103
- 35.....A MC 74104
- 45.....A MC 74050
- 46.....A MC 74051
- 47.....A MC 74052
- 48.....A MC 74053
- 49.....A MC 74054
- 50.....A MC 74055
- 51.....A MC 74056
- 52.....A MC 74057
- 53.....A MC 74148

RECEIVED  
P.L.M. AZ STATE OFFICE

JUL 13 1984

7:45 A.M.  
PHOENIX

Gypsum Town Placer Claims:

Mohave County, State of Arizona

	Recorded, Book Page
#-1- NE ¼ Sec. 26, T. 41 N, R. 12 W, S.R.B.M.	5-Q.....483
#-2- SE ¼ Sec. 26, T. 41 N, R. 12 W, S.R.B.M.	5-Q.....484
#-3- SW ¼ Sec. 26, T. 41 N, R. 12 W, S.R.B.M.	5-Q.....485
#-4- NW ¼ Sec. 26, T. 41 N, R. 12 W, S.R.B.M.	5-Q.....486
#-5- NE ¼ Sec. 25, T. 41 N, R. 12 W, S.R.B.M.	5-Q.....487
#-6- SE ¼ Sec. 25, T. 41 N, R. 12 W, S.R.B.M.	5-Q.....488
#-7- SW ¼ Sec. 25, T. 41 N, R. 12 W, S.R.B.M.	5-Q.....489
#-8- NW ¼ Sec. 25, T. 41 N, R. 12 W, S.R.B.M.	5-Q.....490
#-9- NE ¼ Sec. 35, T. 41 N, R. 12 W, S.R.B.M.	5-Q.....491
#10- SE ¼ Sec. 35, T. 41 N, R. 12 W, S.R.B.M.	5-Q.....492
#11- SW ¼ Sec. 35, T. 41 N, R. 12 W, S.R.B.M.	5-Q.....493
#12- NW ¼ Sec. 35, T. 41 N, R. 12 W, S.R.B.M.	5-Q.....494
#13- NE ¼ Sec. 2, T. 40 N, R. 12 W, S.R.B.M.	6-D.....45
#14- SE ¼ Sec. 2, T. 40 N, R. 12 W, S.R.B.M.	6-D.....46
#15- SW ¼ Sec. 2, T. 40 N, R. 12 W, S.R.B.M.	6-D.....47
#16- NW ¼ Sec. 2, T. 40 N, R. 12 W, S.R.B.M.	6-D.....48
#17- NE ¼ Sec. 11, T. 40 N, R. 12 W, S.R.B.M.	5-Q.....495
#18- SE ¼ Sec. 11, T. 40 N, R. 12 W, S.R.B.M.	5-Q.....496
#19- SW ¼ Sec. 11, T. 40 N, R. 12 W, S.R.B.M.	5-Q.....497
#20- NW ¼ Sec. 11, T. 40 N, R. 12 W, S.R.B.M.	5-Q.....498
#21- NW ¼ Sec. 14, T. 40 N, R. 12 W, S.R.B.M.	5-Q.....499
#22- NE ¼ Sec. 15, T. 40 N, R. 12 W, S.R.B.M.	5-Q.....500
#23- SE ¼ Sec. 15, T. 40 N, R. 12 W, S.R.B.M.	5-R.....1
#24- SW ¼ Sec. 15, T. 40 N, R. 12 W, S.R.B.M.	5-R.....2
#25- NW ¼ Sec. 15, T. 40 N, R. 12 W, S.R.B.M.	5-R.....3
#26- NE ¼ Sec. 21, T. 40 N, R. 12 W, S.R.B.M.	5-R.....4
#27- SE ¼ Sec. 21, T. 40 N, R. 12 W, S.R.B.M.	5-R.....5

EXHIBIT "A".

PAGE NINE OF SIXTEEN.

RECEIVED  
B.L.M. STATE OFFICE

JUN 13 1984

7/5 A.L.  
D. BOEY

Gypsum Town Placer Claims:-Continued

Mohave County, State of Arizona

	Recorded, Book Page
#28- NE ¼ Sec. 22, T. 40 N, R. 12 W, S.R.B.M.	5-R.....6
#29- SE ¼ Sec. 22, T. 40 N, R. 12 W, S.R.B.M.	5-R.....7
#30- SW ¼ Sec. 22, T. 40 N, R. 12 W, S.R.B.M.	5-R.....8
#31- NW ¼ Sec. 22, T. 40 N, R. 12 W, S.R.B.M.	5-R.....9
#32- NW ¼ Sec. 27, T. 40 N, R. 12 W, S.R.B.M.	5-R.....10
#33- SW ¼ Sec. 27, T. 40 N, R. 12 W, S.R.B.M.	5-R.....11
#34- NE ¼ Sec. 28, T. 40 N, R. 12 W, S.R.B.M.	5-R.....12
#35- SE ¼ Sec. 28, T. 40 N, R. 12 W, S.R.B.M.	5-R.....13
#45- NE ¼ Sec. 3, T. 40 N, R. 12 W, S.R.B.M.	5-R.....220
#46- SE ¼ Sec. 3, T. 40 N, R. 12 W, S.R.B.M.	5-R.....221
#47- SW ¼ Sec. 3, T. 40 N, R. 12 W, S.R.B.M.	5-R.....222
#48- NW ¼ Sec. 3, T. 40 N, R. 12 W, S.R.B.M.	5-R.....223
#49- NE ¼ Sec. 10, T. 40 N, R. 12 W, S.R.B.M.	5-R.....224
#50- SE ¼ Sec. 10, T. 40 N, R. 12 W, S.R.B.M.	5-R.....225
#51- SW ¼ Sec. 10, T. 40 N, R. 12 W, S.R.B.M.	5-R.....226
#52- NW ¼ Sec. 10, T. 40 N, R. 12 W, S.R.B.M.	5-R.....227
#53- SW ¼ Sec. 14, T. 40 N, R. 11 W, S.R.B.M.	572.....597-598

EXHIBIT "A".

PAGE TEN OF SIXTEEN.

TRANSAMERICAN MINERALS, LTD.

Gypsum Mining Claims

Gypsum Hills Placer Claims

Mohave County, State of Arizona

Claim Number	BLM Serial Nos.
1.....	A MC 74105
2.....	A MC 74106
3.....	A MC 74107
4.....	A MC 74108
5.....	A MC 74109
6.....	A MC 74149
7.....	A MC 74110
8.....	A MC 74111
9.....	A MC 74112
10.....	A MC 74113
11.....	A MC 74114
12.....	A MC 74115
13.....	A MC 74116
14.....	A MC 74117
15.....	A MC 74118
16.....	A MC 74119
17.....	A MC 74120
18.....	A MC 74121
19.....	A MC 74122
20.....	A MC 74123
21.....	A MC 74124
22.....	A MC 74125
23.....	A MC 74126

RECEIVED  
 BLM, 17 STATE OFFICE  
 JUL 13 1981  
 7:45 AM  
 PROCEEDINGS

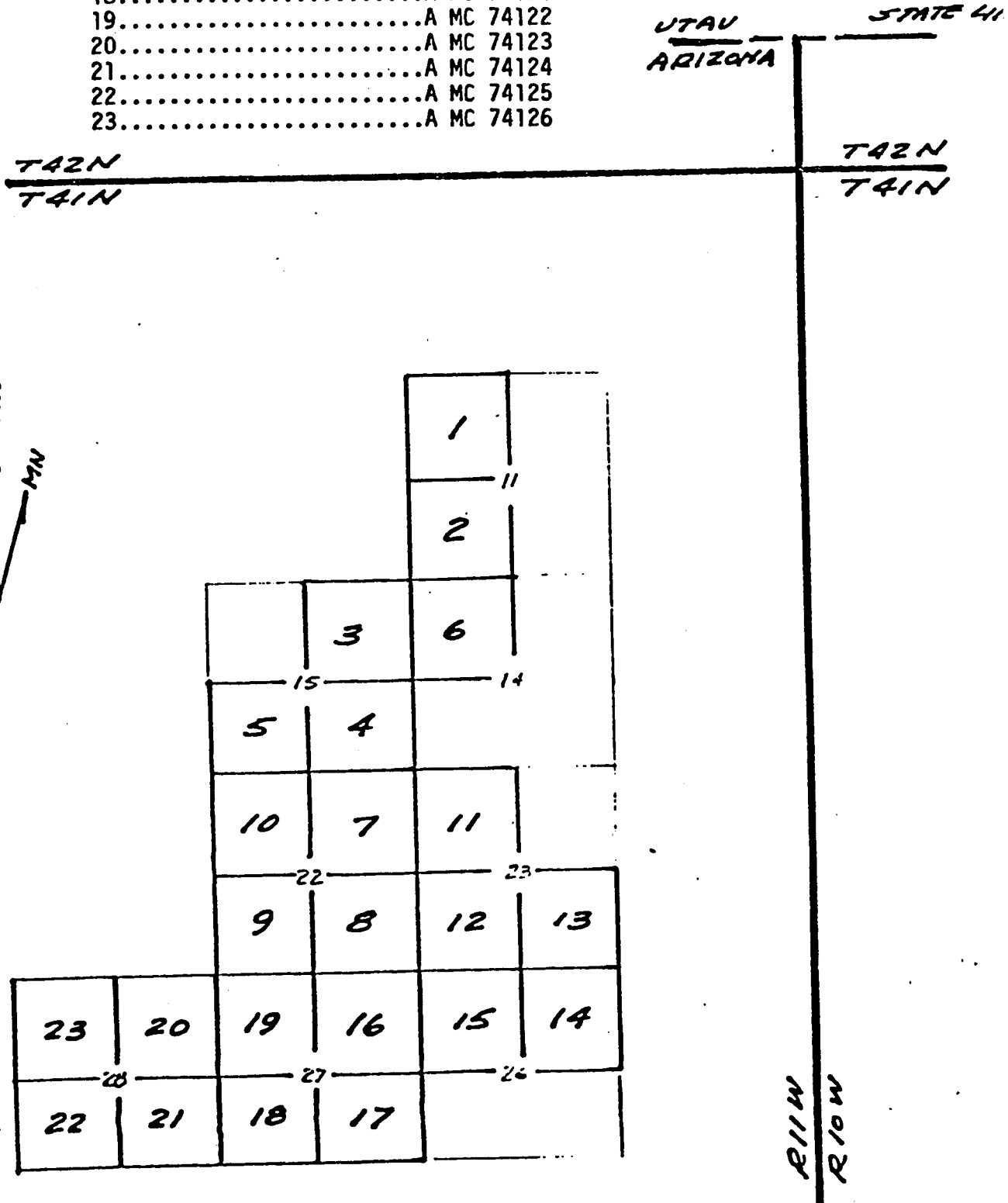


EXHIBIT "A".

RECEIVED  
B.L.M. AZ STATE OFFICE

JUN 16 1984

7:45 A.M.  
PHOENIX

RECEIVED

B.L.M. AZ STATE OFFICE

JUN 16 1984

7:45 A.M.  
PHOENIX

Gypsum Hills Placer Claims

#-1- NW ¼ Sec. 11, T. 41 N, R. 11 W, S.R.B.M.  
#-2- SW ¼ Sec. 11, T. 41 N, R. 11 W, S.R.B.M.  
#-3- NE ¼ Sec. 15, T. 41 N, R. 11 W, S.R.B.M.  
#-4- SE ¼ Sec. 15, T. 41 N, R. 11 W, S.R.B.M.  
#-5- SW ¼ Sec. 15, T. 41 N, R. 11 W, S.R.B.M.  
#-6- NW ¼ Sec. 14, T. 41 N, R. 11 W, S.R.B.M.  
#-7- NE ¼ Sec. 22, T. 41 N, R. 11 W, S.R.B.M.  
#-8- SE ¼ Sec. 22, T. 41 N, R. 11 W, S.R.B.M.  
#-9- SW ¼ Sec. 22, T. 41 N, R. 11 W, S.R.B.M.  
#10- NW ¼ Sec. 22, T. 41 N, R. 11 W, S.R.B.M.  
#11- NW ¼ Sec. 23, T. 41 N, R. 11 W, S.R.B.M.  
#12- SW ¼ Sec. 23, T. 41 N, R. 11 W, S.R.B.M.  
#13- SE ¼ Sec. 23, T. 41 N, R. 11 W, S.R.B.M.  
#14- NE ¼ Sec. 26, T. 41 N, R. 11 W, S.R.B.M.  
#15- NW ¼ Sec. 26, T. 41 N, R. 11 W, S.R.B.M.  
#16- NE ¼ Sec. 27, T. 41 N, R. 11 W, S.R.B.M.  
#17- SE ¼ Sec. 27, T. 41 N, R. 11 W, S.R.B.M.  
#18- SW ¼ Sec. 27, T. 41 N, R. 11 W, S.R.B.M.  
#19- NW ¼ Sec. 27, T. 41 N, R. 11 W, S.R.B.M.  
#20- NE ¼ Sec. 28, T. 41 N, R. 11 W, S.R.B.M.  
#21- SE ¼ Sec. 28, T. 41 N, R. 11 W, S.R.B.M.  
#22- SW ¼ Sec. 28, T. 41 N, R. 11 W, S.R.B.M.  
#23- NW ¼ Sec. 28, T. 41 N, R. 11 W, S.R.B.M.

Mohave County, State of Arizona

Recorded, Book Page

5-R.....33  
5-R.....34  
5-R.....35  
5-R.....36  
5-R.....37  
572.....591-92  
5-R.....38  
5-R.....39  
5-R.....40  
5-R.....41  
5-R.....42  
5-R.....43  
5-R.....44  
5-R.....45  
5-R.....46  
5-R.....47  
5-R.....48  
5-R.....49  
5-R.....50  
5-R.....51  
5-R.....52  
5-R.....53  
5-R.....54

EXHIBIT "A".

PAGE TWELVE OF SIXTEEN.

TRANSAMERICAN MINERALS, LTD.

Gypsum Mining Claims

Gypsum Dome Placer Claims

Mohave County, State of Arizona

Claim Numbers

BLM Serial Numbers

9.....	A MC 74127
10.....	A MC 74128
11.....	A MC 74129
12.....	A MC 74130
13.....	A MC 74131
14.....	A MC 74132
15.....	A MC 74133
16.....	A MC 74134
17.....	A MC 74135
18.....	A MC 74136
19.....	A MC 74137
20.....	A MC 74138
21.....	A MC 74139
22.....	A MC 74140
23.....	A MC 74141

RECORDED  
B.L.M. AZ STATE OFFICE

JUN 10 1984

7:45 AM  
PHOENIX

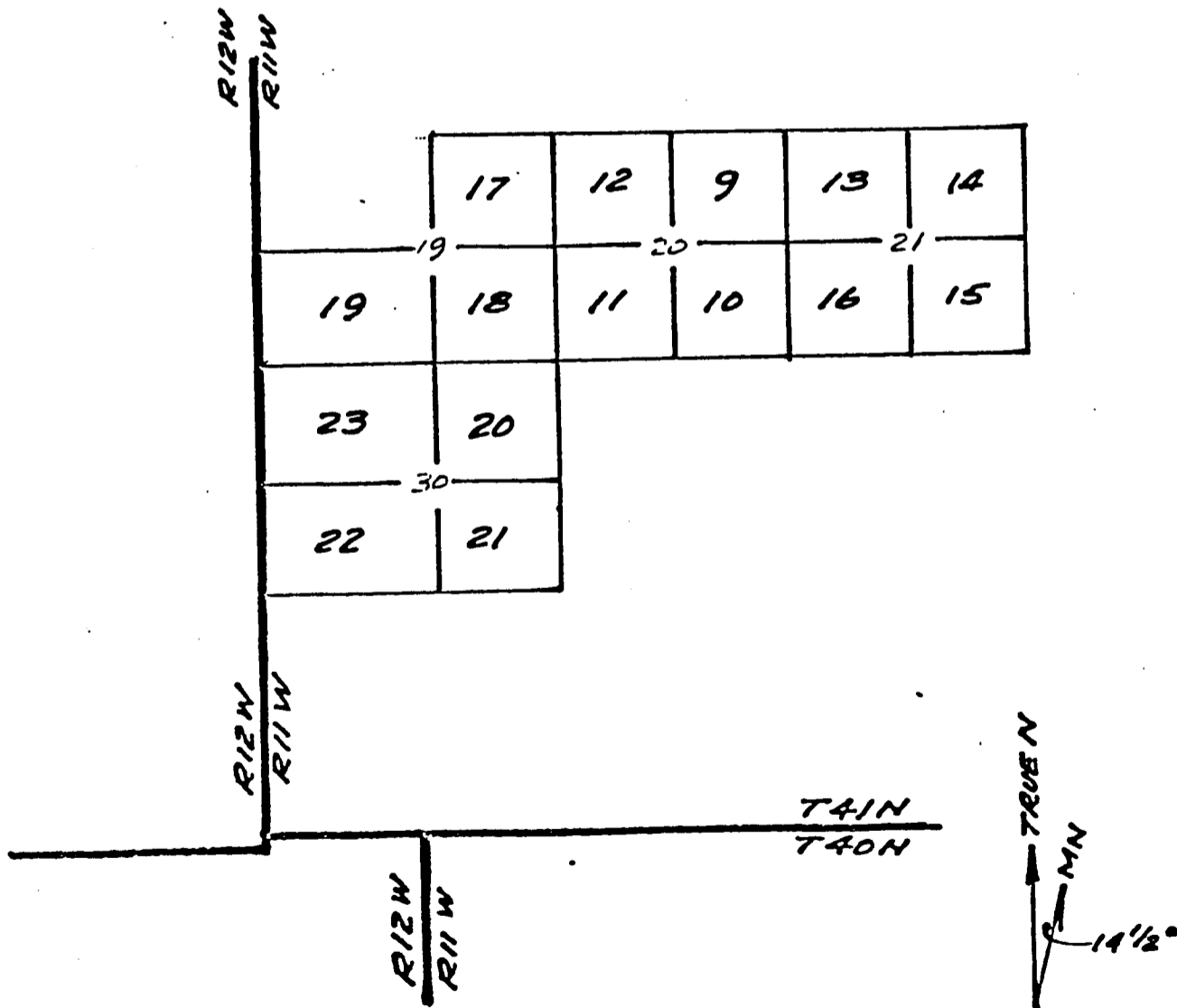


EXHIBIT "A".

PAGE THIRTEEN OF SIXTEEN.

RECEIVED  
 B.L.M. AZ STATE OFFICE  
 JUN 10 1984  
 745 A.M.  
 PHOENIX

Gypsum Dome Placer Claims:

Mohave County, Arizona

Recorded, Book Page

#-9- NE ¼ Sec. 20, T. 41 N, R. 11 W, S.R.B.M.	5-R.....	18
#10- SE ¼ Sec. 20, T. 41 N, R. 11 W, S.R.B.M.	5-R.....	19
#11- SW ¼ Sec. 20, T. 41 N, R. 11 W, S.R.B.M.	5-R.....	20
#12- NW ¼ Sec. 20, T. 41 N, R. 11 W, S.R.B.M.	5-R.....	21
#13- NW ¼ Sec. 21, T. 41 N, R. 11 W, S.R.B.M.	5-R.....	22
#14- NE ¼ Sec. 21, T. 41 N, R. 11 W, S.R.B.M.	5-R.....	23
#15- SE ¼ Sec. 21, T. 41 N, R. 11 W, S.R.B.M.	5-R.....	24
#16- SW ¼ Sec. 21, T. 41 N, R. 11 W, S.R.B.M.	5-R.....	25
#17- NE ¼ Sec. 19, T. 41 N, R. 11 W, S.R.B.M.	5-R.....	26
#18- SE ¼ Sec. 19, T. 41 N, R. 11 W, S.R.B.M.	5-R.....	27
#19- SW ¼ Sec. 19, T. 41 N, R. 11 W, S.R.B.M.	5-R.....	28
#20- NE ¼ Sec. 30, T. 41 N, R. 11 W, S.R.B.M.	5-R.....	29
#21- SE ¼ Sec. 30, T. 41 N, R. 11 W, S.R.B.M.	5-R.....	30
#22- SW ¼ Sec. 30, T. 41 N, R. 11 W, S.R.B.M.	5-R.....	31
#23- NW ¼ Sec. 30, T. 41 N, R. 11 W, S.R.B.M.	5-R.....	32

EXHIBIT "A".

PAGE FOURTEEN OF SIXTEEN.

TRANSAMERICAN MINERALS, LTD.

Gypsum Mining Claims

Tip Top Gypsum Mining Claims Mohave County, State of Arizona

<u>Claim Number</u>	<u>BLM Serial Numbers</u>
1.....	A MC 74026
2.....	A MC 74027
3.....	A MC 74028
4.....	A MC 74029
5.....	A MC 74030
6.....	A MC 74031
7.....	A MC 74032
8.....	A MC 74033
9.....	A MC 74034
10.....	A MC 74035
11.....	A MC 74036
12.....	A MC 74037
13.....	A MC 74038
14.....	A MC 74039
15.....	A MC 74040
16.....	A MC 74041
17.....	A MC 74042
18.....	A MC 74043
19.....	A MC 74044
20.....	A MC 74045
21.....	A MC 74046
22.....	A MC 74047
23.....	A MC 74048
24.....	A MC 74049
5A.....	A MC 74022
5B.....	A MC 74023

RECEIVED  
B.L.M. AZ STATE OFFICE

JUN 10 1984

7:45 AM  
PHOENIX

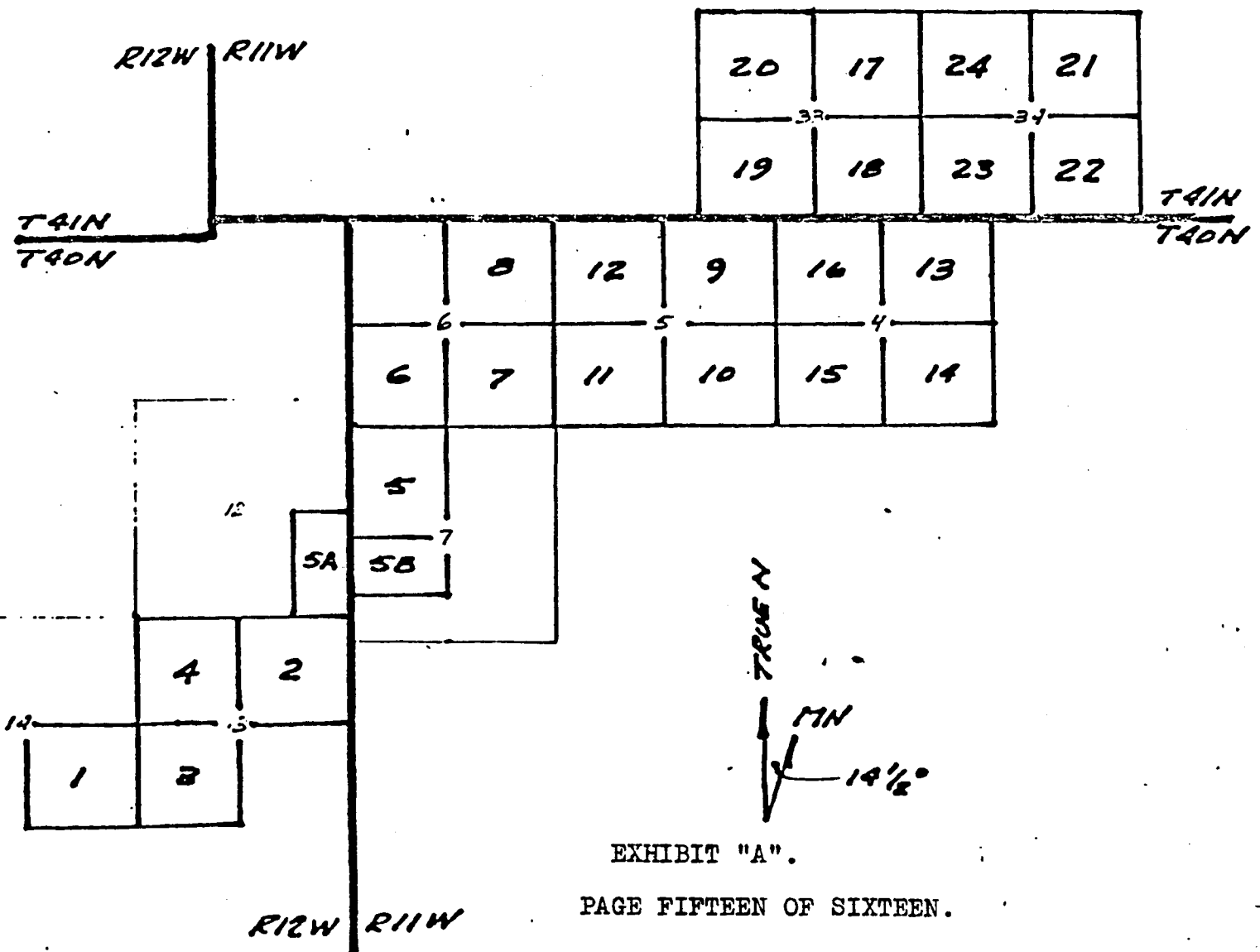


EXHIBIT "A".



RECEIVED  
B.L.M. AZ STATE OFFICE

JUL 13 1984

7:55 A.M.  
PHOENIX

Tip Top Gypsum Placer Claims:

Mohave County, State of Arizona

	Recorded, Book Page
#-1- SE ¼ Sec. 14, T. 40 N, R. 12 W, S.R.B.M.	5-R.....196
#-2- NE ¼ Sec. 13, T. 40 N, R. 12 W, S.R.B.M.	5-R.....197
#-3- SW ¼ Sec. 13, T. 40 N, R. 12 W, S.R.B.M.	5-R.....198
#-4- NW ¼ Sec. 13, T. 40 N, R. 12 W, S.R.B.M.	5-R.....199
#-5- NW ¼ Sec. 7, T. 40 N, R. 11 W, S.R.B.M.	5-R.....200
#-6- SW ¼ Sec. 6, T. 40 N, R. 11 W, S.R.B.M.	5-R.....201
#-7- SE ¼ Sec. 6, T. 40 N, R. 11 W, S.R.B.M.	5-R.....202
#-8- NE ¼ Sec. 6, T. 40 N, R. 11 W, S.R.B.M.	5-R.....203
#-9- NE ¼ Sec. 5, T. 40 N, R. 11 W, S.R.B.M.	5-R.....204
#10- SE ¼ Sec. 5, T. 40 N, R. 11 W, S.R.B.M.	5-R.....205
#11- SW ¼ Sec. 5, T. 40 N, R. 11 W, S.R.B.M.	5-R.....206
#12- NW ¼ Sec. 5, T. 40 N, R. 11 W, S.R.B.M.	5-R.....207
#13- NE ¼ Sec. 4, T. 40 N, R. 11 W, S.R.B.M.	5-R.....208
#14- SE ¼ Sec. 4, T. 40 N, R. 11 W, S.R.B.M.	5-R.....209
#15- SW ¼ Sec. 4, T. 40 N, R. 11 W, S.R.B.M.	5-R.....210
#16- NW ¼ Sec. 4, T. 40 N, R. 11 W, S.R.B.M.	5-R.....211
#17- NE ¼ Sec. 33, T. 41 N, R. 11 W, S.R.B.M.	5-R.....212
#18- SE ¼ Sec. 33, T. 41 N, R. 11 W, S.R.B.M.	5-R.....213
#19- SW ¼ Sec. 33, T. 41 N, R. 11 W, S.R.B.M.	5-R.....214
#20- NW ¼ Sec. 33, T. 41 N, R. 11 W, S.R.B.M.	5-R.....215
#21- NE ¼ Sec. 34, T. 41 N, R. 11 W, S.R.B.M.	5-R.....216
#22- SE ¼ Sec. 34, T. 41 N, R. 11 W, S.R.B.M.	5-R.....217
#23- SW ¼ Sec. 34, T. 41 N, R. 11 W, S.R.B.M.	5-R.....218
#24- NW ¼ Sec. 34, T. 41 N, R. 11 W, S.R.B.M.	5-R.....219
#5A- E½ SE¼ Sec. 12, T. 40 N, R. 12 W, S.R.B.M.	572.....593-594
#5B- N½ SW¼ Sec. 7, T. 40 N, R. 11 W, S.R.B.M.	572.....595-596

EXHIBIT "A".

PAGE SIXTEEN OF SIXTEEN.

**WESTERN LAND ASSOCIATES**  
 524 30 ROAD SUITE 2  
 GRAND JUNCTION, CO. 81501

CHAIN OF TITLE

Tip Top Gypsum Placer Claims #1-24.

The following are the original Locators of the aforementioned claims, located in Mohave County, Arizona, on 6/10/62:

<u>NAME</u>	<u>APPARENT INTEREST</u>	<u>NAME</u>	<u>APPARENT INTEREST</u>
Walter D. Greer	1/8	N.G. Baxter	1/8
Juanita Arnold	1/8	Belva Jeane Blackwelder	1/8
Joetta McLain	1/8	Robert J. Caron	1/8
Loretta Shook	1/8	Helga Caron	1/8

Locators' interests appear to have been subsequently conveyed as follows, per the attached Title documentation and Abstract sheets:

<u>GRANTOR</u>	<u>APPARENT INTEREST CONVEYED</u>	<u>DATE</u>	<u>GRANTEE</u>	<u>APPARENT CUMULATIVE INTEREST OF GRANTEE</u>
1. Helga Caron	1/8	8/12/65	Robert J. Caron	1/8 + 1/8 (2/8)
2. Belva Jean Blackwelder	1/8	7/28/65	N.G. Baxter Robert J. Caron	1/8 + 1/16 (3/16) 2/8 + 1/16 (5/16)
3. Robert J. Caron	5/16	6/19/67	N.G. Baxter	3/16 + 5/16 (8/16)
4. N.G. Baxter	8/16	2/26/74	Walter D. Greer	1/8 + 8/16 (10/16)
5. Walter D. Greer Juanita V. Arnold Jo Etta McLain Loretta R. Shook	10/16 1/8 1/8 1/8	9/16/80	Transamerican Minerals, Ltd.	16/16 (100%)
6. Transamerican Minerals Ltd.	16/16 (100%)	3/3/84	Carl Freeberg	16/16 (100%)
7. Carl Freeberg	16/16 (100%)	4/2/84	Zonah Corporation	16/16 (100%)

RECEIVED  
 B.L.M. AZ STATE OFFICE  
 JUN 15 1984  
 7:45 A.M.  
 PHOENIX, ARIZONA

†  
**WESTERN LAND ASSOCIATES**  
 524 30 ROAD SUITE 2  
 GRAND JUNCTION, CO. 81501

CHAIN OF TITLE

Tip Top Claims #5A and #5B.

The following are the original Locators of the aforementioned claims, consisting of 80 acres each, located in Mohave County, Arizona, on 9/14/79.

<u>NAME</u>	<u>APPARENT INTEREST</u>
W.D. Greer	1/4
Juanita Arnold	1/4
Joetta McLain	1/4
Loretta Shook	1/4

Locators' interests appear to have subsequently conveyed as follows, per the attached Title documentation and Abstract sheets:

<u>GRANTOR</u>	<u>APPARENT INTEREST CONVEYED</u>	<u>DATE</u>	<u>GRANTEE</u>	<u>APPARANT CUMULATIVE INTEREST OF GRANTEE</u>
1. Walter D. Greer Juanita V. Arnold Jo Etta McLain Loretta R. Shook	1/8 1/8 1/8 1/8	9/16/80	Transamerican Minerals, Ltd.	4/4 (100%)
2. Transamerican Minerals Ltd.	4/4 (100%)	3/3/84	Carl Freeberg	4/4 (100%)
3. Carl Freeberg	4/4 (100%)	4/2/84	Zonah Corporation	4/4 (100%)

RECEIVED  
 B.L.M. AZ STATE OFFICE  
 JUN 15 1984  
 7:45 A.M.  
 PHOENIX, ARIZONA

**WESTERN LAND ASSOCIATES**  
**524 30 ROAD SUITE 2**  
**GRAND JUNCTION, CO. 81501**

CHAIN OF TITLE

Gypsum Hills Placers #1-5, 7-23 Claims.

The following are the original Locators of the aforementioned claims, located in Mohave County, Arizona, on 4/10/62:

<u>NAME</u>	<u>APPARENT INTEREST</u>	<u>NAME</u>	<u>APPARENT INTEREST</u>
Walter D. Greer	1/8	Nicholas Baxter	1/8
Mrs. Juanita Arnold	1/8	Lela M. Gray Baxter	1/8
Mrs. Joetta McLain	1/8	Clell Breeding	1/8
Mrs. Loretta Shook	1/8	Betty Breeding	1/8

Locators' interests appear to have been subsequently conveyed as follows, per the attached Title documentation and Abstract sheets:

<u>GRANTOR</u>	<u>APPARENT INTEREST CONVEYED</u>	<u>DATE</u>	<u>GRANTEE</u>	<u>APPARENT CUMULATIVE INTEREST OF GRANTEE</u>
1. Lela M. Gray Baxter	1/8	2/12/63	N.G. Baxter	1/8
2. Betty Breeding Clell Breeding	1/8 1/8	7/17/68	N.G. Baxter	1/8 + 2/8 (3/8)
3. Nicholas Baxter	1/8	1/10/69	N.G. Baxter	3/8 + 1/8 (4/8)
4. N.G. Baxter	4/8	2/26/74	Walter D. Greer	1/8 + 4/8 (5/8)
5. Walter D. Greer Juanita V. Arnold Jo Etta McLain Loretta R. Shook	5/8 1/8 1/8 1/8	9/16/80	Transamerican Minerals, Ltd.	8/8 (100%)
6. Transamerican Minerals Ltd.	8/8 (100%)	3/3/84	Carl Freeberg	8/8 (100%)
7. Carl Freeberg	8/8 (100%)	4/2/84	Zonah Corporation	8/8 (100%)

RECEIVED  
B.L.M. AZ STATE OFFICE  
JUN 15 1984  
7:45 A.M.  
PHOENIX, ARIZONA

524 30 ROAD SUITE 2  
**GRAND JUNCTION, CO. 81501**

CHAIN OF TITLE

Gypsum Hills #6 Claim.

The following are the original Locators of the aforementioned claim, located 9/14/79, in Mohave County, Arizona:

<u>NAME</u>	<u>APPARENT INTEREST</u>	<u>NAME</u>	<u>APPARENT INTEREST</u>
Walter D. Greer	1/8	N.G. Baxter	1/8
Juanita Arnold	1/8	Verla M. Baxter	1/8
Joetta McLain	1/8	Nicholas Baxter	1/8
Loretta Shook	1/8	Dorothy Lightwine	1/8

Locators' interests appear to have been subsequently conveyed as follows, per the attached Title documentation and Abstract sheets:

<u>GRANTOR</u>	<u>APPARENT INTEREST CONVEYED</u>	<u>DATE</u>	<u>GRANTEE</u>	<u>APPARENT CUMULATIVE INTEREST OF GRANTEE</u>
1. Nicholas Baxter Dorothy M. Lightwine	1/8 1/8	6/19/80	*N.G. Baxter Verla M. Baxter	1/8 + 1/8 (2/8) 1/8 + 1/8 (2/8)
2. Walter D. Greer Juanita V. Arnold Jo Etta McLain Loretta R. Shook Verla M. Baxter	1/8 1/8 1/8 1/8 1/8	9/16/80	Transamerican Minerals, Ltd.	6/8
3. Transamerican Minerals Ltd.	6/8	3/3/84	Carl Freeberg	6/8
4. Carl Freeberg	6/8	4/2/84	Zonah Corporation	6/8

RECEIVED  
 B.L.M. AZ STATE OFFICE  
 JUN 15 1984  
 7:45 A.M.  
 PHOENIX, ARIZONA

**WESTERN LAND ASSOCIATES**  
**624 30 ROAD SUITE 2**  
**GRAND JUNCTION, CO. 81501**

CHAIN OF TITLE

Gypsum City Placers #1 and #2 Claims.

The following are the original locators of the aforementioned claims, located in Mohave County, Arizona, on 4/15/62, and amended on 7/2/69 and 8/6/69, respectively.\*

<u>NAME</u>	<u>APPARENT INTEREST</u>	<u>NAME</u>	<u>APPARENT INTEREST</u>
Walter D. Greer	1/8	N.G. Baxter	1/8
Juanita Arnold	1/8	Belva Jeane Blackwelder	1/8
Joetta McLain	1/8	Robert J. Caron	1/8
Loretta Shook	1/8	Helga Caron	1/8

Locators' interests appear to have been subsequently conveyed as follows, per the attached Title documentation and Abstract sheets:

<u>GRANTOR</u>	<u>APPARENT INTEREST CONVEYED</u>	<u>DATE</u>	<u>GRANTEE</u>	<u>APPARENT CUMULATIVE INTEREST OF GRANTEE</u>
1. Helga Caron	1/8	8/12/65	Robert J. Caron	1/8 + 1/8 (2/8)
2. Belva Jean Blackwelder	1/8	7/28/65	N.G. Baxter Robert J. Caron	1/8 + 1/16 (3/16) 2/8 + 1/16 (5/16)
3. Robert J. Caron	5/16	6/19/67	N.G. Baxter	3/16 + 5/16 (8/16)
4. N.G. Baxter	8/16	2/26/74	Walter D. Greer	1/8 + 8/16 (10/16)
5. Walter D. Greer Juanita V. Arnold Jo Etta McLain Loretta R. Shook	10/16 1/8 1/8 1/8	9/16/80	Transamerican Minerals, Ltd.	16/16 (100%)

\*Amended Gypsum City No. 1 consists of 40 acres, the original having encompassed 160 acres.

Amended Gypsum City No. 2 consists of 80 acres, the original having encompassed 160 acres.

6. Transamerican Minerals Ltd.	16/16 (100%)	3/3/84	Carl Freeberg	16/16 (100%)
7. Carl Freeberg	16/16 (100%)	4/2/84	Zonah Corporation	16/16 (100%)

RECEIVED  
 B.L.M. AZ STATE OFFICE  
 JUN 15 1984  
 7:45 A.M.  
 PHOENIX, ARIZONA

**WESTERN LAND ASSOCIATES**  
 524 30 ROAD SUITE 2  
 GRAND JUNCTION, CO. 81501

CHAIN OF TITLE

Gypsum City Placers #3-18 Claims.

The following are the original Locators of the aforementioned claims, located in Mohave County, Arizona; #3-6, located 4/15/62; #7-18, located 4/18/62.

<u>NAME</u>	<u>APPARENT INTEREST</u>	<u>NAME</u>	<u>APPARENT INTEREST</u>
Walter D. Greer	1/8	N.G. Baxter	1/8
Juanita Arnold	1/8	Belva Jeane Blackwelder	1/8
Joetta McLain	1/8	Robert J. Caron	1/8
Loretta Shook	1/8	Helga Caron	1/8

Locators' interests appear to have been subsequently conveyed as follows, per the attached Title documentation and Abstract sheets:

<u>GRANTOR</u>	<u>APPARENT INTEREST CONVEYED</u>	<u>DATE</u>	<u>GRANTEE</u>	<u>APPARENT CUMULATIVE INTEREST OF GRANTEE</u>
1. Helga Caron	1/8	8/12/65	Robert J. Caron	1/8 + 1/8 (2/8)
2. Belva Jean Blackwelder	1/8	7/28/65	N.G. Baxter Robert J. Caron	1/8 + 1/16 (3/16) 2/8 + 1/16 (5/16)
3. Robert J. Caron	5/16	6/19/67	N.G. Baxter	3/16 + 5/16 (8/16)
4. N.G. Baxter	8/16	2/26/74	Walter D. Greer	1/8 + 8/16 (10/16)
5. Walter D. Greer Juanita V. Arnold Jo Etta McLain Loretta R. Shook	10/16 1/8 1/8 1/8	9/16/80	Transamerican Minerals, Ltd.	16/16 (100%)
6. Transamerican Minerals Ltd.	16/16 (100%)	3/3/84	Carl Freeberg	16/16 (100%)
7. Carl Freeberg	16/16 (100%)	4/2/84	Zonah Corporation	16/16 (100%)

RECEIVED  
 B.L.M. AZ STATE OFFICE  
 JUN 15 1984  
 7:45 A.M.  
 PHOENIX, ARIZONA

**WESTERN LAND ASSOCIATES**  
**524 30 ROAD SUITE 2**  
**GRAND JUNCTION, CO. 81501**

CHAIN OF TITLE

Gypsum City #19, located 4/30/62, amended 11/4/65; #20, located 4/30/63.

The following are the original Locators of the aforementioned claims, located in Mohave County, Arizona:

<u>NAME</u>	<u>APPARENT INTEREST</u>	<u>NAME</u>	<u>APPARENT INTEREST</u>
Walter D. Greer	1/8	N.G. Baxter	1/8
Juanita Arnold	1/8	Gladys L. Baxter	1/8
Joetta McLain	1/8	Belva J. Blackwelder	1/8
Loretta Shook	1/8	Scott Baxter	1/8

Locators' interests appear to have been subsequently conveyed as follows, per the attached Title documentation and Abstract sheets:

<u>GRANTOR</u>	<u>APPARENT INTEREST CONVEYED</u>	<u>DATE</u>	<u>GRANTEE</u>	<u>APPARENT CUMULATIVE INTEREST OF GRANTEE</u>
1. Gladys L. Baxter	1/8	7/28/65	N.G. Baxter	1/8 + 1/8 (2/8)
2. Belva Jean Blackwelder	1/8	7/28/65	N.G. Baxter Robert J. Caron	2/8 + 1/16 (5/16) (1/16)
3. Robert J. Caron	1/16	6/19/67	N.G. Baxter	5/16 + 1/16 (6/16)
4. Scott Baxter	1/8	12/5/72	N.G. Baxter	6/16 + 1/8 (8/16)
5. N.G. Baxter	8/16	2/26/74	Walter D. Greer	1/8 + 8/16 (10/16)
6. Walter D. Greer Juanita V. Arnold Jo Etta McLain Loretta R. Shook	10/16 1/8 1/8 1/8	9/16/80	Transamerican Minerals, Ltd.	16/16 (100%)
7. Transamerican Minerals Ltd.	16/16 (100%)	3/3/84	Carl Freeberg	16/16 (100%)
8. Carl Freeberg	16/16 (100%)	4/2/84	Zonah Corporation	16/16 (100%)

RECEIVED  
 B.L.M. AZ STATE OFFICE  
 JUN 15 1984  
 7:45 A.M.  
 PHOENIX, ARIZONA



**WESTERN LAND ASSOCIATES**  
 524 30 ROAD SUITE 2  
 GRAND JUNCTION, CO. 81501

CHAIN OF TITLE

Gypsum Town Claims #13-16.

The following are the original Locators of the aforementioned claims, located in Mohave County, Arizona, on 7/11/66:

<u>NAME</u>	<u>APPARENT INTEREST</u>	<u>NAME</u>	<u>APPARENT INTEREST</u>
Walter D. Greer	1/8	N.G. Baxter	1/8
Juanita V. Arnold	1/8	*Verna B. Baxter	1/8
Jo Etta McLain	1/8	Scott Baxter	1/8
Loretta R. Shook	1/8	*Belva Jean Baxter	1/8

Locators' interests appear to have been subsequently conveyed as follows, per the attached Title documentation and Abstract sheets:

<u>GRANTOR</u>	<u>APPARENT INTEREST CONVEYED</u>	<u>DATE</u>	<u>GRANTEE</u>	<u>APPARENT CUMULATIVE INTEREST OF GRANTEE</u>
1. Scott Baxter	1/8	12/5/72	N.G. Baxter	1/8 + 1/8 (2/8)
2. N.G. Baxter	2/8	2/26/74	Walter D. Greer	1/8 + 2/8 (3/8)
3. Walter D. Greer Juanita V. Arnold Jo Etta McLain Loretta R. Shook	3/8 1/8 1/8 1/8	9/16/80	*Transamerican Minerals, Ltd.	3/8 + 1/8 + 1/8 + 1/8 (6/8)
4. Transamerican Minerals Ltd.	6/8	3/3/84	Carl Freeberg	6/8
5. Carl Freeberg	6/8	4/2/84	Zonah Corporation	6/8

RECEIVED  
 B.L.M. AZ STATE OFFICE  
 JUN 15 1984  
 7:45 A.M.  
 PHOENIX, ARIZONA

**WESTERN LAND ASSOCIATES**  
 624 30 ROAD SUITE 2  
 GRAND JUNCTION, CO. 81501

CHAIN OF TITLE

Gypsum Town Placer Claims #17-35.

The following are the original Locators of the aforementioned claims, located in Mohave County, Arizona, on 4/10/62.

<u>NAME</u>	<u>APPARENT INTEREST</u>	<u>NAME</u>	<u>APPARENT INTEREST</u>
Walter D. Greer	1/8	N.G. Baxter	1/8
Juanita V. Arnold	1/8	Lela M. Gray Baxter	1/8
Jo Etta McClain	1/8	Clell Breeding	1/8
Loretta R. Shook	1/8	Betty Breeding	1/8

Locators' interests appear to have been subsequently conveyed as follows, per the attached Title documentation and Abstract sheets:

<u>GRANTOR</u>	<u>APPARENT INTEREST CONVEYED</u>	<u>DATE</u>	<u>GRANTEE</u>	<u>APPARENT CUMULATIVE INTEREST OF GRANTEE</u>
1. Lela M. Gray Baxter	1/8	2/12/63	N.G. Baxter	1/8 + 1/8 (2/8)
2. Betty Breeding Clell Breeding	1/8 1/8	7/17/68	N.G. Baxter	2/8 + 1/8 + 1/8 (4/8)
3. N.G. Baxter	(4/8)	2/26/74	Walter D. Greer	1/8 + 4/8 (5/8)
4. Walter D. Greer Juanita V. Arnold Jo Etta McClain Loretta R. Shook	5/8 1/8 1/8 1/8	9/16/80	Transamerican Minerals, Ltd.	8/8 (100%)
5. Transamerican Minerals Ltd.	8/8 (100%)	3/3/84	Carl Freeberg	8/8 (100%)
6. Carl Freeberg	8/8 (100%)	4/2/84	Zonah Corporation	8/8 (100%)

RECEIVED  
 B.L.M. AZ STATE OFFICE  
 JUN 15 1984  
 7:45 A.M.  
 PHOENIX, ARIZONA

**WESTERN LAND ASSOCIATES**  
 524 30 ROAD SUITE 2  
 GRAND JUNCTION, CO. 81501

CHAIN OF TITLE

Gypsum Town #45-52 Claims.

The following are the original Locators of the aforementioned claims, located in Mohave County, Arizona, on 4/18/62:

<u>NAME</u>	<u>APPARENT INTEREST</u>	<u>NAME</u>	<u>APPARENT INTEREST</u>
Walter D. Greer	1/8	N.G. Baxter	1/8
Juanita Arnold	1/8	Belva Jean Blackwelder	1/8
Joetta McLain	1/8	Robert J. Caron	1/8
Loretta Shook	1/8	Helga Caron	1/8

Locators' interests appear to have been subsequently conveyed as follows, per the attached Title documentation and Abstract sheets:

<u>GRANTOR</u>	<u>APPARENT INTEREST CONVEYED</u>	<u>DATE</u>	<u>GRANTEE</u>	<u>APPARENT CUMULATIVE INTEREST OF GRANTEE</u>
1. Helga Caron	1/8	8/12/65	Robert J. Caron	1/8 + 1/8 (2/8)
2. Belva Jean Blackwelder	1/8	7/28/65	N.G. Baxter Robert J. Caron	1/8 + 1/16 (3/16) 2/8 + 1/16 (5/16)
3. Robert J. Caron	5/16	6/19/67	N.G. Baxter	3/16 + 5/16 (8/16)
4. N.G. Baxter	8/16	2/26/74	Walter D. Greer	1/8 + 8/16 (10/16)
5. Walter D. Greer Juanita V. Arnold Jo Etta McLain Loretta R. Shook	10/16 1/8 1/8 1/8	9/16/80	Transamerican Minerals, Ltd.	16/16 (100%)
6. Transamerican Minerals Ltd.	16/16 (100%)	3/3/84	Carl Freeberg	16/16 (100%)
7. Carl Freeberg	16/16 (100%)	4/2/84	Zonah Corporation	16/16 (100%)

RECEIVED  
 B.L.M. AZ STATE OFFICE  
 JUN 15 1984  
 7:45 A.M.  
 PHOENIX, ARIZONA

**WESTERN LAND ASSOCIATES**  
 524 30 ROAD SUITE 2  
 GRAND JUNCTION, CO. 81501

CHAIN OF TITLE

Gypsum Town Placer #53 Claim.

The following are the original Locators of the aforementioned claims, located in Mohave County, Arizona, on 9/14/79.

<u>NAME</u>	<u>APPARENT INTEREST</u>	<u>NAME</u>	<u>APPARENT INTEREST</u>
Walter D. Greer	1/8	N.G. Baxter	1/8
Juanita Arnold	1/8	Verla M. Baxter	1/8
Joetta McLain	1/8	Nicholas Baxter	1/8
Loretta Shook	1/8	Dorothy M. Lightwine	1/8

Locators' interests appear to have been subsequently conveyed as follows, per the attached Title documentation and Abstract sheets:

<u>GRANTOR</u>	<u>APPARENT INTEREST CONVEYED</u>	<u>DATE</u>	<u>GRANTEE</u>	<u>APPARENT CUMULATIVE INTEREST OF GRANTEE</u>
1. Nicholas Baxter Dorothy M. Lightwine	1/8 1/8	8/14/80	*N.G. Baxter Verla M. Baxter	1/8 + 1/8 (2/8) 1/8 + 1/8 (2/8)
2. Walter D. Greer Juanita V. Arnold Jo Etta McLain Loretta R. Shook Verla M. Baxter	1/8 1/8 1/8 1/8 2/8	9/16/80	Transamerican Minerals, Ltd.	6/8
3. Transamerican Minerals Ltd.	6/8	3/3/84	Carl Freeberg	6/8
4. Carl Freeberg	6/8	4/2/84	Zonah Corporation	6/8

RECEIVED  
 B.L.M. AZ STATE OFFICE  
 JUN 15 1984  
 7:45 A.M.  
 PHOENIX, ARIZONA

**WESTERN LAND ASSOCIATES**  
 524 30 ROAD SUITE 2  
 GRAND JUNCTION, CO. 81501

CHAIN OF TITLE

Gypsum Dome Placers Claims #9-23.

The following are the original Locators of the aforementioned claims, located in Mohave County, Arizona, on 4/10/62:

<u>NAME</u>	<u>APPARENT INTEREST</u>	<u>NAME</u>	<u>APPARENT INTEREST</u>
Walter D. Greer	1/8	Nicholas Baxter	1/8
Mrs. Juanita Arnold	1/8	*Lela M. Baxter	1/8
Mrs. Joetta McClain	1/8	Clell Breeding	1/8
Mrs. Loretta Shook	1/8	Betty Breeding	1/8

Locators' interests appear to have been subsequently conveyed as follows, per the attached Title documentation and Abstract sheets:

<u>GRANTOR</u>	<u>APPARENT INTEREST CONVEYED</u>	<u>DATE</u>	<u>GRANTEE</u>	<u>APPARENT CUMULATIVE INTEREST IN GRANTEE</u>
1. Lela M. Gray Baxter	1/8	2/12/63	N.G. Baxter	1/8
2. Betty Breeding Clell Breeding	1/8 1/8	7/17/68	N.G. Baxter	1/8 + 1/8 + 1/8 (3/8)
3. Nicholas Baxter	1/8	1/10/69	N.G. Baxter	3/8 + 1/8 (4/8)
4. N.G. Baxter	4/8	2/26/74	Walter D. Greer	1/8 + 4/8 (5/8)
5. Walter D. Greer Juanita V. Arnold Jo Etta McClain Loretta R. Shook	5/8 1/8 1/8 1/8	9/16/80	Transamerican Minerals, Ltd.	8/8 (100%)
6. Transamerican Minerals Ltd.	8/8 - 100%	3/3/84	Carl Freeberg	8/8 (100%)
7. Carl Freeberg	8/8 - 100%	4/2/84	Zonah Corporation	8/8 (100%)

RECEIVED  
 B.L.M. AZ STATE OFFICE  
 JUN 15 1984  
 7:45 A.M.  
 PHOENIX, ARIZONA

ABSTRACT SHEET

Zonah Corporation; Placer Mining Claims.

LAND DESCRIPTION : Township 40 & 41 North - Range 11, 12, & 13 West.  
Mohave County, Arizona.

BOOK	PAGE	INST.	GRANTOR	GRANTEE
194	80	QCD	Lela M. Gray Baxter	N. G. Baxter
DATE 2/12/63				
REC. 11/8/65			LAND: Gypsum Dome #1-23, Gypsum Hills #1-27, Gypsum Town #1-35	
ACK. 2/13/63				
DOC.NO. 157726			RES. N/A	

COMMENT:

Grantor conveys "All rights title and interest", in the following named mining claims ( see above ). No attached exhibits.

BOOK	PAGE	INST.	GRANTOR	GRANTEE
80	322	QCD	Gladys L. Baxter	N. G. Baxter
DATE 7/28/65				
REC. 1/2/73			LAND: Valley Gypsum Placers #1-12, Gypsum City #'s 19 & 20	
ACK. 8/9/65				
DOC.NO. 73-52			RES. N/A	

COMMENT:

The attached exhibit includes all Gypsum City Claims #1-21. and conveys all of Grantors undivided interest in the above mining claims.

RECEIVED  
B.L.M. AZ STATE OFFICE  
JUN 15 1984  
7:45 A.M.  
PHOENIX, ARIZONA

BOOK	PAGE	INST.	GRANTOR	GRANTEE
80	324	QCD	Helga Caron	Robert J. Caron
DATE 8/12/65				
REC. 1/2/73			LAND: Gypsum City #1-20, Tip Top Gypsum #1-24	
ACK. 11/10/65				
DOC.NO. 73-53			RES. N/A	

COMMENT: NOTE; Attached exhibit also includes Gypsum Hills #1-27, Gypsum Town #1-35, 45-52, Gypsum Dome #1-4, 9-23, in addition to listing Gypsum City #21, which is not listed in the granting clause. Grantor conveys all of her interest in subject claims.

BOOK	PAGE	INST.	GRANTOR	GRANTEE
80	329	QCD	Betty and Clell Breeding (H&W)	N.G. Baxter
DATE			7/17/68	
REC.			1/2/73	
ACK.			7/17/68	
DOC.NO.			73-54	
RES.			N/A	

## COMMENT:

Grantors convey "All of our equity in and to the hereinafter named mining claims".

BOOK	PAGE	INST.	GRANTOR	GRANTEE
80	334	QCD	Belva Jean Blackwelder ( Baxter )	N.G. Baxter Robert J. Caron
DATE			7/28/65	
REC.			1/2/73	
ACK.			8/9/65	
DOC.NO.			73-55	
RES.			N/A	

## COMMENT:

NOTE: Attached exhibit includes Gypsum Town #1-35, 45-52, Gypsum City # 21. Grantor conveys "all my undivided interest" in subject mining claims.

RECEIVED  
B.L.M. AZ STATE OFFICE

JUN 15 1984

7:45 A.M.

BOOK	PAGE	INST.	GRANTOR	GRANTEE
80	338	QCD	Nichols Baxter ( son )	N.G. Baxter
DATE			1/10/69	
REC.			1/2/73	
ACK.			5/19/69	
DOC.NO.			73-56	
RES.			N/A	

## COMMENT:

Conveyance of 1/8 co-ownership of Grantor.

BOOK	PAGE	INST.	GRANTOR	GRANTEE
80	342	Grant Deed	Robert J. Caron	N.G. Baxter
DATE 6/19/67				
REC. 1/2/73			LAND: Gypsum City #1-21, Gypsum Hills #1-27, Tip Top #1-24, Gypsum Town #1-35, 45-52, Gypsum Dome #9-23.	
ACK. 6/19/67				
DOC.NO. 73/57			RES. N/A	

COMMENT:

BOOK	PAGE	INST.	GRANTOR	GRANTEE
194	208	QCD	Helga Caron	N.G. Baxter
DATE 8/20/67				
REC. 3/15/74			LAND: Gypsum City #1-20, Gypsum Hills #1-27, TIP Top #1-24, Gypsum Town #1-35, 45-52, Gypsum Dome #9-23	
ACK. unreadable				
DOC.NO. 74/7523			RES. N/A	

COMMENT:

Document states in granting clause; "including all placer mining claims in said state (Arizona)."

RECEIVED  
B.L.M. AZ STATE OFFICE

JUN 15 1984

7:45 A.M.  
PHOENIX, ARIZONA

BOOK	PAGE	INST.	GRANTOR	GRANTEE
194	204	QCD	Scott Baxter	N.G. Baxter
DATE 12/5/72				
REC. 3/15/74			LAND: Gypsum City #1-21, Gypsum Town #1-35, 45-52 Gypsum Dome #1-4, 9-21, Gypsum Hills #1-27 Tip Top #1-24	
ACK. 1/4/73				
DOC.NO. 74-7522			RES. N/A	

COMMENT:

Grantor conveys "All interests in and to any and all mining claims in Mohave County, Arizona.

Grantor appears to only have an interest in Gypsum Town #13-16, Gypsum City #19-20.



BOOK	PAGE	INST.	GRANTOR	GRANTEE
194	200	QCD	N.G. Baxter	Walter D. Greer,
DATE 2/26/74				
REC. 3/15/74			LAND: Gypsum Hills #1-27, Tip Top #1-24, Gypsum Town #1-35, 45-52, Gypsum Dome #1-23, Gypsum City #1-21.	
ACK. 3/4/74				
DOC.NO. 71-7521			RES. N/A	

## COMMENT:

Grantor conveys "All rights title and interest."

BOOK	PAGE	INST.	GRANTOR	GRANTEE
660	39-44	QCD	Walter D. Greer Jo Etta McLain Verla M. Baxter	Juanita V. Arnold Loretta R. Shook Nicholas Baxter Transamerican Minerals Limited
DATE 9/16/80				
REC. 9/23/80			LAND: Gypsum City #1-20, Gypsum Town #1-35, 45-53, Gypsum Hills #1-23, Tip Top #1-26, Gypsum Dome #9-23	
ACK. 9/16/80				
DOC.NO. 80-31665			RES. N/A	

## COMMENT:

Attached exhibit enumerates Tip Top #1-24, 5A & 5B rather than Tip Top #1-26 as mentioned in granting clause, as well as all of the above.

RECEIVED  
B.L.M. AZ STATE OFFICE

JUN 15 1984

7:45 A.M.  
PHOENIX, ARIZONA

BOOK	PAGE	INST.	GRANTOR	GRANTEE
1009	797	QCD Corp.	Transamerican Minerals Ltd.	Carl Freeberg
DATE 3/3/84				
REC. 4/2/84			LAND: Gypsum City #1-20, Gypsum Town #1-35, 45-53, Gypsum Hills #1-23, Gypsum Dome #9-23, Tip Top #1-24, 5A & 5B.	
ACK. 3/13/84				
DOC.NO. 84-11491			RES. N/A	

## COMMENT:

Grantor is Trustee for corporation, included is ratification by stockholders and certification by corporate secretary.

BOOK	PAGE	INST.	GRANTOR	GRANTEE
1009	813	QCD	Carl Freeberg	Zonah Corporation <i>Current owner</i>
DATE 4/2/84				
REC. 4/2/84			LAND: Gypsum City #1-20, Gypsum Town #1-35, 45-53, Gypsum Hills #1-23, Gypsum Dome #9-23, Tip Top #1-24, 5A & 5B.	
ACK. 4/2/84				
DOC. NO. 84-11492			RES. N/A	
COMMENT:				

BOOK	PAGE	INST.	GRANTOR	GRANTEE
DATE				
REC.			LAND:	
ACK.				
DOC. NO.			RES.	
COMMENT:				

RECEIVED  
 B.L.M. AZ STATE OFFICE  
 JUN 15 1984  
 7:45 A.M.  
 PHOENIX, ARIZONA

BOOK	PAGE	INST.	GRANTOR	GRANTEE
DATE				
REC.			LAND:	
ACK.				
DOC. NO.			RES.	
COMMENT:				

1. IN THE SUPERIOR COURT OF THE STATE OF ARIZONA

2. IN AND FOR THE COUNTY OF MARICOPA

3. PACIFICA TERRACE, LTD. )

NO. C 483674

4. Plaintiff, )

5. v. )

AFFIDAVIT ON JUDGMENT

6. TRANSAMERICAN MINERALS, LTD., )  
7. et al, )

**NEW COMPLAINTS**

8. Defendants )

1983 MAR 28 AM 11:24  
FILED  
VIVIAN KAMRIZ, CLERK  
BY *Mary Alice Stone*

9. STATE OF ARIZONA )  
10. COUNTY OF MARICOPA ) SS

11. I, REED P. SCHULZ, being first duly sworn upon my oath,  
12. depose and state:

13. That I am an attorney duly licensed to practice in the  
14. state of Arizona; that I am one of the attorneys for Judgment  
15. Creditor PACIFIC TERRACE, LTD.; that attached hereto is an authen-  
16. ticated copy of the Judgment entry in the Superior Court of  
17. California, County of Los Angeles, case No. C 383 093, against  
18. Judgment Debtor TRANSAMERICAN MINERALS, LTD. in the amount of  
19. \$1,166,129.60, plus costs in the sum of \$75.00, together with  
20. interest on said judgment as provided by law; and that the last  
21. known address of Judgment Debtor TRANSAMERICAN MINERALS, LTD.  
22. is 3807 Wilshire Boulevard, Suite 1215, Los Angeles, California  
23. 90010.

24.  
25. *Reed P. Schulz*  
26. REED P. SCHULZ

27. SUBSCRIBED AND SWORN TO BEFORE ME, the undersigned  
28. authority, by REED P. SCHULZ, this 25<sup>th</sup> day of March, 1983.

My Commission Expires:  
4/30/83

*Mary Alice Stone*  
Notary Public

TUPPER, SCHLOSSER & SCHULZ, P.A.  
ATTORNEYS AT LAW  
5901 WEST INDIAN SCHOOL ROAD, SUITE 1  
PHOENIX, ARIZONA 85033  
(602) 247-5635

The foregoing instrument is a full, true and correct copy of the original on file in this office.

Attest: August 29th 1983  
VIVIAN KRINGLE, Clerk of the Superior Court of the State of Arizona, in and for the county of Maricopa.

By C. Cote Deputy


RECORDING REQUESTED BY

WHEN RECORDED MAIL TO

Name: TRANSAMERICAN MINERALS, Limited,  
 a California corporation  
 Street Address: 101 North Robertson Blvd.,  
 City & State: Suite 200  
 Beverly Hills, CA 90210

PROOFED  
 INDEXED DEEDS  
 80-31565  
 RECORDED at REQUEST of Art Webb  
 SEP 23 1980 4 PM  
 in Book 660 of Official Records, Page 39-44  
 Records of Mohave County, Arizona  
 by Joan McCall  
 Deputy Recorder

(SPACE ABOVE THIS LINE FOR RECORDER'S USE)



**DEED TO MINING CLAIM  
 QUITCLAIM**

THIS INDENTURE, made the 16th day of September, 1980  
 BETWEEN  
 WALTER D. GREER, JUANITA V. ARNOLD, JO ETTA MC LAIN, the parties of the first part,  
 LORETTA R. SHOOK, VERLA M. BAXTER, NICHOLAS BAXTER

AND  
 TRANSAMERICAN MINERALS, LIMITED, a California corporation  
 WITNESSETH: That the said parties of the first part, for and in consideration of the sum of TEN AND NO/100 Dollars, lawful money of the United States of America, to them in hand paid by the said party of the second part, the receipt whereof is hereby acknowledged, has remised, released and forever quit-claimed, and by these presents do remise, release, and forever quitclaim, unto the said party of the second part, and to their heirs and assigns.

GYPSUM CITY, NOS. 1 thru 20 (total 20); GYPSUM TOWN, NOS. 1 thru 35 and 45 thru 53 (total 44); GYPSUM HILLS, NOS 1 thru 23 (total 23); TIP TOP, NOS. 1 thru 26 (total 26); GYPSUM DOME, NOS. 9 thru 23 (total 14); Total claims 128, all situated in Mohave County, State of Arizona, as shown in Exhibits A, B, C, and D, attached hereto, and made a part hereof.

TOGETHER with all the Dips, Spurs and Angles, and also all the minerals, metals, ores, gold and silver bearing quartz, rock and earth and all other minerals therein; and all the rights, privileges and franchises thereto incident, appendant and appurtenant, or therewith usually had and enjoyed; and also, all and singular, the tenements, hereditaments and appurtenances thereunto belonging, or in any wise appertaining, the rents, issues and profits thereof; and also the estate, right, title, interest, property, possession, claim and demand whatsoever, as well in law as in equity, of the said party of the first part, of, in or to the said premises, and every part and parcel thereto with the appurtenances.

NONE

TO HAVE AND TO HOLD, all and singular the said premises, together with the appurtenances and privileges thereunto incident, unto said party of the second part.  
 IN WITNESS WHEREOF, the said party of the first part have hereunto set their hands and seals, the day and year first above written.

Walter D. Greer  
Juanita V. Arnold  
Jo Etta McLain  
Loretta R. Shook  
Verla M. Baxter  
Nicholas Baxter

STATE OF CALIFORNIA  
 County of SAN BERNARDINO  
 On 16 September 1980 before me, the undersigned, a Notary Public in and for said State, personally appeared Juanita V. Arnold, Jo Etta McLain, Loretta R. Shook, Verla M. Baxter, and Nicholas Baxter

knows to me to be the persons whose names are subscribed to the within instrument and acknowledged that they executed the same.  
 Witness my hand and official seal.

(Seal) Jerry Richardson  
 Jerry Richardson  
 NAME (TYPED OR PRINTED)  
 Notary Public in and for said State.

Serial #s

Gypsum City Placer Claims:

Mohave County, Arizona.

74024

74025

~~74026~~

Serial #	Claim Description	Section	T.	R.	Recorded	Book	Page
#-1-	SW $\frac{1}{4}$ NW $\frac{1}{4}$	Sec. 8,	T. 41 N.	R. 12 W.	S.R.B.M. amended 40 acre	5-R, .....	77
#-2-	W $\frac{1}{2}$ SW $\frac{1}{4}$	Sec. 8,	T. 41 N.	R. 12 W.	S.R.B.M. amended 80 acres	5-R, .....	78
#-3	SE $\frac{1}{4}$	Sec. 7,	T. 41 N.	R. 12 W.	S.R.B.M.	5-R, .....	79
#-4	WS $\frac{1}{4}$	Sec. 7,	T. 41 N.	R. 12 W.	S.R.B.M.	5-R, .....	80
#-5	NE $\frac{1}{4}$	Sec. 18,	T. 41 N.	R. 12 W.	S.R.B.M.	5-R, .....	81
#-6	SE $\frac{1}{4}$	Sec. 18,	T. 41 N.	R. 12 W.	S.R.B.M.	5-R, .....	82
#-7	SW $\frac{1}{4}$	Sec. 18,	T. 41 N.	R. 12 W.	S.R.B.M.	5-R, .....	83
#-8	NW $\frac{1}{4}$	Sec. 18,	T. 41 N.	R. 12 W.	S.R.B.M.	5-R, .....	84
#-9-	NE $\frac{1}{4}$	Sec. 19,	T. 41 N.	R. 12 W.	S.R.B.M.	5-R, .....	85
#10-	SE $\frac{1}{4}$	Sec. 19,	T. 41 N.	R. 12 W.	S.R.B.M.	5-R, .....	86
#11-	SW $\frac{1}{4}$	Sec. 19,	T. 41 N.	R. 12 W.	S.R.B.M.	5-R, .....	87
#12-	NW $\frac{1}{4}$	Sec. 19,	T. 41 N.	R. 12 W.	S.R.B.M.	5-R, .....	88
#13-	SW $\frac{1}{4}$	Sec. 20,	T. 41 N.	R. 12 W.	S.R.B.M.	5-R, .....	89
#14	SE $\frac{1}{4}$	Sec. 24,	T. 41 N.	R. 13 W.	S.R.B.M.	5-R, .....	90
#15	NE $\frac{1}{4}$	Sec. 24,	T. 41 N.	R. 13 W.	S.R.B.M.	5-R, .....	91
# 16	SE $\frac{1}{4}$	Sec. 13,	T. 41 N.	R. 13 W.	S.R.B.M.	5-R, .....	92
# 17	SW $\frac{1}{4}$	Sec. 13,	T. 41 N.	R. 13 W.	S.R.B.M.	5-R, .....	93
# 18	NE $\frac{1}{4}$	Sec. 13,	T. 41 N.	R. 13 W.	S.R.B.M.	5-R, .....	94
# 19	NE $\frac{1}{4}$	Sec. 7,	T. 41 N.	R. 12 W.	S.R.B.M.	5-T, .....	198
# 20	NW $\frac{1}{4}$	Sec. 7,	T. 41 N.	R. 12 W.	S.R.B.M.	5-T, .....	199

Cyprus Town Placer Claims:

Mohave County, State of Arizona

- # 1 - Northeast 1/4 Sec. 26, T. 41 N, R. 12 west, S.R.B.M. Recorded in book 5-Q, page 483
- # 2 - Southeast 1/4 Sec. 26, T. 41 N, R. 12 west, S.R.B.M. Recorded in book 5-Q, page 484
- # 3 - Southwest 1/4 Sec. 26, T. 41 N, R. 12 west, S.R.B.M. Recorded in book 5-Q, page 485
- # 4 - Northwest 1/4 Sec. 26, T. 41 N, R. 12 west, S.R.B.M. Recorded in book 5-Q, page 486
- # 5 - Northeast 1/4 Sec. 25, T. 41 N, R. 12 west, S.R.B.M. Recorded in book 5-Q, page 487
- # 6 - Southeast 1/4 Sec. 25, T. 41 N, R. 12 west, S.R.B.M. Recorded in book 5-Q, page 488
- # 7 - Southwest 1/4 Sec. 25, T. 41 N, R. 12 west, S.R.B.M. Recorded in book 5-Q, page 489
- # 8 - Northwest 1/4 Sec. 25, T. 41 N, R. 12 west, S.R.B.M. Recorded in book 5-Q, page 490
- # 9 - Northeast 1/4 Sec. 35, T. 41 N, R. 12 west, S.R.B.M. Recorded in book 5-Q, page 491
- #10 - Southeast 1/4 Sec. 35, T. 41 N, R. 12 west, S.R.B.M. Recorded in book 5-Q, page 492
- #11 - Southwest 1/4 Sec. 35, T. 41 N, R. 12 west, S.R.B.M. Recorded in book 5-Q, page 493
- #12 - Northwest 1/4 Sec. 35, T. 41 N, R. 12 west, S.R.B.M. Recorded in book 5-Q, page 494
- #13 - Northeast 1/4 Sec. 2, T. 40 N, R. 12 west S.R.B.M. " "book 6D " 45
- #14 - Southeast 1/4 Sec. 2, T. 40 N, R. 12 west S.R.B.M. " "book 6D " 46
- #15 - Southwest 1/4 Sec. 2, T. 40 N, R. 12 west S.R.B.M. " "book 6 D " 47
- #16 - Northwest 1/4 Sec. 2, T. 40 N, R. 12 west S.R.B.M. " "book 6-D " 48
- #17 - Northeast 1/4 Sec. 11, T. 40 N, R. 12 west, S.R.B.M. Recorded in book 5-Q, page 495
- #18 - Southeast 1/4 Sec. 11, T. 40 N, R. 12 west, S.R.B.M. Recorded in book 5-Q, page 496
- #19 - Southwest 1/4 Sec. 11, T. 40 N, R. 12 west, S.R.B.M. Recorded in book 5-Q, page 497
- #20 - Northwest 1/4 Sec. 11, T. 40 N, R. 12 west, S.R.B.M. Recorded in book 5-Q, page 498
- #21 - Northwest 1/4 Sec. 14, T. 40 N, R. 12 west, S.R.B.M. Recorded in book 5-Q, page 499
- #22 - Northeast 1/4 Sec. 15, T. 40 N, R. 12 west, S.R.B.M. Recorded in book 5-Q, page 500
- #23 - Southeast 1/4 Sec. 15, T. 40 N, R. 12 west, S.R.B.M. Recorded in book 5-R, page 1
- #24 - Southwest 1/4 Sec. 15, T. 40 N, R. 12 west, S.R.B.M. Recorded in book 5-R, page 2
- #25 - Northwest 1/4 Sec. 15, T. 40 N, R. 12 west, S.R.B.M. Recorded in book 5-R, page 3
- #26 - Northeast 1/4 Sec. 21, T. 40 N, R. 12 west, S.R.B.M. Recorded in book 5-R, page 4
- #27 - Southeast 1/4 Sec. 21, T. 40 N, R. 12 west, S.R.B.M. Recorded in book 5-R, page 5
- #28 - Northeast 1/4 Sec. 22, T. 40 N, R. 12 west, S.R.B.M. Recorded in book 5-R, page 6
- #29 - Southeast 1/4 Sec. 22, T. 40 N, R. 12 west, S.R.B.M. Recorded in book 5-R, page 7
- #30 - Southwest 1/4 Sec. 22, T. 40 N, R. 12 west, S.R.B.M. Recorded in book 5-R, page 8
- #31 - Northwest 1/4 Sec. 22, T. 40 N, R. 12 west, S.R.B.M. Recorded in book 5-R, page 9
- #32 - Northwest 1/4 Sec. 27, T. 40 N, R. 12 west, S.R.B.M. Recorded in book 5-R, page 10
- #33 - Southwest 1/4 Sec. 27, T. 40 N, R. 12 west, S.R.B.M. Recorded in book 5-R, page 11
- #34 - Northeast 1/4 Sec. 28, T. 40 N, R. 12 west, S.R.B.M. Recorded in book 5-R, page 12
- #35 - Southeast 1/4 Sec. 28, T. 40 N, R. 12 west, S.R.B.M. Recorded in book 5-R, page 13
- #45 - Northeast 1/4 Sec. 3, T. 40 N, R. 12 west, S.R.B.M. Recorded in book 5-R, page 220
- #46 - Southeast 1/4 Sec. 3, T. 40 N, R. 12 west, S.R.B.M. Recorded in book 5-R, page 221
- #47 - Southwest 1/4 Sec. 3, T. 40 N, R. 12 west, S.R.B.M. Recorded in book 5-R, page 222
- #48 - Northwest 1/4 Sec. 3, T. 40 N, R. 12 west, S.R.B.M. Recorded in book 5-R, page 223
- #49 - Northeast 1/4 Sec. 10, T. 40 N, R. 12 west, S.R.B.M. Recorded in book 5-R, page 224
- #50 - Southeast 1/4 Sec. 10, T. 40 N, R. 12 west, S.R.B.M. Recorded in book 5-R, page 225
- #51 - Southwest 1/4 Sec. 10, T. 40 N, R. 12 west, S.R.B.M. Recorded in book 5-R, page 226
- #52 - Northwest 1/4 Sec. 10, T. 40 N, R. 12 west, S.R.B.M. Recorded in book 5-R, page 227
- #53 - Southwest 1/4 Sec. 14, T. 40 N, R. 11 West, S.R.B.M. Recorded in Book 572, Page 597-98

44 claims

Nos. 36 to 44 deleted -  
Net 44

## Gypsum Hills Placer Claims:

Mohave County, State of Arizona

- # 1 - Northwest 1/4 Sec. 11, T. 41 N, R. 11 west, S.R.B.M. Recorded in book 5-R, page 33
- # 2 - Southwest 1/4 Sec. 11, T. 41 N, R. 11 west, S.R.B.M. Recorded in book 5-R, page 34
- # 3 - Northeast 1/4 Sec. 15, T. 41 N, R. 11 west, S.R.B.M. Recorded in book 5-R, page 35
- # 4 - Southeast 1/4 Sec. 15, T. 41 N, R. 11 west, S.R.B.M. Recorded in book 5-R, page 36
- # 5 - Southwest 1/4 Sec. 15, T. 41 N, R. 11 west, S.R.B.M. Recorded in book 5-R, page 37
- # 6 Northwest 1/4 Sec. 14 T. 41 N, R. 11 West, S.R.B.M. Recorded in book 572-page 591-92
- # 7 - Northeast 1/4 Sec. 22, T. 41 N, R. 11 west, S.R.B.M. Recorded in book 5-R, page 38
- # 8 - Southeast 1/4 Sec. 22, T. 41 N, R. 11 west, S.R.B.M. Recorded in book 5-R, page 39
- # 9 - Southwest 1/4 Sec. 22, T. 41 N, R. 11 west, S.R.B.M. Recorded in book 5-R, page 40
- #10 - Northwest 1/4 Sec. 22, T. 41 N, R. 11 west, S.R.B.M. Recorded in book 5-R, page 41
- #11 - Northwest 1/4 Sec. 23, T. 41 N, R. 11 west, S.R.B.M. Recorded in book 5-R, page 42
- #12 - Southwest 1/4 Sec. 23, T. 41 N, R. 11 west, S.R.B.M. Recorded in book 5-R, page 43
- #13 - Southeast 1/4 Sec. 23, T. 41 N, R. 11 west, S.R.B.M. Recorded in book 5-R, page 44
- #14 - Northeast 1/4 Sec. 26, T. 41 N, R. 11 west, S.R.B.M. Recorded in book 5-R, page 45
- #15 - Northwest 1/4 Sec. 26, T. 41 N, R. 11 west, S.R.B.M. Recorded in book 5-R, page 46
- #16 - Northeast 1/4 Sec. 27, T. 41 N, R. 11 west, S.R.B.M. Recorded in book 5-R, page 47
- #17 - Southeast 1/4 Sec. 27, T. 41 N, R. 11 west, S.R.B.M. Recorded in book 5-R, page 48
- #18 - Southwest 1/4 Sec. 27, T. 41 N, R. 11 west, S.R.B.M. Recorded in book 5-R, page 49
- #19 - Northwest 1/4 Sec. 27, T. 41 N, R. 11 west, S.R.B.M. Recorded in book 5-R, page 50
- #20 - Northeast 1/4 Sec. 28, T. 41 N, R. 11 west, S.R.B.M. Recorded in book 5-R, page 51
- #21 - Southeast 1/4 Sec. 28, T. 41 N, R. 11 west, S.R.B.M. Recorded in book 5-R, page 52
- #22 - Southwest 1/4 Sec. 28, T. 41 N, R. 11 west, S.R.B.M. Recorded in book 5-R, page 53
- #23 - Northwest 1/4 Sec. 28, T. 41 N, R. 11 west, S.R.B.M. Recorded in book 5-R, page 54

23 Claims

## Tip Top Gypsum Placer Claims:

Mohave County, State of Arizona

- # 1 - Southeast 1/4 Sec. 14, T. 40 N, R. 12 west, S.R.B.M. Recorded in book 5-R, page 196
- # 2 - Northeast 1/4 Sec. 13, T. 40 N, R. 12 west, S.R.B.M. Recorded in book 5-R, page 197
- # 3 - Southwest 1/4 Sec. 13, T. 40 N, R. 12 west, S.R.B.M. Recorded in book 5-R, page 198
- # 4 - Northwest 1/4 Sec. 13, T. 40 N, R. 12 west, S.R.B.M. Recorded in book 5-R, page 199
- # 5 - Northwest 1/4 Sec. 7, T. 40 N, R. 11 west, S.R.B.M. Recorded in book 5-R, page 200
- # 6 - Southwest 1/4 Sec. 6, T. 40 N, R. 11 west, S.R.B.M. Recorded in book 5-R, page 201
- # 7 - Southeast 1/4 Sec. 6, T. 40 N, R. 11 west, S.R.B.M. Recorded in book 5-R, page 202
- # 8 - Northeast 1/4 Sec. 6, T. 40 N, R. 11 west, S.R.B.M. Recorded in book 5-R, page 203
- # 9 - Northeast 1/4 Sec. 5, T. 40 N, R. 11 west, S.R.B.M. Recorded in book 5-R, page 204
- #10 - Southeast 1/4 Sec. 5, T. 40 N, R. 11 west, S.R.B.M. Recorded in book 5-R, page 205
- #11 - Southwest 1/4 Sec. 5, T. 40 N, R. 11 west, S.R.B.M. Recorded in book 5-R, page 206
- #12 - Northwest 1/4 Sec. 5, T. 40 N, R. 11 west, S.R.B.M. Recorded in book 5-R, page 207
- #13 - Northeast 1/4 Sec. 4, T. 40 N, R. 11 west, S.R.B.M. Recorded in book 5-R, page 208
- #14 - Southeast 1/4 Sec. 4, T. 40 N, R. 11 west, S.R.B.M. Recorded in book 5-R, page 209
- #15 - Southwest 1/4 Sec. 4, T. 40 N, R. 11 west, S.R.B.M. Recorded in book 5-R, page 210
- #16 - Northwest 1/4 Sec. 4, T. 40 N, R. 11 west, S.R.B.M. Recorded in book 5-R, page 211
- #17 - Northeast 1/4 Sec. 33, T. 41 N, R. 11 west, S.R.B.M. Recorded in book 5-R, page 212
- #18 - Southeast 1/4 Sec. 33, T. 41 N, R. 11 west, S.R.B.M. Recorded in book 5-R, page 213
- #19 - Southwest 1/4 Sec. 33, T. 41 N, R. 11 west, S.R.B.M. Recorded in book 5-R, page 214
- #20 - Northwest 1/4 Sec. 33, T. 41 N, R. 11 west, S.R.B.M. Recorded in book 5-R, page 215
- #21 - Northeast 1/4 Sec. 34, T. 41 N, R. 11 west, S.R.B.M. Recorded in book 5-R, page 216
- #22 - Southeast 1/4 Sec. 34, T. 41 N, R. 11 west, S.R.B.M. Recorded in book 5-R, page 217
- #23 - Southwest 1/4 Sec. 34, T. 41 N, R. 11 west, S.R.B.M. Recorded in book 5-R, page 218
- #24 - Northwest 1/4 Sec. 34, T. 41 N, R. 11 west, S.R.B.M. Recorded in book 5-R, page 219
- #25 A - East 1/2 S.E. 1/4 Sec. 12, T. 40 N, R. 12 west, S.R.B.M. Recorded in book 572 page 593-594
- #25 B - North 1/2 S.W. 1/4 Sec. 7, T. 40 N, R. 11 west, S.R.B.M. Recorded in book 572 page 595-596

26 claims

BOOK 572 PAGE 606



Gypsum Dome Placer Claims:

- # 9 - Northeast 1/4 Sec. 20, T. 41 N, R. 11 west, S.R.B.M. Recorded in book 5-R, page 15
- #10 - Southeast 1/4 Sec. 20, T. 41 N, R. 11 west, S.R.B.M. Recorded in book 5-R, page 19
- #11 - Southwest 1/4 Sec. 20, T. 41 N, R. 11 west, S.R.B.M. Recorded in book 5-R, page 20
- #12 - Northwest 1/4 Sec. 20, T. 41 N, R. 11 west, S.R.B.M. Recorded in book 5-R, page 21
- #13 - Northwest 1/4 Sec. 21, T. 41 N, R. 11 west, S.R.B.M. Recorded in book 5-R, page 22
- #14 - Northeast 1/4 Sec. 21, T. 41 N, R. 11 west, S.R.B.M. Recorded in book 5-R, page 23
- #15 - Southeast 1/4 Sec. 21, T. 41 N, R. 11 west, S.R.B.M. Recorded in book 5-R, page 24
- #16 - Southwest 1/4 Sec. 21, T. 41 N, R. 11 west, S.R.B.M. Recorded in book 5-R, page 25
- #17 - Northeast 1/4 Sec. 19, T. 41 N, R. 11 west, S.R.B.M. Recorded in book 5-R, page 26
- #18 - Southeast 1/4 Sec. 19, T. 41 N, R. 11 west, S.R.B.M. Recorded in book 5-R, page 27
- #19 - Southwest 1/4 Sec. 19, T. 41 N, R. 11 west, S.R.B.M. Recorded in book 5-R, page 28
- #20 - Northeast 1/4 Sec. 30, T. 41 N, R. 11 west, S.R.B.M. Recorded in book 5-R, page 29
- #21 - Southeast 1/4 Sec. 30, T. 41 N, R. 11 west, S.R.B.M. Recorded in book 5-R, page 30
- #22 - Southwest 1/4 Sec. 30, T. 41 N, R. 11 west, S.R.B.M. Recorded in book 5-R, page 31
- #23 - Northwest 1/4 Sec. 30, T. 41 N, R. 11 west, S.R.B.M. Recorded in book 5-R, page 32

15 claims

BOOK 660 PAGE 44

BOOK 572 PAGE 604

D

**EXHIBIT C**

**LISTING OF CLAIMS**



# United States Department of the Interior

IN REPLY REFER TO

A MC 74022 thru  
A MC 74149 (952)

## BUREAU OF LAND MANAGEMENT

ARIZONA STATE OFFICE  
2400 VALLEY BANK CENTER  
PHOENIX, ARIZONA 85073

This letter is to identify the serial numbers we have assigned to your mining claim location notices filed in this office on October 12, 1979.

### Serial Number

### Name of Claim

A MC 74022 and 74023	Tip Top Gypsum Placer Claim #5A and #5B
A MC 74024 and 74025	Gypsum City No. 1 and No. 2
A MC 74026 thru 74049	Tip Top No. 1 - No. 24
A MC 74050 and 74051	Gypsum Town No. 45 and No. 46
A MC 74052	Gypsum Town 47
A MC 74053 thru 74057	Gypsum Town No. 48 - No. 52
A MC 74058 thru 74073	Gypsum City No. 3 - No. 18
A MC 74074 thru 74085	Gypsum Town No. 1 - No. 12
A MC 74086 thru 74104	Gypsum Town No. 17 - No. 35
A MC 74105 thru 74109	Gypsum Hills No. 1 - No. 5
A MC 74110 thru 74126	Gypsum Hills No. 7 - No. 23
A MC 74127 thru 74141	Gypsum Dome No. 9 - No. 23
A MC 74142 thru 74145	Gypsum Town #13 - #16
A MC 74146	Gypsum City #19 "Amended"
A MC 74147	Gypsum City #20
A MC 74148	Gypsum Town Placer Claim #53
A MC 74149	Gypsum Hills #6

Please refer to the claim names and the serial numbers in any future correspondence.

This will also acknowledge receipt of your Affidavit of Labor Performed and Improvements Made for the above claims for the year 1978-1979.

Exhibit "A"

Riverview Placer Claims: Washington County, State of Utah

#	Section	T.	R.	S.L.B.M.	Recorded,	Book	Page
#-1-	SE 1/4 Sec. 20,	T. 43 S,	R. 16 W,	S.L.B.M.	Recorded,	Book	Page
					S-38	.....	91
#-2-	SW 1/4 Sec. 20,	T. 43 S,	R. 16 W,	S.L.B.M.	S-38	.....	92
#-3-	NW 1/4 Sec. 20,	T. 43 S,	R. 16 W,	S.L.B.M.	S-38	.....	93
#-4-	NE 1/4 Sec. 19,	T. 43 S,	R. 16 W,	S.L.B.M.	S-38	.....	94
#-5-	SE 1/4 Sec. 19,	T. 43 S,	R. 16 W,	S.L.B.M.	S-38	.....	95
#-6-	SW 1/4 Sec. 19,	T. 43 S,	R. 16 W,	S.L.B.M.	S-38	.....	96
#-7-	NW 1/4 Sec. 19,	T. 43 S,	R. 16 W,	S.L.B.M.	S-38	.....	97
#-8-	NE 1/4 Sec. 24,	T. 43 S,	R. 17 W,	S.L.B.M.	S-38	.....	98
#-9-	SE 1/4 Sec. 24,	T. 43 S,	R. 17 W,	S.L.B.M.	S-38	.....	99

Gypsum City Placer Claims: Mohave County, Arizona

#	Section	T.	R.	S.R.B.M.	Recorded,	Book	Page
#-1-	SW 1/4 NW 1/4 Sec. 8,	T. 41 N,	R. 12 W,	S.R.B.M.	Recorded,	Book	Page
					amended 40 acre	5-R	.....
					5-R	.....	77
#-2-	W 1/2 SW 1/4 Sec. 8,	T. 41 N,	R. 12 W,	S.R.B.M.	5-R	.....	78
					amended 80 acres		
#-3-	SE 1/4 Sec. 7,	T. 41 N,	R. 12 W,	S.R.B.M.	5-R	.....	79
#-4-	WS 1/4 Sec. 7,	T. 41 N,	R. 12 W,	S.R.B.M.	5-R	.....	80
#-5-	NE 1/4 Sec.18,	T. 41 N,	R. 12 W,	S.R.B.M.	5-R	.....	81
#-6-	SE 1/4 Sec.18,	T. 41 N,	R. 12 W,	S.R.B.M.	5-R	.....	82
#-7-	SW 1/4 Sec.18,	T. 41 N,	R. 12 W,	S.R.B.M.	5-R	.....	83
#-8-	NW 1/4 Sec.18,	T. 41 N,	R. 12 W,	S.R.B.M.	5-R	.....	84
#-9-	NE 1/4 Sec.19,	T. 41 N,	R. 12 W,	S.R.B.M.	5-R	.....	85
#10-	SE 1/4 Sec.19,	T. 41 N,	R. 12 W,	S.R.B.M.	5-R	.....	86
#11-	SW 1/4 Sec.19,	T. 41 N,	R. 12 W,	S.R.B.M.	5-R	.....	87
#12-	NW 1/4 Sec.19,	T. 41 N,	R. 12 W,	S.R.B.M.	5-R	.....	88
#13-	SW 1/4 Sec.20,	T. 41 N,	R. 12 W,	S.R.B.M.	5-R	.....	89
#14-	SE 1/4 Sec.24,	T. 41 N,	R. 13 W,	S.R.B.M.	5-R	.....	90

#15- NE 1/4	Sec.24, T. 41 N, R. 13 W, S.R.B.M.	Recorded, Book	Page
		5-R .....	91
#16- SE 1/4	Sec.13, T. 41 N, R. 13 W, S.R.B.M.	5-R .....	92
#17- SW 1/4	Sec.13, T. 41 N, R. 13 W, S.R.B.M.	5-R .....	93
#18- NE 1/4	Sec.13, T. 41 N, R. 13 W, S.R.B.M.	5-R .....	94
#19- NE 1/4	Sec. 7, T. 41 N, R. 12 W, S.R.B.M.	5-T .....	198
#20- NW 1/4	Sec. 7, T. 41 N, R. 12 W, S.R.B.M.	5-T .....	199

Gypsum Town Placer Claims

Mohave County, State of Arizona

#-1- NE 1/4	Sec. 26, T. 41 N, R. 12 W, S.R.B.M.	Recorded, Book	Page
		5-Q .....	483
#-2- SE 1/4	Sec. 26, T. 41 N, R. 12 W, S.R.B.M.	5-Q .....	484
#-3- SW 1/4	Sec. 26, T. 41 N, R. 12 W, S.R.B.M.	5-Q .....	485
#-4- NW 1/4	Sec. 26, T. 41 N, R. 12 W, S.R.B.M.	5-Q .....	486
#-5- NE 1/4	Sec. 25, T. 41 N, R. 12 W, S.R.B.M.	5-Q .....	487
#-6- SE 1/4	Sec. 25, T. 41 N, R. 12 W, S.R.B.M.	5-Q .....	488
#-7- SW 1/4	Sec. 25, T. 41 N, R. 12 W, S.R.B.M.	5-Q .....	489
#-8- NW 1/4	Sec. 25, T. 41 N, R. 12 W, S.R.B.M.	5-Q .....	490
#-9- NE 1/4	Sec. 35, T. 41 N, R. 12 W, S.R.B.M.	5-Q .....	491
#10- SE 1/4	Sec. 35, T. 41 N, R. 12 W, S.R.B.M.	5-Q .....	492
#11- SW 1/4	Sec. 35, T. 41 N, R. 12 W, S.R.B.M.	5-Q .....	493
#12- NW 1/4	Sec. 35, T. 41 N, R. 12 W, S.R.B.M.	5-Q .....	494
#13- NE 1/4	Sec. 2, T. 40 N, R. 12 W, S.R.B.M.	6-D .....	45
#14- SE 1/4	Sec. 2, T. 40 N, R. 12 W, S.R.B.M.	6-D .....	46
#15- SW 1/4	Sec. 2, T. 40 N, R. 12 W, S.R.B.M.	6-D .....	47
#16- NW 1/4	Sec. 2, T. 40 N, R. 12 W, S.R.B.M.	6-D .....	48
#17- NE 1/4	Sec. 11, T. 40 N, R. 12 W, S.R.B.M.	5-Q .....	495
#18- SE 1/4	Sec. 11, T. 40 N, R. 12 W, S.R.B.M.	5-Q .....	496
#19- SW 1/4	Sec. 11, T. 40 N, R. 12 W, S.R.B.M.	5-Q .....	497

	Recorded, Book	Page
#20- NW 1/4 Sec. 11, T. 40 N, R. 12 W, S.R.B.M.	5-Q .....	498
#21- NW 1/4 Sec. 14, T. 40 N, R. 12 W, S.R.B.M.	5-Q .....	499
#22- NE 1/4 Sec. 15, T. 40 N, R. 12 W, S.R.B.M.	5-Q .....	500
#23- SE 1/4 Sec. 15, T. 40 N, R. 12 W, S.R.B.M.	5-R .....	1
#24- SW 1/4 Sec. 15, T. 40 N, R. 12 W, S.R.B.M.	5-R .....	2
#25- NW 1/4 Sec. 15, T. 40 N, R. 12 W, S.R.B.M.	5-R .....	3
#26 NE 1/4 Sec. 21, T. 40 N, R. 12 W, S.R.B.M.	5-R .....	4
#27- SE 1/4 Sec. 21, T. 40 N, R. 12 W, S.R.B.M.	5-R .....	5
#28- NE 1/4 Sec. 22, T. 40 N, R. 12 W, S.R.B.M.	5-R .....	6
#29- SE 1/4 Sec. 22, T. 40 N, R. 12 W, S.R.B.M.	5-R .....	7
#30- SW 1/4 Sec. 22, T. 40 N, R. 12 W, S.R.B.M.	5-R .....	8
#31- NW 1/4 Sec. 22, T. 40 N, R. 12 W, S.R.B.M.	5-R .....	9
#32- NW 1/4 Sec. 27, T. 40 N, R. 12 W, S.R.B.M.	5-R .....	10
#33- SW 1/4 Sec. 27, T. 40 N, R. 12 W, S.R.B.M.	5-R .....	11
#34- NE 1/4 Sec. 28, T. 40 N, R. 12 W, S.R.B.M.	5-R .....	12
#35- SE 1/4 Sec. 28, T. 40 N, R. 12 W, S.R.B.M.	5-R .....	13
#45- NE 1/4 Sec. 3, T. 40 N, R. 12 W, S.R.B.M.	5-R .....	220
#46- SE 1/4 Sec. 3, T. 40 N, R. 12 W, S.R.B.M.	5-R .....	221
#47- SW 1/4 Sec. 3, T. 40 N, R. 12 W, S.R.B.M.	5-R .....	222
#48- NW 1/4 Sec. 3, T. 40 N, R. 12 W, S.R.B.M.	5-R .....	223
#49- NE 1/4 Sec. 10, T. 40 N, R. 12 W, S.R.B.M.	5-R .....	224
#50- SE 1/4 Sec. 10, T. 40 N, R. 12 W, S.R.B.M.	5-R .....	225
#51- SW 1/4 Sec. 10, T. 40 N, R. 12 W, S.R.B.M.	5-R .....	226
#52- NW 1/4 Sec. 10, T. 40 N, R. 12 W, S.R.B.M.	5-R .....	227
#53- SW 1/4 Sec. 14, T. 40 N, R. 11 W, S.R.B.M.	572 .....	597-98

Gypsum Hills Placer Claims:

Mohave County, State of Arizona

#-1-	NW 1/4 Sec. 11, T. 41 N, R. 11 W, S.R.B.M. Recorded, Book Page	
	5-R .....	33
#-2-	SW 1/4 Sec. 11, T. 41 N, R. 11 W, S.R.B.M. 5-R .....	34
#-3-	NW 1/4 Sec. 15, T. 41 N, R. 11 W, S.R.B.M. 5-R .....	35
#-4-	SE 1/4 Sec. 15, T. 41 N, R. 11 W, S.R.B.M. 5-R .....	36
#-5-	SW 1/4 Sec. 15, T. 41 N, R. 11 W, S.R.B.M. 5-R .....	37
#-6-	NW 1/4 Sec. 14, T. 41 N, R. 11 W, S.R.B.M. 572 .....	591-92
#-7-	NE 1/4 Sec. 22, T. 41 N, R. 11 W, S.R.B.M. 5-R .....	38
#-8-	SE 1/4 Sec. 22, T. 41 N, R. 11 W, S.R.B.M. 5-R .....	39
#-9-	SW 1/4 Sec. 22, T. 41 N, R. 11 W, S.R.B.M. 5-R .....	40
#10-	NW 1/4 Sec. 22, T. 41 N, R. 11 W, S.R.B.M. 5-R .....	41
#11-	NW 1/4 Sec. 23, T. 41 N, R. 11 W, S.R.B.M. 5-R .....	42
#12-	SW 1/4 Sec. 23, T. 41 N, R. 11 W, S.R.B.M. 5-R .....	43
#13-	SE 1/4 Sec. 23, T. 41 N, R. 11 W, S.R.B.M. 5-R .....	44
#14-	NE 1/4 Sec. 26, T. 41 N, R. 11 W, S.R.B.M. 5-R .....	45
#15-	NW 1/4 Sec. 26, T. 41 N, R. 11 W, S.R.B.M. 5-R .....	46
#16-	NE 1/4 Sec. 27, T. 41 N, R. 11 W, S.R.B.M. 5-R .....	47
#17-	SE 1/4 Sec. 27, T. 41 N, R. 11 W, S.R.B.M. 5-R .....	48
#18-	SW 1/4 Sec. 27, T. 41 N, R. 11 W, S.R.B.M. 5-R .....	49
#19-	NW 1/4 Sec. 27, T. 41 N, R. 11 W, S.R.B.M. 5-R .....	50
#20-	NE 1/4 Sec. 28, T. 41 N, R. 11 W, S.R.B.M. 5-R .....	51
#21-	SE 1/4 Sec. 28, T. 41 N, R. 11 W, S.R.B.M. 5-R .....	52
#22-	SW 1/4 Sec. 28, T. 41 N, R. 11 W, S.R.B.M. 5-R .....	53
#23-	NW 1/4 Sec. 28, T. 41 N, R. 11 W, S.R.B.M. 5-R .....	54

Tip Top Gypsum Placer Claims:

Mohave County, State of Arizona

#-1-	SE 1/4 Sec. 14, T. 40 N, R. 12 W, S.R.B.M. Recorded, Book Page	
	5-R .....	196

#-2-	NE 1/4 Sec. 13, T. 40 N, R. 12 W, S.R.B.M. 5-R	197
#-3-	SW 1/4 Sec. 13, T. 40 N, R. 12 W, S.R.B.M. 5-R	198
#-4-	NW 1/4 Sec. 13, T. 40 N, R. 12 W, S.R.B.M. 5-R	199
#-5-	NW 1/4 Sec. 7, T. 40 N, R. 11 W, S.R.B.M. 5-R	200
#-6-	SW 1/4 Sec. 6, T. 40 N, R. 11 W, S.R.B.M. 5-R	201
#-7-	SE 1/4 Sec. 6, T. 40 N, R. 11 W, S.R.B.M. 5-R	202
#-8-	NE 1/4 Sec. 6, T. 40 N, R. 11 W, S.R.B.M. 5-R	203
#-9-	NE 1/4 Sec. 5, T. 40 N, R. 11 W, S.R.B.M. 5-R	204
#10-	SE 1/4 Sec. 5, T. 40 N, R. 11 W, S.R.B.M. 5-R	205
#11-	SW 1/4 Sec. 5, T. 40 N, R. 11 W, S.R.B.M. 5-R	206
#12-	NW 1/4 Sec. 5, T. 40 N, R. 11 W, S.R.B.M. 5-R	207
#13-	NE 1/4 Sec. 4, T. 40 N, R. 11 W, S.R.B.M. 5-R	208
#14-	SE 1/4 Sec. 4, T. 40 N, R. 11 W, S.R.B.M. 5-R	209
#15-	SW 1/4 Sec. 4, T. 40 N, R. 11 W, S.R.B.M. 5-R	210
#16-	NW 1/4 Sec. 4, T. 40 N, R. 11 W, S.R.B.M. 5-R	211
#17-	NE 1/4 Sec. 33, T. 41 N, R. 11 W, S.R.B.M. 5-R	212
#18-	SE 1/4 Sec. 33, T. 41 N, R. 11 W, S.R.B.M. 5-R	213
#19-	SW 1/4 Sec. 33, T. 41 N, R. 11 W, S.R.B.M. 5-R	214
#20-	NW 1/4 Sec. 33, T. 41 N, R. 11 W, S.R.B.M. 5-R	215
#21-	NE 1/4 Sec. 34, T. 41 N, R. 11 W, S.R.B.M. 5-R	216
#22-	SE 1/4 Sec. 34, T. 41 N, R. 11 W, S.R.B.M. 5-R	217
#23-	SW 1/4 Sec. 34, T. 41 N, R. 11 W, S.R.B.M. 5-R	218
#24-	NW 1/4 Sec. 34, T. 41 N, R. 11 W, S.R.B.M. 5-R	219
#5A-	E 1/2 SE 1/4 Sec. 12, T. 40 N, R. 12 W, S.R.B.M. 572, ... 593-94	
#5B-	N 1/2 SW 1/4 Sec. 7, T. 40 N, R. 11 W, S.R.B.M. 572, ... 595-96	



Gypsum Dome Placer Claims:

Mohave County, Arizona

#-9-	NE 1/4 Sec. 20, T. 41 N, R. 11 W, S.R.B.M.	Recorded, Book Page	
		5-R .....	18
#10-	SE 1/4 Sec. 20, T. 41 N, R. 11 W, S.R.B.M.	5-R .....	19
#11-	SW 1/4 Sec. 20, T. 41 N, R. 11 W, S.R.B.M.	5-R .....	20
#12-	NW 1/4 Sec. 20, T. 41 N, R. 11 W, S.R.B.M.	5-R .....	21
#13-	NW 1/4 Sec. 21, T. 41 N, R. 11 W, S.R.B.M.	5-R .....	22
#14-	NE 1/4 Sec. 21, T. 41 N, R. 11 W, S.R.B.M.	5-R .....	23
#15-	SE 1/4 Sec. 21, T. 41 N, R. 11 W, S.R.B.M.	5-R .....	24
#16-	SW 1/4 Sec. 21, T. 41 N, R. 11 W, S.R.B.M.	5-R .....	25
#17-	NE 1/4 Sec. 19, T. 41 N, R. 11 W, S.R.B.M.	5-R .....	26
#18-	SE 1/4 Sec. 19, T. 41 N, R. 11 W, S.R.B.M.	5-R .....	27
#19-	SW 1/4 Sec. 19, T. 41 N, R. 11 W, S.R.B.M.	5-R .....	28
#20-	NE 1/4 Sec. 30, T. 41 N, R. 11 W, S.R.B.N.	5-R .....	29
#21-	SE 1/4 Sec. 30, T. 41 N, R. 11 W, S.R.B.M.	5-R .....	30
#22-	SW 1/4 Sec. 30, T. 41 N, R. 11 W, S.R.B.M.	5-R .....	31
#23-	NW 1/4 Sec. 30, T. 41 N, R. 11 W, S.R.B.M.	5-R .....	32

UNITED STATES  
DEPARTMENT OF THE INTERIOR  
BUREAU OF LAND MANAGEMENT  
SHORT NOTE TRANSMITTAL

September 21, 1982  
(Date)

TO : Mr. Denny Keeley  
FROM : Nancy L. Garneau  
SUBJECT: Mining Claims

Dear Mr. Keeley:

This is in regard to the Gypsum Placer mining claims, serial number A MC 74022 through A MC 74149.

Our records show conflicting documents with regard to ownership of these claims. We need to know who the owner or owners of record are for the Gypsum claims.

Please furnish this information so we can properly note our records.

*Nancy*

*10-6-82*

*President of TransAmerican Mnrils  
Called + said the company is  
the sole owner of these claims.  
(A mc 74022 - 74149). He'll  
write to confirm. Nancy*

74022-74119

**Transamerican Minerals, Ltd.** A California Corporation

3807 Wilshire Blvd. Suite 1215  
Los Angeles, California 90010  
(213) 738-1872

*Updated*

ARIZONA STATE OFFICE  
BU. LAND MANAGEMENT

August 17, 1981

AUG 19 1981

7:45 A.M.  
PHOENIX, ARIZONA

United States  
Department of the Interior  
Bureau of Land Management  
2400 Valley Bank Ctr.  
Phoenix, Arizona 85073

Gentlemen:

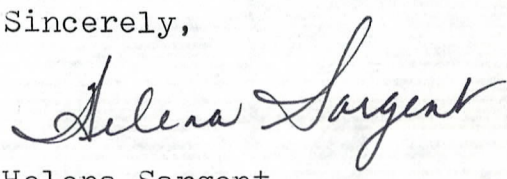
Enclosed is a copy of an 1981 Assessment Reminder which our office received today.

Please change your records to show our correct address as indicated below. In the future, please mail all correspondence to this new address:

Transamerican Minerals, Ltd.  
3807 Wilshire Boulevard  
Suite 1215  
Los Angeles, California 90010

Thank you for your cooperation.

Sincerely,



Helena Sargent  
Administrative Assistant

HS:hg  
Encl.

ARIZONA STATE OFFICE  
BUREAU OF LAND MANAGEMENT

AUG 19 1981

7:45 A.M.  
PHOENIX, ARIZONA

UNITED STATES  
DEPARTMENT OF THE INTERIOR  
BUREAU OF LAND MANAGEMENT  
2400 VALLEY BANK CTR  
PHOENIX, AZ 85073

POSTAGE AND FEES PAID  
U.S. DEPARTMENT OF THE INTERIOR  
INT 415



OFFICIAL BUSINESS  
PENALTY FOR PRIVATE USE \$300

1981 ASSESSMENT REMINDER

OUR RECORDS INDICATE YOU HAVE RECORDED MINING CLAIMS WHICH REQUIRE EVIDENCE OF ANNUAL ASSESSMENT OR A NOTICE OF INTENTION TO HOLD FOR ASSESSMENT YEAR 1981. YOU MUST FILE ON OR BEFORE 12/30/81. FAILURE TO FILE TIMELY WITH THE PROPER BLM OFFICE WILL RENDER YOUR CLAIM ABANDONED AND VOID. FILING DOES NOT VALIDATE A CLAIM THAT DOES NOT OTHERWISE COMPLY WITH FEDERAL REGULATIONS. YOU MUST PROVIDE THE BLM ASSIGNED SERIAL NUMBER OF YOUR CLAIM(S). NO FILING FEE IS REQUIRED. IF YOU RECEIVE MORE THAN ONE REMINDER, PLEASE INFORM THE OFFICE OF YOU. **TRAX01 04110521 08/11/81**

DISREGARD THIS REMINDER IF YOU HAVE ALREADY BEEN FILED WITH BLM. **TRANS-AMER MINERALS \*\*\*\*\***  
3807 WILSHIRE BLVD #1215  
LOS ANGELES CA 90010

TO: TRANS AMERICAN MNRLS  
101 N ROBERTSON BLVD  
BEVERLY HILLS CA 90210

**Transamerican Minerals, Ltd.**

A California Corporation

3807 Wilshire Blvd. Suite 1215 Los Angeles, California 90010



United States  
Department of the Interior  
Bureau of Land Management  
2400 Valley Bank Ctr.  
Phoenix, Arizona 85073

17 21 11

Copy

Walter D. Greer,  
28445 No. Oak Spring Canyon Rd.,  
Canyon Country, Calif. 91351

about Feb 19 79

Office of Public Affairs,  
Bureau of Land Management,  
Department of the Interior,  
2400 Valley Bank Center,  
Phoenix, Arizona, 85073

ARIZONA STATE OFFICE  
BU. LAND MANAGEMENT

DEC 11 1980

Gentlemen:

7:45 A.M.  
PHOENIX, ARIZONA

Enclosed, herein, Index to 128 Gypsum Placer Mining Claims,  
namely:

Gypsum City Placer Claims	20
Gypsum Dome	15
Gypsum Town	44
Gypsum Hills	23
Rip Top	26

making a total of 128 claims shown in said Index with legal  
description thereof and Book and Page of recordings in Mohave  
County, State of Arizona.

Also, enclosed, herewith, my check in the amount of \$645.00 or  
\$5.00 per claim filing fee. There was an oversight of one claim  
too many, therefore, the check was drawn for \$645.00 instead of  
the correct amount of \$640.00, an over amount of \$5.00 which  
should be refunded to the owner.

Also, an Abstract of Title containing pertinent data from the  
date of location of each claim.

Any further information will be supplied to your office upon  
request.

We offer our co-operation pertaining to said claims. I trust  
the map enclosed, herewith, will suffice the identification of  
each claim.

Respectfully submitted,

*by*

N.G. Baxter  
for  
Walter D. Greer

Encls.

**NICHOLAS "GIL" BAXTER**

*Retired  
Mining Engineer and Geologist*

13645 Bel Air Dr. Victorville, Calif. 92392 (714) 245-3093

October 16, 1980

*update*

ARIZONA STATE OFFICE  
BU. LAND MANAGEMENT

OCT 20 1980

7:45 A.M.  
PHOENIX, ARIZONA

Bureau of Land Management,  
Arizona State Office,  
2400 Valley Bank Center,  
Phoenix, Arizona, 85073.

Gentlemen:

Enclosed are copies of Deed on Gypsum deposits in Arizona Strip we recently sold to Transamerica, Ltd., a California corporation, N.G. Baxter and wife and Walter D. Greer and his three daughters.

Respectfully yours,

*Nicholas G. Baxter*

Nicholas G. Baxter

Encls.

*Serial number list attached,*



# United States Department of the Interior

A MC 74022 thru  
A MC 74149 (952)

## BUREAU OF LAND MANAGEMENT

ARIZONA STATE OFFICE  
2400 VALLEY BANK CENTER  
PHOENIX, ARIZONA 85073

ARIZONA STATE OFFICE  
BU. LAND MANAGEMENT

December 21, 1979

OCT 20 1980

7:45 A.M.  
PHOENIX, ARIZONA

Mr. Walter D. Greer  
28445 N. Oak Spring Canyon Rd.  
Canyon Country, California 91351

Dear Mr. Greer:

This letter is to identify the serial numbers we have assigned to your mining claim location notices filed in this office on October 12, 1979.

Serial Number

Name of Claim

A MC 74022 and 74023	Tip Top Gypsum Placer Claim #5A and #5B
A MC 74024 and 74025	Gypsum City No. 1 and No. 2
A MC 74026 thru 74049	Tip Top No. 1 - No. 24
A MC 74050 and 74051	Gypsum Town No. 45 and No. 46
A MC 74052	Gypsum Town 47
A MC 74053 thru 74057	Gypsum Town No. 48 - No. 52
A MC 74058 thru 74073	Gypsum City No. 3 - No. 18
A MC 74074 thru 74085	Gypsum Town No. 1 - No. 12
A MC 74086 thru 74104	Gypsum Town No. 17 - No. 35
A MC 74105 thru 74109	Gypsum Hills No. 1 - No. 5
A MC 74110 thru 74126	Gypsum Hills No. 7 - No. 23
A MC 74127 thru 74141	Gypsum Dome No. 9 - No. 23
A MC 74142 thru 74145	Gypsum Town #13 - #16
A MC 74146	Gypsum City #19 "Amended"
A MC 74147	Gypsum City #20
A MC 74148	Gypsum Town Placer Claim #53
A MC 74149	Gypsum Hills #6

Please refer to the claim names and the serial numbers in any future correspondence.


This will also acknowledge receipt of your Affidavit of Labor Performed and Improvements Made for the above claims for the year 1978-1979.



A photocopy of your recorded Affidavit of Labor Performed or Notice of Intent to Hold for the 1979-1980 assessment year should be filed in this office on or before December 30, 1980. No fee is required.

We are processing a refund for \$5.00 due to an overpayment.

Sincerely yours,



Chief, Branch of Records  
and Data Management

Enclosure:  
Regulations 43 CFR 3833

**NICHOLAS "GIL" BAXTER**  
13645 Bel Air Dr.  
Torville, Calif. 92392



Bureau of Land Management,  
Arizona State Office,  
2400 Valley Bank Center,  
Phoenix, Arizona, 85073

Walter D. Greer,  
28445 No. Oak Spring Canyon Rd.,  
Canyon Country, Calif. 91351

October 10, 1979

RECEIVED  
B.L.M. AZ STATE OFFICE

Office of Public Affairs,  
Bureau of Land Management,  
Department of the Interior,  
2400 Valley Bank Center,  
Phoenix, Arizona, 85073

OCT 12 1979

10:00 A.M.  
PHOENIX, ARIZONA

Gentlemen:

Enclosed, herein, Index to 128 Gypsum Placer Mining Claims,  
namely:

Gypsum City Placer Claims	20
Gypsum Dome	15
Gypsum Town	44
Gypsum Hills	23
Tip Top	26

making a total of 128 claims shown in said Index with Legal  
description thereof and Book and Page of recordings in Mohave  
County, State of Arizona.

Also, enclosed, herewith, my check in the amount of \$645.00 or  
\$5.00 per claim filing fee. There was an oversight of one claim  
too many, therefore, the check was drawn for \$645.00 instead of  
the correct amount of \$640.00, an over amount of \$5.00 which  
should be refunded to the owner.

Also, an Abstract of Title containing pertinent data from the  
date of location of each claim.

Any further information will be supplied to your office upon  
request.

We offer our co-operation pertaining to said claims. I trust  
the map enclosed, herewith, will suffice the identification of  
each claim.

Respectfully submitted,

*W. G. Baxter*

W.G. Baxter  
for

Walter D. Greer

Encls.

A  
M  
C  
7  
1  
3  
3  
A  
M  
C  
7  
4  
0  
2  
2

RECEIVED  
B.L.M. AZ STATE OFFICE

OCT 12 1979

10:00 A.M.  
PHOENIX, ARIZONA

INDEX TO MINING CLAIMS

Walter D. Greer, et al - Owners

N O T I C E

Up-dated of all Placer Mining Claims as of

Oct. 1st 1979.

Some claims have been deleted in Gypsum Dome  
No,s 1-2-3-4-5-6-7 & 8

I N D E X 1979

Gypsum Town Placer Claims:

MC 74022  
Mohave County, State of Arizona

- # 1 - Northeast 1/4 Sec. 26, T. 41 N, R. 12 west, S.R.B.M. Recorded in book 5-Q, page 483
- # 2 - Southeast 1/4 Sec. 26, T. 41 N, R. 12 west, S.R.B.M. Recorded in book 5-Q, page 484
- # 3 - Southwest 1/4 Sec. 26, T. 41 N, R. 12 west, S.R.B.M. Recorded in book 5-Q, page 485
- # 4 - Northwest 1/4 Sec. 26, T. 41 N, R. 12 west, S.R.B.M. Recorded in book 5-Q, page 486
- # 5 - Northeast 1/4 Sec. 25, T. 41 N, R. 12 west, S.R.B.M. Recorded in book 5-Q, page 487
- # 6 - Southeast 1/4 Sec. 25, T. 41 N, R. 12 west, S.R.B.M. Recorded in book 5-Q, page 488
- # 7 - Southwest 1/4 Sec. 25, T. 41 N, R. 12 west, S.R.B.M. Recorded in book 5-Q, page 489
- # 8 - Northwest 1/4 Sec. 25, T. 41 N, R. 12 west, S.R.B.M. Recorded in book 5-Q, page 490
- # 9 - Northeast 1/4 Sec. 35, T. 41 N, R. 12 west, S.R.B.M. Recorded in book 5-Q, page 491
- #10 - Southeast 1/4 Sec. 35, T. 41 N, R. 12 west, S.R.B.M. Recorded in book 5-Q, page 492
- #11 - Southwest 1/4 Sec. 35, T. 41 N, R. 12 west, S.R.B.M. Recorded in book 5-Q, page 493
- #12 - Northwest 1/4 Sec. 35, T. 41 N, R. 12 west, S.R.B.M. Recorded in book 5-Q, page 494
- #13 - Northeast 1/4 Sec. 2, T. 40 N, R. 12 west S.R.B.M. " "book 6D " 45
- #14 - Southeast 1/4 Sec. 2, T. 40 N, R. 12 west S.R.B.M. " "book 6D " 46
- #15 - Southwest 1/4 Sec. 2, T. 40 N, R. 12 west S.R.B.M. " "book 6 D " 47
- #16 - Northwest 1/4 Sec. 2, T. 40 N, R. 12 west S.R.B.M. " "book 6-D " 48
- #17 - Northeast 1/4 Sec. 11, T. 40 N, R. 12 west, S.R.B.M. Recorded in book 5-Q, page 495
- #18 - Southeast 1/4 Sec. 11, T. 40 N, R. 12 west, S.R.B.M. Recorded in book 5-Q, page 496
- #19 - Southwest 1/4 Sec. 11, T. 40 N, R. 12 west, S.R.B.M. Recorded in book 5-Q, page 497
- #20 - Northwest 1/4 Sec. 11, T. 40 N, R. 12 west, S.R.B.M. Recorded in book 5-Q, page 498
- #21 - Northwest 1/4 Sec. 14, T. 40 N, R. 12 west, S.R.B.M. Recorded in book 5-Q, page 499
- #22 - Northeast 1/4 Sec. 15, T. 40 N, R. 12 west, S.R.B.M. Recorded in book 5-Q, page 500
- #23 - Southeast 1/4 Sec. 15, T. 40 N, R. 12 west, S.R.B.M. Recorded in book 5-R, page 1
- #24 - Southwest 1/4 Sec. 15, T. 40 N, R. 12 west, S.R.B.M. Recorded in book 5-R, page 2
- #25 - Northwest 1/4 Sec. 15, T. 40 N, R. 12 west, S.R.B.M. Recorded in book 5-R, page 3
- #26 - Northeast 1/4 Sec. 21, T. 40 N, R. 12 west, S.R.B.M. Recorded in book 5-R, page 4
- #27 - Southeast 1/4 Sec. 21, T. 40 N, R. 12 west, S.R.B.M. Recorded in book 5-R, page 5
- #28 - Northeast 1/4 Sec. 22, T. 40 N, R. 12 west, S.R.B.M. Recorded in book 5-R, page 6
- #29 - Southeast 1/4 Sec. 22, T. 40 N, R. 12 west, S.R.B.M. Recorded in book 5-R, page 7
- #30 - Southwest 1/4 Sec. 22, T. 40 N, R. 12 west, S.R.B.M. Recorded in book 5-R, page 8
- #31 - Northwest 1/4 Sec. 22, T. 40 N, R. 12 west, S.R.B.M. Recorded in book 5-R, page 9
- #32 - Northwest 1/4 Sec. 27, T. 40 N, R. 12 west, S.R.B.M. Recorded in book 5-R, page 10
- #33 - Southwest 1/4 Sec. 27, T. 40 N, R. 12 west, S.R.B.M. Recorded in book 5-R, page 11
- #34 - Northeast 1/4 Sec. 28, T. 40 N, R. 12 west, S.R.B.M. Recorded in book 5-R, page 12
- #35 - Southeast 1/4 Sec. 28, T. 40 N, R. 12 west, S.R.B.M. Recorded in book 5-R, page 13
- #45 - Northeast 1/4 Sec. 3, T. 40 N, R. 12 west, S.R.B.M. Recorded in book 5-R, page 220
- #46 - Southeast 1/4 Sec. 3, T. 40 N, R. 12 west, S.R.B.M. Recorded in book 5-R, page 221
- #47 - Southwest 1/4 Sec. 3, T. 40 N, R. 12 west, S.R.B.M. Recorded in book 5-R, page 222
- #48 - Northwest 1/4 Sec. 3, T. 40 N, R. 12 west, S.R.B.M. Recorded in book 5-R, page 223
- #49 - Northeast 1/4 Sec. 10, T. 40 N, R. 12 west, S.R.B.M. Recorded in book 5-R, page 224
- #50 - Southeast 1/4 Sec. 10, T. 40 N, R. 12 west, S.R.B.M. Recorded in book 5-R, page 225
- #51 - Southwest 1/4 Sec. 10, T. 40 N, R. 12 west, S.R.B.M. Recorded in book 5-R, page 226
- #52 - Northwest 1/4 Sec. 10, T. 40 N, R. 12 west, S.R.B.M. Recorded in book 5-R, page 227
- #53 - Southwest 1/4 Sec. 14, T. 40 N. R. 11 West, S.R.B.M. Recorded in Book 572, Page 597-98

deleted  
ed  
aims

44 claims  
128 claims

RECEIVED  
B.L.M. AZ STATE OFFICE

OCT 12 1979

10:00 A.M.  
PHOENIX, ARIZONA

OCT 12 1979

10:00 A.M.  
PHOENIX, ARIZONA

Gypsum City Placer Claims:

Mohave County, Arizona.

							Recorded, Book	Page
#-1-	SW $\frac{1}{4}$ NW $\frac{1}{4}$	Sec. 8, T. 41 N, R. 12 W,	S.R.B.M.	amended 40 acre	5-R, .....	".....	77	
#-2-	W $\frac{1}{2}$ SW $\frac{1}{4}$	Sec. 8, T. 41 N, R. 12 W,	S.R.B.M.	amended 80 acres	5-R, .....	".....	78	
#-3	SE $\frac{1}{4}$	Sec. 7, T. 41 N, R. 12 W,	S.R.B.M.		5-R, .....	".....	79	
#-4	WS $\frac{1}{4}$	Sec. 7, T. 41 N, R. 12 W,	S.R.B.M.		5-R, .....	".....	80	
#-5	NE $\frac{1}{4}$	Sec. 18, T. 41 N, R. 12 W,	S.R.B.M.		5-R, .....	".....	81	
#-6	SE $\frac{1}{4}$	Sec. 18, T. 41 N, R. 12 W,	S.R.B.M.		5-R, .....	".....	82	
#-7	SW $\frac{1}{4}$	Sec. 18, T. 41 N, R. 12 W,	S.R.B.M.		5-R, .....	".....	83	
#-8	NW $\frac{1}{4}$	Sec. 18, T. 41 N, R. 12 W,	S.R.B.M.		5-R, .....	".....	84	
#9-	NE $\frac{1}{4}$	Sec. 19, T. 41 N, R. 12 W,	S.R.B.M.		5-R, .....	".....	85	
#10-	SE $\frac{1}{4}$	Sec. 19, T. 41 N, R. 12 W,	S.R.B.M.		5-R, .....	".....	86	
#11-	SW $\frac{1}{4}$	Sec. 19, T. 41 N, R. 12 W,	S.R.B.M.		5-R, .....	".....	87	
#12-	NW $\frac{1}{4}$	Sec. 19, T. 41 N, R. 12 W,	S.R.B.M.		5-R, .....	".....	88	
#13-	SW $\frac{1}{4}$	Sec. 20, T. 41 N, R. 12 W,	S.R.B.M.		5-R, .....	".....	89	
#14	SE $\frac{1}{4}$	Sec. 24, T. 41 N, R. 13 W,	S.R.B.M.		5-R, .....	".....	90	
#15	NE $\frac{1}{4}$	Sec. 24, T. 41 N, R. 13 W,	S.R.B.M.		5-R, .....	".....	91	
# 16	SE $\frac{1}{4}$	Sec. 13, T. 41 N, R. 13 W,	S.R.B.M.		5-R, .....	".....	92	
# 17	SW $\frac{1}{4}$	Sec. 13, T. 41 N, R. 13 W,	S.R.B.M.		5-R, .....	".....	93	
# 18	NE $\frac{1}{4}$	Sec. 13, T. 41 N, R. 13 W,	S.R.B.M.		5-R, .....	".....	94	
# 19	NE $\frac{1}{4}$	Sec. 7, T. 41 N, R. 12 W,	S.R.B.M.		5-T, .....	".....	198	
# 20	NW $\frac{1}{4}$	Sec. 7, T. 41 N, R. 12 W,	S.R.B.M.		5-T, .....	".....	199	

OCT 12 1979

10:00 A.M. Gypsum Dome Placer Claims:  
PHOENIX, ARIZONA

*deleted 1 through 8*

- # 9 - Northeast 1/4 Sec. 20, T. 41 N, R. 11 west, S.R.B.M. Recorded in book 5-R, page 18
- #10 - Southeast 1/4 Sec. 20, T. 41 N, R. 11 west, S.R.B.M. Recorded in book 5-R, page 19
- #11 - Southwest 1/4 Sec. 20, T. 41 N, R. 11 west, S.R.B.M. Recorded in book 5-R, page 20
- #12 - Northwest 1/4 Sec. 20, T. 41 N, R. 11 west, S.R.B.M. Recorded in book 5-R, page 21
- #13 - Northwest 1/4 Sec. 21, T. 41 N, R. 11 west, S.R.B.M. Recorded in book 5-R, page 22
- #14 - Northeast 1/4 Sec. 21, T. 41 N, R. 11 west, S.R.B.M. Recorded in book 5-R, page 23
- #15 - Southeast 1/4 Sec. 21, T. 41 N, R. 11 west, S.R.B.M. Recorded in book 5-R, page 24
- #16 - Southwest 1/4 Sec. 21, T. 41 N, R. 11 west, S.R.B.M. Recorded in book 5-R, page 25
- #17 - Northeast 1/4 Sec. 19, T. 41 N, R. 11 west, S.R.B.M. Recorded in book 5-R, page 26
- #18 - Southeast 1/4 Sec. 19, T. 41 N, R. 11 west, S.R.B.M. Recorded in book 5-R, page 27
- #19 - Southwest 1/4 Sec. 19, T. 41 N, R. 11 west, S.R.B.M. Recorded in book 5-R, page 28
- #20 - Northeast 1/4 Sec. 30, T. 41 N, R. 11 west, S.R.B.M. Recorded in book 5-R, page 29
- #21 - Southeast 1/4 Sec. 30, T. 41 N, R. 11 west, S.R.B.M. Recorded in book 5-R, page 30
- #22 - Southwest 1/4 Sec. 30, T. 41 N, R. 11 west, S.R.B.M. Recorded in book 5-R, page 31
- #23 - Northwest 1/4 Sec. 30, T. 41 N, R. 11 west, S.R.B.M. Recorded in book 5-R, page 32

*13 claims*

OCT 12 1979

10:00 A.M.  
PHOENIX, ARIZONA

*deleted Sec. 33 - T41N, R11W.*

Gypsum Hills Placer Claims:

Mohave County, State of Arizona

*Claims #24-25-26 + 27*

- # 1 - Northwest 1/4 Sec. 11, T. 41 N, R. 11 west, S.R.B.M. Recorded in book 5-R, page 33
- # 2 - Southwest 1/4 Sec. 11, T. 41 N, R. 11 west, S.R.B.M. Recorded in book 5-R, page 34
- # 3 - Northeast 1/4 Sec. 15, T. 41 N, R. 11 west, S.R.B.M. Recorded in book 5-R, page 35
- # 4 - Southeast 1/4 Sec. 15, T. 41 N, R. 11 west, S.R.B.M. Recorded in book 5-R, page 36
- # 5 - Southwest 1/4 Sec. 15, T. 41 N, R. 11 west, S.R.B.M. Recorded in book 5-R, page 37
- # 6 Northwest 1/4 Sec. 14 T. 41 N, R. 11 West, S.R.B.M. Recorded in book 572-page 591-92
- # 7 - Northeast 1/4 Sec. 22, T. 41 N, R. 11 west, S.R.B.M. Recorded in book 5-R, page 38
- # 8 - Southeast 1/4 Sec. 22, T. 41 N, R. 11 west, S.R.B.M. Recorded in book 5-R, page 39
- # 9 - Southwest 1/4 Sec. 22, T. 41 N, R. 11 west, S.R.B.M. Recorded in book 5-R, page 40
- #10 - Northwest 1/4 Sec. 22, T. 41 N, R. 11 west, S.R.B.M. Recorded in book 5-R, page 41
- #11 - Northwest 1/4 Sec. 23, T. 41 N, R. 11 west, S.R.B.M. Recorded in book 5-R, page 42
- #12 - Southwest 1/4 Sec. 23, T. 41 N, R. 11 west, S.R.B.M. Recorded in book 5-R, page 43
- #13 - Southeast 1/4 Sec. 23, T. 41 N, R. 11 west, S.R.B.M. Recorded in book 5-R, page 44
- #14 - Northeast 1/4 Sec. 26, T. 41 N, R. 11 west, S.R.B.M. Recorded in book 5-R, page 45
- #15 - Northwest 1/4 Sec. 26, T. 41 N, R. 11 west, S.R.B.M. Recorded in book 5-R, page 46
- #16 - Northeast 1/4 Sec. 27, T. 41 N, R. 11 west, S.R.B.M. Recorded in book 5-R, page 47
- #17 - Southeast 1/4 Sec. 27, T. 41 N, R. 11 west, S.R.B.M. Recorded in book 5-R, page 48
- #18 - Southwest 1/4 Sec. 27, T. 41 N, R. 11 west, S.R.B.M. Recorded in book 5-R, page 49
- #19 - Northwest 1/4 Sec. 27, T. 41 N, R. 11 west, S.R.B.M. Recorded in book 5-R, page 50
- #20 - Northeast 1/4 Sec. 28, T. 41 N, R. 11 west, S.R.B.M. Recorded in book 5-R, page 51
- #21 - Southeast 1/4 Sec. 28, T. 41 N, R. 11 west, S.R.B.M. Recorded in book 5-R, page 52
- #22 - Southwest 1/4 Sec. 28, T. 41 N, R. 11 west, S.R.B.M. Recorded in book 5-R, page 53
- #23 - Northwest 1/4 Sec. 28, T. 41 N, R. 11 west, S.R.B.M. Recorded in book 5-R, page 54

23

Tip Top Gypsum Placer Claims:

Mohave County, State of Arizona

- # 1 - Southeast 1/4 Sec. 14, T. 40 N, R. 12 west, S.R.B.M. Recorded in book 5-R, page 196
- # 2 - Northeast 1/4 Sec. 13, T. 40 N, R. 12 west, S.R.B.M. Recorded in book 5-R, page 197
- # 3 - Southwest 1/4 Sec. 13, T. 40 N, R. 12 west, S.R.B.M. Recorded in book 5-R, page 198
- # 4 - Northwest 1/4 Sec. 13, T. 40 N, R. 12 west, S.R.B.M. Recorded in book 5-R, page 199
- # 5 - Northwest 1/4 Sec. 7, T. 40 N, R. 11 west, S.R.B.M. Recorded in book 5-R, page 200
- # 6 - Southwest 1/4 Sec. 6, T. 40 N, R. 11 west, S.R.B.M. Recorded in book 5-R, page 201
- # 7 - Southeast 1/4 Sec. 6, T. 40 N, R. 11 west, S.R.B.M. Recorded in book 5-R, page 202
- # 8 - Northeast 1/4 Sec. 6, T. 40 N, R. 11 west, S.R.B.M. Recorded in book 5-R, page 203
- # 9 - Northeast 1/4 Sec. 5, T. 40 N, R. 11 west, S.R.B.M. Recorded in book 5-R, page 204
- #10 - Southeast 1/4 Sec. 5, T. 40 N, R. 11 west, S.R.B.M. Recorded in book 5-R, page 205
- #11 - Southwest 1/4 Sec. 5, T. 40 N, R. 11 west, S.R.B.M. Recorded in book 5-R, page 206
- #12 - Northwest 1/4 Sec. 5, T. 40 N, R. 11 west, S.R.B.M. Recorded in book 5-R, page 207
- #13 - Northeast 1/4 Sec. 4, T. 40 N, R. 11 west, S.R.B.M. Recorded in book 5-R, page 208
- #14 - Southeast 1/4 Sec. 4, T. 40 N, R. 11 west, S.R.B.M. Recorded in book 5-R, page 209
- #15 - Southwest 1/4 Sec. 4, T. 40 N, R. 11 west, S.R.B.M. Recorded in book 5-R, page 210
- #16 - Northwest 1/4 Sec. 4, T. 40 N, R. 11 west, S.R.B.M. Recorded in book 5-R, page 211
- #17 - Northeast 1/4 Sec. 33, T. 41 N, R. 11 west, S.R.B.M. Recorded in book 5-R, page 212
- #18 - Southeast 1/4 Sec. 33, T. 41 N, R. 11 west, S.R.B.M. Recorded in book 5-R, page 213
- #19 - Southwest 1/4 Sec. 33, T. 41 N, R. 11 west, S.R.B.M. Recorded in book 5-R, page 214
- #20 - Northwest 1/4 Sec. 33, T. 41 N, R. 11 west, S.R.B.M. Recorded in book 5-R, page 215
- #21 - Northeast 1/4 Sec. 34, T. 41 N, R. 11 west, S.R.B.M. Recorded in book 5-R, page 216
- #22 - Southeast 1/4 Sec. 34, T. 41 N, R. 11 west, S.R.B.M. Recorded in book 5-R, page 217
- #23 - Southwest 1/4 Sec. 34, T. 41 N, R. 11 west, S.R.B.M. Recorded in book 5-R, page 218
- #24 - Northwest 1/4 Sec. 34, T. 41 N, R. 11 west, S.R.B.M. Recorded in book 5-R, page 219
- #25 A - East 1/2 S.E. 1/4 Sec. 12, T. 40 N.R. 12 West, S.R.B.M. Recorded in book 572 page 593-594
- #25 B - North 1/2 S.W. 1/4 Sec. 7, T. 40 N.R. 11 West, S.R.B.M. Recorded in book 572 page 595-594

26



RECORDING REQUESTED BY

Filed and REcorded at Request of

WHEN RECORDED MAIL TO

N.G. Baxter, RECEIVED  
13645 Bel Air Dr  
Victorville, Calif 92392

Deputy Recorder Recorder

OCT 12 1979

LOCATION NOTICE

10:00 A.M.  
PHOENIX, ARIZONA

PLACER  
\*\*\*\*\*

NOTICE IS HEREBY GIVEN: That the herein named citizens of the United States in compliance with the requirements of Chapter VI, Title 32, of the Revised Statutes of the United States and the local customs, laws and regulations, have this day located and claimed the following described Placer Mining Grounds, viz:

The East 1/2 SE 1/4 Section 12, Township 40 North, Range 12 West, S.R.B.M.

together with all water and timber appurtenant, allowed by law

NAME OF CLAIM TIP TOP Gypsum Placer Claim #5A

Consisting of 30 acres. It is situated in Mining District, County of Mohave State of Arizona, Section 12 Township 40 North, Range 12 West, Meridian S.R.B.M.

THIS CLAIM may be identified by its proximity to the following natural object or permanent monument, to-wit: as above described

LOCATED this 14th day of September, 19 79.

LOCATORS

W.D. Greer

Juanita Arnold

Joetta McLain

Loretta Shook

STATEMENT OF THE MARKING OF THE BOUNDARIES

The markings of the boundaries of the aforesaid Claim as required by Public Resources Code, are designated and described as:

1 - 4 x 4 post four feet high, set in a mound of stone within the perimeter of said claim.

Locators N.G. Baxter N.G. Baxter

The locator has performed discovery work as required by Public Resources Code, as follows:

Open pit 12 x 20 feet wide made with dozer.

Locators Agent - N.G. Baxter

N.G. Baxter

RECORDING REQUESTED BY

Filed and REcorded at Request of

WHEN RECORDED MAIL TO

N.G. Baxter, RECEIVED  
13645 Bel Air Dr. AZ STATE OFFICE  
Victorville, Calif. 92392

Deputy Recorder Recorder

OCT 12 1979

LOCATION NOTICE

10:00 A.M. PLACER  
PHOENIX, ARIZONA \* \* \* \* \*

NOTICE IS HEREBY GIVEN: That the herein named citizens of the United States in compliance with the requirements of Chapter VI, Title 32, of the Revised Statutes of the United States and the local customs, laws and regulations, have this day located and claimed the following described Placer Mining Grounds, viz:

The North 1/2 S.W. 1/4 Section 7, Township 40 North, Range 11 West, S.R.B.M.

together with all water and timber appurtenant, allowed by law

NAME OF CLAIM TIP TOP Gypsum Placer Claim #5 B

Consisting of 30 acres. It is situated in Mining District, County of Mohave State of Arizona, Section 7 Township 40 North, Range 11 West, Meridian S.R.B.M.

THIS CLAIM may be identified by its proximity to the following natural object or permanent monument, to-wit: as above described.

LOCATED this 14th day of September, 19 79.

LOCATORS

W.D. Greer

Juanita Arnold

Joetta McLain

Loretta Shook

STATEMENT OF THE MARKING OF THE BOUNDARIES

The markings of the boundaries of the aforesaid Claim as required by Public Resources Code, are designated and described as:

1 - 4 x 4 post four feet high, set in a mound of stone within the perimeter of said claim.

Locators N.G. Baxter *N.G. Baxter*

The locator has performed discovery work as required by Public Resources Code, as follows:

Open pit 12 x 20 feet wide made with dozer.

Locators Agent - N.G. Baxter

*N.G. Baxter*

A MC 74022

RECEIVED  
B.L.M. AZ STATE OFFICE

OCT 12 1979

10:00 A.M.  
PHOENIX, ARIZONA

QUIT CLAIM DEEDS FROM FAMILY MEMBERS AND  
ASSOCIATES TO BAXTER AND GREER DURING THE  
LIFE OF SAID CLAIMS.

RECORDING REQUESTED BY

WHEN RECORDED MAIL TO

Name N. G. Baxter  
Street 22321 Kayenta Rd.  
Address Apple Valley,  
City & State Calif. 92307

PHOTO COPIED

Recorded at Request of N. G. Baxter  
Min. Past 1:00 o'clock P  
JAN 2 1973  
in book 80 OF OFFICIAL RECORDS, Pages 338-341  
Records of Mohave County, Arizona.  
By J. Paul Pecogni Deputy Recorder  
Jean McCall Recorder  
73-56 INDEXED DEEDS<sup>200</sup>

(SPACE ABOVE THIS LINE FOR RECORDER'S USE)

### DEED TO MINING CLAIM QUITCLAIM

THIS INDENTURE, made the Tenth day of January, 1969  
BETWEEN Nicholas Baxter RECEIVED the part Y of the first part,  
B.L.M. AZ STATE OFFICE

AND N. G. Baxter OCT 12 1979

10:00 A.M.  
WITNESSETH: That the said part Y of the first part, for and in consideration of the sum of ten Dollars, lawful money of the United States of America, to him in hand paid by the said part Y of the second part, the receipt whereof is hereby acknowledged, has remised, released and forever quitclaimed, and by these presents do remise, release, and forever quitclaim, unto the said part Y of the second part, and to his heirs and assigns, my one eighth (1/8) CO-ownership in all of the following named Placer Gypsum Mining Claims located in Mohave County, State of Arizona, Valley, Gypsum City, Gypsum Hills, Gypsum Dome, Gypsum Town and TIP TOP Placer Mining Claims, All Claims in the State of Utah. See List hereto attached.

TOGETHER with all the Dips, Spurs and Angles, and also all the minerals, metals, ores, gold and silver bearing quartz, rock and earth and all other minerals therein; and all the rights, privileges and franchises thereto incident, appendant and appurtenant, or therewith usually had and enjoyed; and also, all and singular, the tenements, hereditaments and appurtenances thereunto belonging, or in any wise appertaining, the rents, issues and profits thereof; and also the estate, right, title, interest, property possession, claim and demand whatsoever, as well in law as in equity, of the said part Y of the first part, of, in or to the said premises, and every part and parcel thereto with the appurtenances, None

TO HAVE AND TO HOLD, all and singular the said premises, together with the appurtenances and privileges thereunto incident, unto said part Y of the second part.

IN WITNESS WHEREOF, the said part Y of the first part has hereunto set his hand and seal the day and year January 19, 1969 here written. Nicholas Baxter

STATE OF Washington }  
County of King } SS.

On May 19, 1969, before me, the undersigned, a Notary Public in and for said State, personally appeared Nicholas Baxter of Renton, Washington

known to me to be the person whose name is subscribed to the within instrument and acknowledged that he executed the same.

WITNESS my hand and official seal.

(Seal) Dorothy B. Dolan  
Renton, Wash.  
NAME (TYPED OR PRINTED)  
Notary Public in and for said State.

RECEIVED  
B.L.M. AZ STATE OFFICE

OCT 12 1979

Gypsum City Placer Claims:

10:00 A.M. Mohave County, Arizona.  
PHOENIX, ARIZONA

					Recorded, Book	Page
#-1-	SW $\frac{1}{4}$ NW $\frac{1}{4}$	Sec. 8, T. 41 N. R. 12 W.	S.R.B.M.	amended 40 acre	5-R, .....	77
#-2-	W $\frac{1}{2}$ SW $\frac{1}{4}$	Sec. 8, T. 41 N, R. 12 W,	S.R.B.M.	amended 80 acres	5-R, .....	78
#-3	SE $\frac{1}{4}$	Sec. 7, T. 41 N, R. 12 W,	S.R.B.M.		5-R, .....	79
#-4	WS $\frac{1}{4}$	Sec. 7, T. 41 N, R. 12 W,	S.R.B.M.		5-R, .....	80
#-5	NE $\frac{1}{4}$	Sec. 18, T. 41 N, R. 12 W,	S.R.B.M.		5-R, .....	81
#-6	SE $\frac{1}{4}$	Sec. 18, T. 41 N, R. 12 W,	S.R.B.M.		5-R, .....	82
#-7	SW $\frac{1}{4}$	Sec. 18, T. 41 N, R. 12 W,	S.R.B.M.		5-R, .....	83
#-8	NW $\frac{1}{4}$	Sec. 18, T. 41 N, R. 12 W,	S.R.B.M.		5-R, .....	84
#9-	NE $\frac{1}{4}$	Sec. 19, T. 41 N, R. 12 W,	S.R.B.M.		5-R, .....	85
#10-	SE $\frac{1}{4}$	Sec. 19, T. 41 N, R. 12 W,	S.R.B.M.		5-R, .....	86
#11-	SW $\frac{1}{4}$	Sec. 19, T. 41 N, R. 12 W,	S.R.B.M.		5-R, .....	87
#12-	NW $\frac{1}{4}$	Sec. 19, T. 41 N, R. 12 W,	S.R.B.M.		5-R, .....	88
#13-	SW $\frac{1}{4}$	Sec. 20, T. 41 N, R. 12 W,	S.R.B.M.		5-R .....	89
#14	SE $\frac{1}{4}$	Sec. 24, T. 41 N, R. 13 W,	S.R.B.M.		5-R .....	90
#15	NE $\frac{1}{4}$	Sec. 24, T. 41 N, R. 13 W,	S.R.B.M.		5-R .....	91
# 16	SE $\frac{1}{4}$	Sec. 13, T. 41 N, R. 13 W,	S.R.B.M.		5-R .....	92
# 17	SW $\frac{1}{4}$	Sec. 13, T. 41 N, R. 13 W,	S.R.B.M.		5-R .....	93
# 18	NE $\frac{1}{4}$	Sec. 13, T. 41 N, R. 13 W,	S.R.B.M.		5-R .....	94
# 19	NE $\frac{1}{4}$	Sec. 7, T. 41 N, R. 12 W,	S.R.B.M.		5-T .....	198
# 20	NW $\frac{1}{4}$	Sec. 7, T. 41 N, R. 12 W,	S.R.B.M.		5-T .....	199
#21	SE $\frac{1}{4}$	Sec. 12, T. 41 N, R. 13 W,	S.R.B.M.		6-V .....	479

Deed to Mining Claim

QUITCLAIM

A MC 7402

THIS INDENTURE, made the 12th day of August, 1965

BETWEEN Helga Caron

RECEIVED B.L.M. AZ STATE OFFICE

AND

Robert J. Caron

OCT 12 1979

the part Y of the first part,

10:00 A.M. PHOENIX, ARIZONA

WITNESSETH: That the said part Y of the first part, for and in consideration of the sum of Ten and no/100 Dollars, lawful money of the United States of America, to her in hand paid by the said part Y of the second part, the receipt whereof is hereby acknowledged, has remised, released and forever quitclaimed, and by these presents do remise, release, and forever quitclaim, unto the said part Y of the second part, and to his heirs and assigns, all of my interest in

GYPSUM CITY Placer mining claims numbers 1 to 20 inclusive, located in Township 41 North, Range 12 and 13 West, and

Tip Top gypsum placer mining claims numbers 1 to 24 inclusive, located in Township 40 and 41 North, Range 11 and 12 West, Mohave County, State of Arizona.

TOGETHER with all the Dips, Spurs and Angles, and also all the minerals, metals, ores, gold and silver bearing quartz, rock and earth and all other minerals therein; and all the rights, privileges and franchises thereto incident, appendant and appurtenant, or therewith usually had and enjoyed; and also, all and singular, the tenements, hereditaments and appurtenances thereunto belonging, or in any wise appertaining, the rents, issues and profits thereof; and also the estate, right, title, interest, property possession, claim and demand whatsoever, as well in law as in equity, of the said part Y of the first part, of, in or to the said premises, and every part and parcel thereto with the appurtenances, none

TO HAVE AND TO HOLD, all and singular the said premises, together with the appurtenances and privileges thereunto incident, unto said part Y of the second part.

IN WITNESS WHEREOF, the said part Y of the first part has hereunto set her hand and seal the day and year first above written.

X Helga Caron

STATE OF California COUNTY OF Orange } SS.

On November 10, 1965 before me, the undersigned, a Notary Public in and for said County and State, personally appeared


Helga Caron

known to me to be the person whose name subscribed to the within instrument and acknowledged that she executed the same.

WITNESS my hand and official seal.

(Seal) Mary G. Schmuckpeper Notary Public in and for said County and State

SPACE BELOW FOR RECORDER'S USE ONLY



324

RECEIVED  
B.L.M. AZ STATE OFFICE

OCT 12 1979

Gypsum City Placer Claims:

10:00 A.M. Mohave County, Arizona.  
PHOENIX, ARIZONA

					Recorded,	Book	Page
#-1-	SW $\frac{1}{4}$ NW $\frac{1}{4}$	Sec. 8, T. 41 N. R. 12 W.	S.R.B.M.	amended 40 acre	5-R, .....	"....	77
#-2-	W $\frac{1}{2}$ SW $\frac{1}{2}$	Sec. 8, T. 41 N, R. 12 W,	S.R.B.M.	amended 80 acres	5-R, .....	"....	78
#-3	SE $\frac{1}{4}$	Sec. 7, T. 41 N, R. 12 W,	S.R.B.M.		5-R, .....	"....	79
#-4	WS $\frac{1}{4}$	Sec. 7, T. 41 N, R. 12 W,	S.R.B.M.		5-R, .....	"....	80
#-5	NE $\frac{1}{4}$	Sec. 18, T. 41 N, R. 12 W,	S.R.B.M.		5-R, .....	"....	81
#-6	SE $\frac{1}{4}$	Sec. 18, T. 41 N, R. 12 W,	S.R.B.M.		5-R, .....	"....	82
#-7	SW $\frac{1}{4}$	Sec. 18, T. 41 N, R. 12 W,	S.R.B.M.		5-R, .....	"....	83
#-8	NW $\frac{1}{4}$	Sec. 18, T. 41 N, R. 12 W,	S.R.B.M.		5-R, .....	"....	84
#9-	NE $\frac{1}{4}$	Sec. 19, T. 41 N, R. 12 W,	S.R.B.M.		5-R, .....	"....	85
#10-	SE $\frac{1}{4}$	Sec. 19, T. 41 N, R. 12 W,	S.R.B.M.		5-R, .....	"....	86
#11-	SW $\frac{1}{4}$	Sec. 19, T. 41 N, R. 12 W,	S.R.B.M.		5-R, .....	"....	87
#12-	NW $\frac{1}{4}$	Sec. 19, T. 41 N, R. 12 W,	S.R.B.M.		5-R, .....	"....	88
#13-	SW $\frac{1}{4}$	Sec. 20, T. 41 N, R. 12 W,	S.R.B.M.		5-R .....	"....	89
#14	SE $\frac{1}{4}$	Sec. 24, T. 41 N, R. 13 W,	S.R.B.M.		5-R .....	"....	90
#15	NE $\frac{1}{4}$	Sec. 24, T. 41 N, R. 13 W,	S.R.B.M.		5-R .....	"....	91
# 16	SE $\frac{1}{4}$	Sec. 13, T. 41 N, R. 13 W,	S.R.B.M.		5-R .....	"....	92
# 17	SW $\frac{1}{4}$	Sec. 13, T. 41 N, R. 13 W,	S.R.B.M.		5-R .....	"....	93
# 18	NE $\frac{1}{4}$	Sec. 13, T. 41 N, R. 13 W,	S.R.B.M.		5-R .....	"....	94
# 19	NE $\frac{1}{4}$	Sec. 7, T. 41 N, R. 12 W,	S.R.B.M.		5-T .....	"....	198
# 20	NW $\frac{1}{4}$	Sec. 7, T. 41 N, R. 12 W,	S.R.B.M.		5-T .....	"....	199
#21	SE $\frac{1}{4}$	Sec. 12, T. 41 N, R. 13 W,	S.R.B.M.		6-V .....	"....	479

## Hills

## Gypsum Hills Placer Claims:

Mohave County, State of Arizona

- 6000
- # 1 - Northwest 1/4 Sec. 11, T. 41 N, R. 11 west, S.R.B.M. Recorded in book 5-R, page 33
  - # 2 - Southwest 1/4 Sec. 11, T. 41 N, R. 11 west, S.R.B.M. Recorded in book 5-R, page 34
  - # 3 - Northeast 1/4 Sec. 15, T. 41 N, R. 11 west, S.R.B.M. Recorded in book 5-R, page 35
  - # 4 - Southeast 1/4 Sec. 15, T. 41 N, R. 11 west, S.R.B.M. Recorded in book 5-R, page 36
  - # 5 - Southwest 1/4 Sec. 15, T. 41 N, R. 11 west, S.R.B.M. Recorded in book 5-R, page 37
  - # 7 - Northeast 1/4 Sec. 22, T. 41 N, R. 11 west, S.R.B.M. Recorded in book 5-R, page 38
  - # 8 - Southeast 1/4 Sec. 22, T. 41 N, R. 11 west, S.R.B.M. Recorded in book 5-R, page 39
  - # 9 - Southwest 1/4 Sec. 22, T. 41 N, R. 11 west, S.R.B.M. Recorded in book 5-R, page 40
  - #10 - Northwest 1/4 Sec. 22, T. 41 N, R. 11 west, S.R.B.M. Recorded in book 5-R, page 41
  - #11 - Northwest 1/4 Sec. 23, T. 41 N, R. 11 west, S.R.B.M. Recorded in book 5-R, page 42
  - #12 - Southwest 1/4 Sec. 23, T. 41 N, R. 11 west, S.R.B.M. Recorded in book 5-R, page 43
  - #13 - Southeast 1/4 Sec. 23, T. 41 N, R. 11 west, S.R.B.M. Recorded in book 5-R, page 44
  - #14 - Northeast 1/4 Sec. 26, T. 41 N, R. 11 west, S.R.B.M. Recorded in book 5-R, page 45
  - #15 - Northwest 1/4 Sec. 26, T. 41 N, R. 11 west, S.R.B.M. Recorded in book 5-R, page 46
  - #16 - Northeast 1/4 Sec. 27, T. 41 N, R. 11 west, S.R.B.M. Recorded in book 5-R, page 47
  - #17 - Southeast 1/4 Sec. 27, T. 41 N, R. 11 west, S.R.B.M. Recorded in book 5-R, page 48
  - #18 - Southwest 1/4 Sec. 27, T. 41 N, R. 11 west, S.R.B.M. Recorded in book 5-R, page 49
  - #19 - Northwest 1/4 Sec. 27, T. 41 N, R. 11 west, S.R.B.M. Recorded in book 5-R, page 50
  - #20 - Northeast 1/4 Sec. 28, T. 41 N, R. 11 west, S.R.B.M. Recorded in book 5-R, page 51
  - #21 - Southeast 1/4 Sec. 28, T. 41 N, R. 11 west, S.R.B.M. Recorded in book 5-R, page 52
  - #22 - Southwest 1/4 Sec. 28, T. 41 N, R. 11 west, S.R.B.M. Recorded in book 5-R, page 53
  - #23 - Northwest 1/4 Sec. 28, T. 41 N, R. 11 west, S.R.B.M. Recorded in book 5-R, page 54
  - #24 - Northeast 1/4 Sec. 33, T. 41 N, R. 11 west, S.R.B.M. Recorded in book 5-R, page 55
  - #25 - Southeast 1/4 Sec. 33, T. 41 N, R. 11 west, S.R.B.M. Recorded in book 5-R, page 56
  - #26 - Southwest 1/4 Sec. 33, T. 41 N, R. 11 west, S.R.B.M. Recorded in book 5-R, page 57
  - #27 - Northwest 1/4 Sec. 33, T. 41 N, R. 11 west, S.R.B.M. Recorded in book 5-R, page 58

RECEIVED  
B.L.M. AZ STATE OFFICE

OCT 12 1979

## Tip Top Gypsum Placer Claims:

Mohave County, State of Arizona

- 10:00 A.M.  
PHOENIX, ARIZONA
- # 1 - Southeast 1/4 Sec. 14, T. 40 N, R. 12 west, S.R.B.M. Recorded in book 5-R, page 196
  - # 2 - Northeast 1/4 Sec. 13, T. 40 N, R. 12 west, S.R.B.M. Recorded in book 5-R, page 197
  - # 3 - Southwest 1/4 Sec. 13, T. 40 N, R. 12 west, S.R.B.M. Recorded in book 5-R, page 198
  - # 4 - Northwest 1/4 Sec. 13, T. 40 N, R. 12 west, S.R.B.M. Recorded in book 5-R, page 199
  - # 5 - Northwest 1/4 Sec. 7, T. 40 N, R. 11 west, S.R.B.M. Recorded in book 5-R, page 200
  - # 6 - Southwest 1/4 Sec. 6, T. 40 N, R. 11 west, S.R.B.M. Recorded in book 5-R, page 201
  - # 7 - Southeast 1/4 Sec. 6, T. 40 N, R. 11 west, S.R.B.M. Recorded in book 5-R, page 202
  - # 8 - Northeast 1/4 Sec. 6, T. 40 N, R. 11 west, S.R.B.M. Recorded in book 5-R, page 203
  - # 9 - Northeast 1/4 Sec. 5, T. 40 N, R. 11 west, S.R.B.M. Recorded in book 5-R, page 204
  - #10 - Southeast 1/4 Sec. 5, T. 40 N, R. 11 west, S.R.B.M. Recorded in book 5-R, page 205
  - #11 - Southwest 1/4 Sec. 5, T. 40 N, R. 11 west, S.R.B.M. Recorded in book 5-R, page 206
  - #12 - Northwest 1/4 Sec. 5, T. 40 N, R. 11 west, S.R.B.M. Recorded in book 5-R, page 207
  - #13 - Northeast 1/4 Sec. 4, T. 40 N, R. 11 west, S.R.B.M. Recorded in book 5-R, page 208
  - #14 - Southeast 1/4 Sec. 4, T. 40 N, R. 11 west, S.R.B.M. Recorded in book 5-R, page 209
  - #15 - Southwest 1/4 Sec. 4, T. 40 N, R. 11 west, S.R.B.M. Recorded in book 5-R, page 210
  - #16 - Northwest 1/4 Sec. 4, T. 40 N, R. 11 west, S.R.B.M. Recorded in book 5-R, page 211
  - #17 - Northeast 1/4 Sec. 33, T. 41 N, R. 11 west, S.R.B.M. Recorded in book 5-R, page 212
  - #18 - Southeast 1/4 Sec. 33, T. 41 N, R. 11 west, S.R.B.M. Recorded in book 5-R, page 213
  - #19 - Southwest 1/4 Sec. 33, T. 41 N, R. 11 west, S.R.B.M. Recorded in book 5-R, page 214
  - #20 - Northwest 1/4 Sec. 33, T. 41 N, R. 11 west, S.R.B.M. Recorded in book 5-R, page 215
  - #21 - Northeast 1/4 Sec. 34, T. 41 N, R. 11 west, S.R.B.M. Recorded in book 5-R, page 216
  - #22 - Southeast 1/4 Sec. 34, T. 41 N, R. 11 west, S.R.B.M. Recorded in book 5-R, page 217
  - #23 - Southwest 1/4 Sec. 34, T. 41 N, R. 11 west, S.R.B.M. Recorded in book 5-R, page 218
  - #24 - Northwest 1/4 Sec. 34, T. 41 N, R. 11 west, S.R.B.M. Recorded in book 5-R, page 219



## Gypsum Town Placer Claims:

A MC 74022  
Mohave County, State of Arizona

- # 1 - Northeast 1/4 Sec. 26, T. 41 N, R. 12 west, S.R.B.M. Recorded in book 5-Q, page 483  
 # 2 - Southeast 1/4 Sec. 26, T. 41 N, R. 12 west, S.R.B.M. Recorded in book 5-Q, page 484  
 # 3 - Southwest 1/4 Sec. 26, T. 41 N, R. 12 west, S.R.B.M. Recorded in book 5-Q, page 485  
 # 4 - Northwest 1/4 Sec. 26, T. 41 N, R. 12 west, S.R.B.M. Recorded in book 5-Q, page 486  
 # 5 - Northeast 1/4 Sec. 25, T. 41 N, R. 12 west, S.R.B.M. Recorded in book 5-Q, page 487  
 # 6 - Southeast 1/4 Sec. 25, T. 41 N, R. 12 west, S.R.B.M. Recorded in book 5-Q, page 488  
 # 7 - Southwest 1/4 Sec. 25, T. 41 N, R. 12 west, S.R.B.M. Recorded in book 5-Q, page 489  
 # 8 - Northwest 1/4 Sec. 25, T. 41 N, R. 12 west, S.R.B.M. Recorded in book 5-Q, page 490  
 # 9 - Northeast 1/4 Sec. 35, T. 41 N, R. 12 west, S.R.B.M. Recorded in book 5-Q, page 491  
 # 10 - Southeast 1/4 Sec. 35, T. 41 N, R. 12 west, S.R.B.M. Recorded in book 5-Q, page 492  
 # 11 - Southwest 1/4 Sec. 35, T. 41 N, R. 12 west, S.R.B.M. Recorded in book 5-Q, page 493  
 # 12 - Northwest 1/4 Sec. 35, T. 41 N, R. 12 west, S.R.B.M. Recorded in book 5-Q, page 494  
 # 13 - Northeast 1/4 Sec. 2, T. 40 N, R. 12 west S.R.B.M. " "book 6D " 45  
 # 14 - Southeast 1/4 Sec. 2, T. 40 N, R. 12 west S.R.B.M. " "book 6D " 46  
 # 15 - Southwest 1/4 Sec. 2, T. 40 N, R. 12 west S.R.B.M. " "book 6 D " 47  
 # 16 - Northwest 1/4 Sec. 2, T. 40 N, R. 12 west S.R.B.M. " "book 6-D " 48  
 # 17 - Northeast 1/4 Sec. 11, T. 40 N, R. 12 west, S.R.B.M. Recorded in book 5-Q, page 495  
 # 18 - Southeast 1/4 Sec. 11, T. 40 N, R. 12 west, S.R.B.M. Recorded in book 5-Q, page 496  
 # 19 - Southwest 1/4 Sec. 11, T. 40 N, R. 12 west, S.R.B.M. Recorded in book 5-Q, page 497  
 # 20 - Northwest 1/4 Sec. 11, T. 40 N, R. 12 west, S.R.B.M. Recorded in book 5-Q, page 498  
 # 21 - Northwest 1/4 Sec. 14, T. 40 N, R. 12 west, S.R.B.M. Recorded in book 5-Q, page 499  
 # 22 - Northeast 1/4 Sec. 15, T. 40 N, R. 12 west, S.R.B.M. Recorded in book 5-Q, page 500  
 # 23 - Southeast 1/4 Sec. 15, T. 40 N, R. 12 west, S.R.B.M. Recorded in book 5-R, page 1  
 # 24 - Southwest 1/4 Sec. 15, T. 40 N, R. 12 west, S.R.B.M. Recorded in book 5-R, page 2  
 # 25 - Northwest 1/4 Sec. 15, T. 40 N, R. 12 west, S.R.B.M. Recorded in book 5-R, page 3  
 # 26 - Northeast 1/4 Sec. 21, T. 40 N, R. 12 west, S.R.B.M. Recorded in book 5-R, page 4  
 # 27 - Southeast 1/4 Sec. 21, T. 40 N, R. 12 west, S.R.B.M. Recorded in book 5-R, page 5  
 # 28 - Northeast 1/4 Sec. 22, T. 40 N, R. 12 west, S.R.B.M. Recorded in book 5-R, page 6  
 # 29 - Southeast 1/4 Sec. 22, T. 40 N, R. 12 west, S.R.B.M. Recorded in book 5-R, page 7  
 # 30 - Southwest 1/4 Sec. 22, T. 40 N, R. 12 west, S.R.B.M. Recorded in book 5-R, page 8  
 # 31 - Northwest 1/4 Sec. 22, T. 40 N, R. 12 west, S.R.B.M. Recorded in book 5-R, page 9  
 # 32 - Northwest 1/4 Sec. 27, T. 40 N, R. 12 west, S.R.B.M. Recorded in book 5-R, page 10  
 # 33 - Southwest 1/4 Sec. 27, T. 40 N, R. 12 west, S.R.B.M. Recorded in book 5-R, page 11  
 # 34 - Northeast 1/4 Sec. 28, T. 40 N, R. 12 west, S.R.B.M. Recorded in book 5-R, page 12  
 # 35 - Southeast 1/4 Sec. 28, T. 40 N, R. 12 west, S.R.B.M. Recorded in book 5-R, page 13  
 # 45 - Northeast 1/4 Sec. 3, T. 40 N, R. 12 west, S.R.B.M. Recorded in book 5-R, page 220  
 # 46 - Southeast 1/4 Sec. 3, T. 40 N, R. 12 west, S.R.B.M. Recorded in book 5-R, page 221  
 # 47 - Southwest 1/4 Sec. 3, T. 40 N, R. 12 west, S.R.B.M. Recorded in book 5-R, page 222  
 # 48 - Northwest 1/4 Sec. 3, T. 40 N, R. 12 west, S.R.B.M. Recorded in book 5-R, page 223  
 # 49 - Northeast 1/4 Sec. 10, T. 40 N, R. 12 west, S.R.B.M. Recorded in book 5-R, page 224  
 # 50 - Southeast 1/4 Sec. 10, T. 40 N, R. 12 west, S.R.B.M. Recorded in book 5-R, page 225  
 # 51 - Southwest 1/4 Sec. 10, T. 40 N, R. 12 west, S.R.B.M. Recorded in book 5-R, page 226  
 # 52 - Northwest 1/4 Sec. 10, T. 40 N, R. 12 west, S.R.B.M. Recorded in book 5-R, page 227

## Gypsum Dome Placer Claims:

Mohave County, State of Arizona

- # 1 - Northeast 1/4 Sec. 3, T. 41 N, R. 11 west, S.R.B.M. Recorded in book 5-R, page 14  
 # 2 - Southeast 1/4 Sec. 3, T. 41 N, R. 11 west, S.R.B.M. Recorded in book 5-R, page 15  
 # 3 - Southwest 1/4 Sec. 3, T. 41 N, R. 11 west, S.R.B.M. Recorded in book 5-R, page 16  
 # 4 - Southeast 1/4 Sec. 9, T. 41 N, R. 11 west, S.R.B.M. Recorded in book 5-R, page 17  
 # 9 - Northeast 1/4 Sec. 20, T. 41 N, R. 11 west, S.R.B.M. Recorded in book 5-R, page 18  
 # 10 - Southeast 1/4 Sec. 20, T. 41 N, R. 11 west, S.R.B.M. Recorded in book 5-R, page 19  
 # 11 - Southwest 1/4 Sec. 20, T. 41 N, R. 11 west, S.R.B.M. Recorded in book 5-R, page 20  
 # 12 - Northwest 1/4 Sec. 20, T. 41 N, R. 11 west, S.R.B.M. Recorded in book 5-R, page 21  
 # 13 - Northwest 1/4 Sec. 21, T. 41 N, R. 11 west, S.R.B.M. Recorded in book 5-R, page 22  
 # 14 - Northeast 1/4 Sec. 21, T. 41 N, R. 11 west, S.R.B.M. Recorded in book 5-R, page 23  
 # 15 - Southeast 1/4 Sec. 21, T. 41 N, R. 11 west, S.R.B.M. Recorded in book 5-R, page 24  
 # 16 - Southwest 1/4 Sec. 21, T. 41 N, R. 11 west, S.R.B.M. Recorded in book 5-R, page 25  
 # 17 - Northeast 1/4 Sec. 19, T. 41 N, R. 11 west, S.R.B.M. Recorded in book 5-R, page 26  
 # 18 - Southeast 1/4 Sec. 19, T. 41 N, R. 11 west, S.R.B.M. Recorded in book 5-R, page 27  
 # 19 - Southwest 1/4 Sec. 19, T. 41 N, R. 11 west, S.R.B.M. Recorded in book 5-R, page 28  
 # 20 - Northeast 1/4 Sec. 30, T. 41 N, R. 11 west, S.R.B.M. Recorded in book 5-R, page 29  
 # 21 - Southeast 1/4 Sec. 30, T. 41 N, R. 11 west, S.R.B.M. Recorded in book 5-R, page 30  
 # 22 - Southwest 1/4 Sec. 30, T. 41 N, R. 11 west, S.R.B.M. Recorded in book 5-R, page 31  
 # 23 - Northwest 1/4 Sec. 30, T. 41 N, R. 11 west, S.R.B.M. Recorded in book 5-R, page 32

RECEIVED  
B.L.M. AZ STATE OFFICE  
OCT 12 1979  
10:00 A.M.  
PHOENIX, ARIZONA

RECORDED AT REQUEST OF W. J. Baker  
January 7 1973, at 50 MIN. PAST 12:00 O'CLOCK, P.M.  
IN BOOK 80 of OFFICIAL RECORDS, PAGES 324-328, RECORDS OF MOHAVE COUNTY, ARIZONA.

RETURN:

EXITE INDEX

INDEXED DEEDS

73-53

328

JOAN McCALL, RECORDER

BY Joan Cicozzi  
Deputy

20

RECORDING REQUESTED BY

N.G. Baxter

A MC 74022

Recorded at request of N.G. Baxter  
JAN 2 1973 - 30 Min. Past 4:00 o'clock P.M.

WHEN RECORDED MAIL TO

In book 80 of OFFICIAL RECORDS, Page 334-337  
Records of Mohave County, Arizona.

Name Robert J. Caron  
Street Address PO box 1415  
City & State Gardena, Calif.

By J. Lynn Cicconi Deputy Recorder  
Jean McCall Recorder

73-55 INDEXED DEEDS 200

(SPACE ABOVE THIS LINE FOR RECORDER'S USE)

### DEED TO MINING CLAIM QUITCLAIM

THIS INDENTURE, made the 28th day of July, 1965  
BETWEEN Belva Jeane Blackwelder the part Y of the first part,

RECEIVED  
B.L.M. AZ STATE OFFICE

OCT 12 1979

AND N. G. Baxter and Robert J. Caron 10:00 A.M.  
PHOENIX, ARIZONA

WITNESSETH: That the said part Y of the first part, for and in consideration of the sum of Ten and no/100 Dollars, lawful money of the United States of America, to her in hand paid by the said part ies of the second part, the receipt whereof is hereby acknowledged, ha<sup>s</sup> remised, released and forever quitclaimed, and by these presents do<sup>es</sup> remise, release, and forever quitclaim, unto the said part ios of the second part, and to thier heirs and assigns, all my undivided intrest in the

Gypsum City placer mining claims No's., 1 to 20 inclusive, located in T.41 N., R. 12 and 13 W. and Gypsum Hills 1 to 27, Gypsum Dome 1 to 23, Tip Top gypsum placer mining claims No's., 1 to 24 inclusive, located in T. 40 and 41 N., R. 11 and 12 W. County of Mohave, State of Arizona., and Valley Gypsum placer mining claims No's., 1 to 12 inclusive, located in T. 41 N., R. 12 W. County of Mohave, State of Arizona.  
See list here-to attached.

TOGETHER with all the Dips, Spurs and Angles, and also all the minerals, metals, ores, gold and silver bearing quartz, rock and earth and all other minerals therein; and all the rights, privileges and franchises thereto incident, appendant and appurtenant, or therewith usually had and enjoyed; and also, all and singular, the tenements, hereditaments and appurtenances thereunto belonging, or in any wise appertaining, the rents, issues and profits thereof; and also the estate, right, title, interest, property possession, claim and demand whatsoever, as well in law as in equity, of the said part Y of the first part, of, in or to the said premises, and every part and parcel thereto with the appurtenances, none

TO HAVE AND TO HOLD, all and singular the said premises, together with the appurtenances and privileges thereunto incident, unto said part ies of the second part.

IN WITNESS WHEREOF, the said part Y of the first part ha<sup>s</sup> hereunto set her hand and seal the day and year first above written.

Belva Jeane Blackwelder  
Belva Jeane Blackwelder

STATE OF California }  
County of Los Angeles } SS.

On August 9, 1965, before me, the undersigned, a Notary Public in and for said State, personally appeared Belva Jeane Blackwelder

known to me to be the person whose name is her subscribed to the within instrument and acknowledged that she executed the same.

Witness my hand and official seal.

(Seal) Louis F. Ginolfi  
Louis F. Ginolfi

NAME (TYPED OR PRINTED)  
Notary Public in and for said State.

My commission expires December 4, 1967

## Gypsum Hills Placer Claims:

Mohave County, State of Arizona

- # 1 - Northwest 1/4 Sec. 11, T. 41 N, R. 11 west, S.R.B.M. Recorded in book 5-R, page 33
- # 2 - Southwest 1/4 Sec. 11, T. 41 N, R. 11 west, S.R.B.M. Recorded in book 5-R, page 34
- # 3 - Northeast 1/4 Sec. 15, T. 41 N, R. 11 west, S.R.B.M. Recorded in book 5-R, page 35
- # 4 - Southeast 1/4 Sec. 15, T. 41 N, R. 11 west, S.R.B.M. Recorded in book 5-R, page 36
- # 5 - Southwest 1/4 Sec. 15, T. 41 N, R. 11 west, S.R.B.M. Recorded in book 5-R, page 37
- # 7 - Northeast 1/4 Sec. 22, T. 41 N, R. 11 west, S.R.B.M. Recorded in book 5-R, page 38
- # 8 - Southeast 1/4 Sec. 22, T. 41 N, R. 11 west, S.R.B.M. Recorded in book 5-R, page 39
- # 9 - Southwest 1/4 Sec. 22, T. 41 N, R. 11 west, S.R.B.M. Recorded in book 5-R, page 40
- #10 - Northwest 1/4 Sec. 22, T. 41 N, R. 11 west, S.R.B.M. Recorded in book 5-R, page 41
- #11 - Northwest 1/4 Sec. 23, T. 41 N, R. 11 west, S.R.B.M. Recorded in book 5-R, page 42
- #12 - Southwest 1/4 Sec. 23, T. 41 N, R. 11 west, S.R.B.M. Recorded in book 5-R, page 43
- #13 - Southeast 1/4 Sec. 23, T. 41 N, R. 11 west, S.R.B.M. Recorded in book 5-R, page 44
- #14 - Northeast 1/4 Sec. 26, T. 41 N, R. 11 west, S.R.B.M. Recorded in book 5-R, page 45
- #15 - Northwest 1/4 Sec. 26, T. 41 N, R. 11 west, S.R.B.M. Recorded in book 5-R, page 46
- #16 - Northeast 1/4 Sec. 27, T. 41 N, R. 11 west, S.R.B.M. Recorded in book 5-R, page 47
- #17 - Southeast 1/4 Sec. 27, T. 41 N, R. 11 west, S.R.B.M. Recorded in book 5-R, page 48
- #18 - Southwest 1/4 Sec. 27, T. 41 N, R. 11 west, S.R.B.M. Recorded in book 5-R, page 49
- #19 - Northwest 1/4 Sec. 27, T. 41 N, R. 11 west, S.R.B.M. Recorded in book 5-R, page 50
- #20 - Northeast 1/4 Sec. 28, T. 41 N, R. 11 west, S.R.B.M. Recorded in book 5-R, page 51
- #21 - Southeast 1/4 Sec. 28, T. 41 N, R. 11 west, S.R.B.M. Recorded in book 5-R, page 52
- #22 - Southwest 1/4 Sec. 28, T. 41 N, R. 11 west, S.R.B.M. Recorded in book 5-R, page 53
- #23 - Northwest 1/4 Sec. 28, T. 41 N, R. 11 west, S.R.B.M. Recorded in book 5-R, page 54
- #24 - Northeast 1/4 Sec. 33, T. 41 N, R. 11 west, S.R.B.M. Recorded in book 5-R, page 55
- #25 - Southeast 1/4 Sec. 33, T. 41 N, R. 11 west, S.R.B.M. Recorded in book 5-R, page 56
- #26 - Southwest 1/4 Sec. 33, T. 41 N, R. 11 west, S.R.B.M. Recorded in book 5-R, page 57
- #27 - Northwest 1/4 Sec. 33, T. 41 N, R. 11 west, S.R.B.M. Recorded in book 5-R, page 58

## Tip Top Gypsum Placer Claims:

Mohave County, State of Arizona

- # 1 - Southeast 1/4 Sec. 14, T. 40 N, R. 12 west, S.R.B.M. Recorded in book 5-R, page 196
- # 2 - Northeast 1/4 Sec. 13, T. 40 N, R. 12 west, S.R.B.M. Recorded in book 5-R, page 197
- # 3 - Southwest 1/4 Sec. 13, T. 40 N, R. 12 west, S.R.B.M. Recorded in book 5-R, page 198
- # 4 - Northwest 1/4 Sec. 13, T. 40 N, R. 12 west, S.R.B.M. Recorded in book 5-R, page 199
- # 5 - Northwest 1/4 Sec. 7, T. 40 N, R. 11 west, S.R.B.M. Recorded in book 5-R, page 200
- # 6 - Southwest 1/4 Sec. 6, T. 40 N, R. 11 west, S.R.B.M. Recorded in book 5-R, page 201
- # 7 - Southeast 1/4 Sec. 6, T. 40 N, R. 11 west, S.R.B.M. Recorded in book 5-R, page 202
- # 8 - Northeast 1/4 Sec. 6, T. 40 N, R. 11 west, S.R.B.M. Recorded in book 5-R, page 203
- # 9 - Northeast 1/4 Sec. 5, T. 40 N, R. 11 west, S.R.B.M. Recorded in book 5-R, page 204
- #10 - Southeast 1/4 Sec. 5, T. 40 N, R. 11 west, S.R.B.M. Recorded in book 5-R, page 205
- #11 - Southwest 1/4 Sec. 5, T. 40 N, R. 11 west, S.R.B.M. Recorded in book 5-R, page 206
- #12 - Northwest 1/4 Sec. 5, T. 40 N, R. 11 west, S.R.B.M. Recorded in book 5-R, page 207
- #13 - Northeast 1/4 Sec. 4, T. 40 N, R. 11 west, S.R.B.M. Recorded in book 5-R, page 208
- #14 - Southeast 1/4 Sec. 4, T. 40 N, R. 11 west, S.R.B.M. Recorded in book 5-R, page 209
- #15 - Southwest 1/4 Sec. 4, T. 40 N, R. 11 west, S.R.B.M. Recorded in book 5-R, page 210
- #16 - Northwest 1/4 Sec. 4, T. 40 N, R. 11 west, S.R.B.M. Recorded in book 5-R, page 211
- #17 - Northeast 1/4 Sec. 33, T. 41 N, R. 11 west, S.R.B.M. Recorded in book 5-R, page 212
- #18 - Southeast 1/4 Sec. 33, T. 41 N, R. 11 west, S.R.B.M. Recorded in book 5-R, page 213
- #19 - Southwest 1/4 Sec. 33, T. 41 N, R. 11 west, S.R.B.M. Recorded in book 5-R, page 214
- #20 - Northwest 1/4 Sec. 33, T. 41 N, R. 11 west, S.R.B.M. Recorded in book 5-R, page 215
- #21 - Northeast 1/4 Sec. 34, T. 41 N, R. 11 west, S.R.B.M. Recorded in book 5-R, page 216
- #22 - Southeast 1/4 Sec. 34, T. 41 N, R. 11 west, S.R.B.M. Recorded in book 5-R, page 217
- #23 - Southwest 1/4 Sec. 34, T. 41 N, R. 11 west, S.R.B.M. Recorded in book 5-R, page 218
- #24 - Northwest 1/4 Sec. 34, T. 41 N, R. 11 west, S.R.B.M. Recorded in book 5-R, page 219

RECEIVED  
B.L.M. AZ STATE OFFICE

OCT 12 1979

10:00 A.M.  
PHOENIX, ARIZONA

## Gypsum Town Placer Claims:

Mohave County, State of Arizona

- # 1 - Northeast 1/4 Sec. 26, T. 41 N, R. 12 west, S.R.B.M. Recorded in book 5-Q, page 483  
 # 2 - Southeast 1/4 Sec. 26, T. 41 N, R. 12 west, S.R.B.M. Recorded in book 5-Q, page 484  
 # 3 - Southwest 1/4 Sec. 26, T. 41 N, R. 12 west, S.R.B.M. Recorded in book 5-Q, page 485  
 # 4 - Northwest 1/4 Sec. 26, T. 41 N, R. 12 west, S.R.B.M. Recorded in book 5-Q, page 486  
 # 5 - Northeast 1/4 Sec. 25, T. 41 N, R. 12 west, S.R.B.M. Recorded in book 5-Q, page 487  
 # 6 - Southeast 1/4 Sec. 25, T. 41 N, R. 12 west, S.R.B.M. Recorded in book 5-Q, page 488  
 # 7 - Southwest 1/4 Sec. 25, T. 41 N, R. 12 west, S.R.B.M. Recorded in book 5-Q, page 489  
 # 8 - Northwest 1/4 Sec. 25, T. 41 N, R. 12 west, S.R.B.M. Recorded in book 5-Q, page 490  
 # 9 - Northeast 1/4 Sec. 35, T. 41 N, R. 12 west, S.R.B.M. Recorded in book 5-Q, page 491  
 # 10 - Southeast 1/4 Sec. 35, T. 41 N, R. 12 west, S.R.B.M. Recorded in book 5-Q, page 492  
 # 11 - Southwest 1/4 Sec. 35, T. 41 N, R. 12 west, S.R.B.M. Recorded in book 5-Q, page 493  
 # 12 - Northwest 1/4 Sec. 35, T. 41 N, R. 12 west, S.R.B.M. Recorded in book 5-Q, page 494  
 # 13 - Northeast 1/4 Sec. 2, T. 40 N, R. 12 west S.R.B.M. " "book 6D " 45  
 # 14 - Southeast 1/4 Sec. 2, T. 40 N, R. 12 west S.R.B.M. " "book 6D " 46  
 # 15 - Southwest 1/4 Sec. 2, T. 40 N, R. 12 west S.R.B.M. " "book 6 D " 47  
 # 16 - Northwest 1/4 Sec. 2, T. 40 N, R. 12 west S.R.B.M. " "book 6-D " 48  
 # 17 - Northeast 1/4 Sec. 11, T. 40 N, R. 12 west, S.R.B.M. Recorded in book 5-Q, page 495  
 # 18 - Southeast 1/4 Sec. 11, T. 40 N, R. 12 west, S.R.B.M. Recorded in book 5-Q, page 496  
 # 19 - Southwest 1/4 Sec. 11, T. 40 N, R. 12 west, S.R.B.M. Recorded in book 5-Q, page 497  
 # 20 - Northwest 1/4 Sec. 11, T. 40 N, R. 12 west, S.R.B.M. Recorded in book 5-Q, page 498  
 # 21 - Northwest 1/4 Sec. 14, T. 40 N, R. 12 west, S.R.B.M. Recorded in book 5-Q, page 499  
 # 22 - Northeast 1/4 Sec. 15, T. 40 N, R. 12 west, S.R.B.M. Recorded in book 5-Q, page 500  
 # 23 - Southeast 1/4 Sec. 15, T. 40 N, R. 12 west, S.R.B.M. Recorded in book 5-R, page 1  
 # 24 - Southwest 1/4 Sec. 15, T. 40 N, R. 12 west, S.R.B.M. Recorded in book 5-R, page 2  
 # 25 - Northwest 1/4 Sec. 15, T. 40 N, R. 12 west, S.R.B.M. Recorded in book 5-R, page 3  
 # 26 - Northeast 1/4 Sec. 21, T. 40 N, R. 12 west, S.R.B.M. Recorded in book 5-R, page 4  
 # 27 - Southeast 1/4 Sec. 21, T. 40 N, R. 12 west, S.R.B.M. Recorded in book 5-R, page 5  
 # 28 - Northeast 1/4 Sec. 22, T. 40 N, R. 12 west, S.R.B.M. Recorded in book 5-R, page 6  
 # 29 - Southeast 1/4 Sec. 22, T. 40 N, R. 12 west, S.R.B.M. Recorded in book 5-R, page 7  
 # 30 - Southwest 1/4 Sec. 22, T. 40 N, R. 12 west, S.R.B.M. Recorded in book 5-R, page 8  
 # 31 - Northwest 1/4 Sec. 22, T. 40 N, R. 12 west, S.R.B.M. Recorded in book 5-R, page 9  
 # 32 - Northwest 1/4 Sec. 27, T. 40 N, R. 12 west, S.R.B.M. Recorded in book 5-R, page 10  
 # 33 - Southwest 1/4 Sec. 27, T. 40 N, R. 12 west, S.R.B.M. Recorded in book 5-R, page 11  
 # 34 - Northeast 1/4 Sec. 28, T. 40 N, R. 12 west, S.R.B.M. Recorded in book 5-R, page 12  
 # 35 - Southeast 1/4 Sec. 28, T. 40 N, R. 12 west, S.R.B.M. Recorded in book 5-R, page 13  
 # 45 - Northeast 1/4 Sec. 3, T. 40 N, R. 12 west, S.R.B.M. Recorded in book 5-R, page 220  
 # 46 - Southeast 1/4 Sec. 3, T. 40 N, R. 12 west, S.R.B.M. Recorded in book 5-R, page 221  
 # 47 - Southwest 1/4 Sec. 3, T. 40 N, R. 12 west, S.R.B.M. Recorded in book 5-R, page 222  
 # 48 - Northwest 1/4 Sec. 3, T. 40 N, R. 12 west, S.R.B.M. Recorded in book 5-R, page 223  
 # 49 - Northeast 1/4 Sec. 10, T. 40 N, R. 12 west, S.R.B.M. Recorded in book 5-R, page 224  
 # 50 - Southeast 1/4 Sec. 10, T. 40 N, R. 12 west, S.R.B.M. Recorded in book 5-R, page 225  
 # 51 - Southwest 1/4 Sec. 10, T. 40 N, R. 12 west, S.R.B.M. Recorded in book 5-R, page 226  
 # 52 - Northwest 1/4 Sec. 10, T. 40 N, R. 12 west, S.R.B.M. Recorded in book 5-R, page 227

## Gypsum Dome Placer Claims:

Mohave County, State of Arizona

- # 1 - Northeast 1/4 Sec. 3, T. 41 N, R. 11 west, S.R.B.M. Recorded in book 5-R, page 14  
 # 2 - Southeast 1/4 Sec. 3, T. 41 N, R. 11 west, S.R.B.M. Recorded in book 5-R, page 15  
 # 3 - Southwest 1/4 Sec. 3, T. 41 N, R. 11 west, S.R.B.M. Recorded in book 5-R, page 16  
 # 4 - Southeast 1/4 Sec. 9, T. 41 N, R. 11 west, S.R.B.M. Recorded in book 5-R, page 17  
 # 9 - Northeast 1/4 Sec. 20, T. 41 N, R. 11 west, S.R.B.M. Recorded in book 5-R, page 18  
 # 10 - Southeast 1/4 Sec. 20, T. 41 N, R. 11 west, S.R.B.M. Recorded in book 5-R, page 19  
 # 11 - Southwest 1/4 Sec. 20, T. 41 N, R. 11 west, S.R.B.M. Recorded in book 5-R, page 20  
 # 12 - Northwest 1/4 Sec. 20, T. 41 N, R. 11 west, S.R.B.M. Recorded in book 5-R, page 21  
 # 13 - Northwest 1/4 Sec. 21, T. 41 N, R. 11 west, S.R.B.M. Recorded in book 5-R, page 22  
 # 14 - Northeast 1/4 Sec. 21, T. 41 N, R. 11 west, S.R.B.M. Recorded in book 5-R, page 23  
 # 15 - Southeast 1/4 Sec. 21, T. 41 N, R. 11 west, S.R.B.M. Recorded in book 5-R, page 24  
 # 16 - Southwest 1/4 Sec. 21, T. 41 N, R. 11 west, S.R.B.M. Recorded in book 5-R, page 25  
 # 17 - Northeast 1/4 Sec. 19, T. 41 N, R. 11 west, S.R.B.M. Recorded in book 5-R, page 26  
 # 18 - Southeast 1/4 Sec. 19, T. 41 N, R. 11 west, S.R.B.M. Recorded in book 5-R, page 27  
 # 19 - Southwest 1/4 Sec. 19, T. 41 N, R. 11 west, S.R.B.M. Recorded in book 5-R, page 28  
 # 20 - Northeast 1/4 Sec. 30, T. 41 N, R. 11 west, S.R.B.M. Recorded in book 5-R, page 29  
 # 21 - Southeast 1/4 Sec. 30, T. 41 N, R. 11 west, S.R.B.M. Recorded in book 5-R, page 30  
 # 22 - Southwest 1/4 Sec. 30, T. 41 N, R. 11 west, S.R.B.M. Recorded in book 5-R, page 31

RECEIVED  
B.L.M. AZ STATE OFFICE

OCT 12 1979

10:00 A.M.  
PHOENIX, ARIZONA

## Gypsum City Placer Claims:

Mohave County, Arizona.

					Recorded, Book	Page
#-1-	SW $\frac{1}{4}$ NW $\frac{1}{4}$	Sec. 8, T. 41 N. R. 12 W. S.R.B.M.	amended 40 acre	5-R, .....	77	77
#-2-	W $\frac{1}{2}$ SW $\frac{1}{4}$	Sec. 8, T. 41 N, R. 12 W, S.R.B.M.	amended 80 acres	5-R, .....	78	78
#-3	SE $\frac{1}{4}$	Sec. 7, T. 41 N, R. 12 W, S.R.B.M.		5-R, .....	79	79
#-4	WS $\frac{1}{4}$	Sec. 7, T. 41 N, R. 12 W, S.R.B.M.		5-R, .....	80	80
#-5	NE $\frac{1}{4}$	Sec. 18, T. 41 N, R. 12 W, S.R.B.M.		5-R, .....	81	81
#-6	SE $\frac{1}{4}$	Sec. 18, T. 41 N, R. 12 W, S.R.B.M.		5-R, .....	82	82
#-7	SW $\frac{1}{4}$	Sec. 18, T. 41 N, R. 12 W, S.R.B.M.		5-R, .....	83	83
#-8	NW $\frac{1}{4}$	Sec. 18, T. 41 N, R. 12 W, S.R.B.M.		5-R, .....	84	84
#9-	NE $\frac{1}{4}$	Sec. 19, T. 41 N, R. 12 W, S.R.B.M.		5-R, .....	85	85
#10-	SE $\frac{1}{4}$	Sec. 19, T. 41 N, R. 12 W, S.R.B.M.		5-R, .....	86	86
#11-	SW $\frac{1}{4}$	Sec. 19, T. 41 N, R. 12 W, S.R.B.M.		5-R, .....	87	87
#12-	NW $\frac{1}{4}$	Sec. 19, T. 41 N, R. 12 W, S.R.B.M.		5-R, .....	88	88
#13-	SW $\frac{1}{4}$	Sec. 20, T. 41 N, R. 12 W, S.R.B.M.		5-R .....	89	89
#14	SE $\frac{1}{4}$	Sec. 24, T. 41 N, R. 13 W, S.R.B.M.		5-R .....	90	90
#15	NE $\frac{1}{4}$	Sec. 24, T. 41 N, R. 13 W, S.R.B.M.		5-R .....	91	91
# 16	SE $\frac{1}{4}$	Sec. 13, T. 41 N, R. 13 W, S.R.B.M.		5-R .....	92	92
# 17	SW $\frac{1}{4}$	Sec. 13, T. 41 N, R. 13 W, S.R.B.M.		5-R .....	93	93
# 18	NE $\frac{1}{4}$	Sec. 13, T. 41 N, R. 13 W, S.R.B.M.		5-R .....	94	94
# 19	NE $\frac{1}{4}$	Sec. 7, T. 41 N, R. 12 W, S.R.B.M.		5-T .....	198	198
# 20	NW $\frac{1}{4}$	Sec. 7, T. 41 N, R. 12 W, S.R.B.M.		5-T .....	199	199
#21	SE $\frac{1}{4}$	Sec. 12, T. 41 N, R. 13 W, S.R.B.M.		6-V .....	479	479

RECEIVED  
B.L.M. AZ STATE OFFICE

OCT 12 1979

10:00 A.M.  
PHOENIX, ARIZONA



# Deed to Mining Claim

## QUITCLAIM

THIS INDENTURE, made the TWELFTH day of FEBRUARY, 19 63  
BETWEEN

LELA M. GRAY BAXTER

RECEIVED  
B.L.M. AZ STATE OFFICE

AND

N. G. BAXTER

OCT 12 1979

the part y of the first part,

10:00 A.M.  
PHOENIX, ARIZONA

WITNESSETH: That the said part y of the first part, for and in consideration of the sum of  
\*\*\*\*\* TEN AND NO/100 \*\*\*\*\* Dollars, lawful  
money of the United States of America, to her in hand paid by the said part y  
of the second part, the receipt whereof is hereby acknowledged, has remised, released and forever quit-  
claimed, and by these presents does remise, release, and forever quitclaim, unto the said part y of  
the second part, and to his heirs and assigns, ALL RIGHTS, TITLE AND INTEREST IN THE  
FOLLOWING NAMED MINING CLAIMS:

GYPSUM DOME NUMBERING 1 TO 23 AS RECORDED IN BOOK 5-R ON PAGES 14 TO 31 INCLUSIVE.  
GYPSUM HILLS NUMBERING 1 TO 27 AS RECORDED IN BOOK R-5 PAGES 33 TO 38 inclusive.  
GYPSUM TOWN NUMBERING 1 TO 35 AS RECORDED IN BOOK 5-A PAGES 483 TO 500 AND BOOK  
5-R PAGES 1 TO 13 INCLUSIVE, LOCATED AND RECORDED IN THE COUNTY OF MOHAVE, STATE  
OF ARIZONA.

TOGETHER with all the Dips, Spurs and Angles, and also all the minerals, metals, ores, gold and silver  
bearing quartz, rock and earth and all other minerals therein; and all the rights, privileges and franchises  
thereto incident, appendant and appurtenant, or therewith usually had and enjoyed; and also, all and singu-  
lar, the tenements, hereditaments and appurtenances thereunto belonging, or in any wise appertaining, the  
rents, issues and profits thereof; and also the estate, right, title, interest, property possession, claim and de-  
mand whatsoever, as well in law as in equity, of the said part y of the first part, of, in or to the said prem-  
ises, and every part and parcel thereto with the appurtenances,

TO HAVE AND TO HOLD, all and singular the said premises, together with the appurtenances and privileges  
thereunto incident, unto said part y of the second part.

IN WITNESS WHEREOF, the said part y of the first part has hereunto set her hand and  
seal the day and year first above written.

Lela M. Gray Baxter

STATE OF California  
COUNTY OF Orange } SS.

On 2-13-63  
before me, the undersigned, a Notary Public in  
and for said County and State, personally appeared  
Lela M. Gray Baxter

known to me to be the person whose name is  
subscribed to the within instrument and acknowledged  
that she executed the same.

WITNESS my hand and official seal.  
(Seal) Bartram Handelman  
Notary Public in and for said County and State

My Commission Expires Sep. 23, 1965

SPACE BELOW FOR RECORDER'S USE ONLY

and Recorded at Request of L. M. Gray  
NOV 8 1965 Min. Past 8 o'clock a. M.  
in Book 194 of DEEDS, Page 80  
Records of Mohave County, Arizona.

By [Signature]  
Deputy Recorder Recorder

INDEXED

157776 PHOTO COPIED

# Deed to Mining Claim

## QUITCLAIM

THIS INDENTURE, made the 28th day of July, 19 65  
BETWEEN Gladys L. Baxter

AND N.G. Baxter the part Y of the first part,

WITNESSETH: That the said part Y of the first part, for and in consideration of the sum of Ten and no/100 \_\_\_\_\_ Dollars, lawful money of the United States of America, to her in hand paid by the said part Y of the second part, the receipt whereof is hereby acknowledged, ha<sup>s</sup> B remise, released and forever quit-claimed, and by these presents do<sup>es</sup> es remise, release, and forever quitclaim, unto the said part Y of the second part, and to his heirs and assigns, all of my undivided intrest in the Valley Gypsum placer mining claims No's., 1 to 12 inclusive, located in Township 41 North, Range 12 West, Mohave County, State of Arizona; and the Gypsum City Placer Claims No's 19 and 20 located in Section 7, Township 41 North, Range 12 West of said County and State.

TOGETHER with all the Dips, Spurs and Angles, and also all the minerals, metals, ores, gold and silver bearing quartz, rock and earth and all other minerals therein; and all the rights, privileges and franchises thereto incident, appendant and appurtenant, or therewith usually had and enjoyed; and also, all and singular, the tenements, hereditaments and appurtenances thereunto belonging, or in any wise appertaining, the rents, issues and profits thereof; and also the estate, right, title, interest, property possession, claim and demand whatsoever, as well in law as in equity, of the said part Y of the first part, of, in or to the said premises, and every part and parcel thereto with the appurtenances, no ne

TO HAVE AND TO HOLD, all and singular the said premises, together with the appurtenances and privileges thereunto incident, unto said part Y of the second part.

IN WITNESS WHEREOF, the said part Y of the first part ha<sup>s</sup> hereunto set her hand and seal the day and year first above written.

Gladys L. Baxter  
RECEIVED  
B.L.M. AZ STATE OFFICE

OCT 12 1979

STATE OF California  
COUNTY OF Orange

10:00 A.M.  
PHOENIX, ARIZONA

SPACE BELOW FOR RECORDER'S USE ONLY

On 9 Aug. 1965  
before me, the undersigned, a Notary Public in and for said County and State, personally appeared GLADYS L. BAXTER

known to me to be the person whose name LS subscribed to the within instrument and acknowledged that She executed the same.

WITNESS my hand and official seal.  
(Seal) Thomas V. Lodig  
Notary Public in and for said County and State

OFFICIAL SEAL  
THOMAS V. LODIG  
NOTARY PUBLIC - CALIFORNIA  
PRINCIPAL OFFICE IN  
ORANGE COUNTY

THOMAS V. LODIG  
My Commission Expires Dec. 9, 1968

322

Gypsum City Placer Claims:

Mohave County, Arizona.

						Recorded, Book	Page
#-1-	SW $\frac{1}{4}$ NW $\frac{1}{4}$	Sec. 8, T. 41 N. R. 12 W.	S.R.B.M.	Recorded,	Book	Page	
			amended	40 acre	5-R, .....	77	
#-2-	W $\frac{1}{2}$ SW $\frac{1}{4}$	Sec. 8, T. 41 N, R. 12 W.	S.R.B.M.	5-R, .....	78		
			amended	80 acres	5-R, .....	79	
#-3	SE $\frac{1}{4}$	Sec. 7, T. 41 N, R. 12 W,	S.R.B.M.	5-R, .....	80		
#-4	WS $\frac{1}{4}$	Sec. 7, T. 41 N, R. 12 W,	S.R.B.M.	5-R, .....	81		
#-5	NE $\frac{1}{4}$	Sec. 18, T. 41 N, R. 12 W,	S.R.B.M.	5-R, .....	82		
#-6	SE $\frac{1}{4}$	Sec. 18, T. 41 N, R. 12 W,	S.R.B.M.	5-R, .....	83		
#-7	SW $\frac{1}{4}$	Sec. 18, T. 41 N, R. 12 W,	S.R.B.M.	5-R, .....	84		
#-8	NW $\frac{1}{4}$	Sec. 18, T. 41 N, R. 12 W,	S.R.B.M.	5-R, .....	85		
#9-	NE $\frac{1}{4}$	Sec. 19, T. 41 N, R. 12 W,	S.R.B.M.	5-R, .....	86		
#10-	SE $\frac{1}{4}$	Sec. 19, T. 41 N, R. 12 W,	S.R.B.M.	5-R, .....	87		
#11-	SW $\frac{1}{4}$	Sec. 19, T. 41 N, R, 12 W,	S.R.B.M.	5-R, .....	88		
#12-	NW $\frac{1}{4}$	Sec. 19, T. 41 N, R, 12 W,	S.R.B.M.	5-R, .....	89		
#13-	SW $\frac{1}{4}$	Sec. 20, T. 41 N, R, 12 W,	S.R.B.M.	5-R .....	90		
#14	SE $\frac{1}{4}$	Sec. 24, T. 41 N, R, 13 W,	S.R.B.M.	5-R .....	91		
#15	NE $\frac{1}{4}$	Sec. 24, T. 41 N, R, 13 W,	S.R.B.M.	5-R .....	92		
# 16	SE $\frac{1}{4}$	Sec. 13, T. 41 N, R, 13 W,	S.R.B.M.	5-R .....	93		
# 17	SW $\frac{1}{4}$	Sec. 13, T. 41 N, R, 13 W,	S.R.B.M.	5-R .....	94		
# 18	NE $\frac{1}{4}$	Sec. 13, T. 41 N, R, 13 W,	S.R.B.M.	5-R .....	198		
# 19	NE $\frac{1}{4}$	Sec. 7, T. 41 N, R, 12 W,	S.R.B.M.	5-T .....	199		
# 20	NW $\frac{1}{4}$	Sec. 7, T. 41 N, R, 12 W,	S.R.B.M.	5-T .....	479		
#21	SE $\frac{1}{4}$	Sec. 12, T. 41 N, R, 13 W,	S.R.B.M.	6-V .....			

RECEIVED  
B.L.M. AZ STATE OFFICE

OCT 12 1979

10:00 A.M.  
PHOENIX, ARIZONA

Recorded at Request of W. G. Baxter  
 2 1973 35 Min. Past 1:00 o'clock P.M.  
 80 of OFFICIAL RECORDS, Page s 322-323  
 Records of Mohave County, Arizona.  
 By William O. Christian Deputy Recorder  
John McCool Recorder

PHOTO COPIED

16373 Juniper St.  
Hesperia, Calif. 92345

73-52

INDEXED DEEDS

200

RECORDING REQUESTED BY

PHOTO COPIED 74 #522 Indexed Deeds 22

N.G. Baxter,

Recorded at Request of N. G. Baxter

WHEN RECORDED MAIL TO

MAR 15 '74 - 8 00 AM

N. G. Baxter  
511 West Knepp Avenue  
Fullerton, California 92602

Book 194 of Official Records, Page 204-207  
Records of Mohave County, Arizona  
Deputy Recorder [Signature] Recorder [Signature]

(SPACE ABOVE THIS LINE FOR RECORDER'S USE)

**DEED TO MINING CLAIM  
QUITCLAIM**

THIS INDENTURE, made the 5th **RECEIVED** day of December, 19 72  
BETWEEN Scott Baxter, the party of the first part,  
B.L.M. AZ STATE OFFICE

OCT 12 1979

AND N. G. Baxter,

10:00 A.M.  
PHOENIX, ARIZONA

WITNESSETH: That the said part y of the first part, for and in consideration of the sum of Ten and no/100 Dollars, lawful money of the United States of America, to him in hand paid by the said part y of the second part, the receipt whereof is hereby acknowledged, ha s remise, released and forever quit-claimed, and by these presents do es remise, release, and forever quitclaim, unto the said part y of the second part, and to his heirs and assigns,  
All intrests in and to any and all Gypsum placer mining Claims situated and being in the County of Mohave, State of Arizona as described on list of recordings hereto-attached.

TOGETHER with all the Dips, Spurs and Angles, and also all the minerals, metals, ores, gold and silver bearing quartz, rock and earth and all other minerals therein; and all the rights, privileges and franchises thereto incident, appendant and appurtenant, or therewith usually had and enjoyed; and also, all and singular, the tenements, hereditaments and appurtenances thereunto belonging, or in any wise appertaining, the rents, issues and profits thereof; and also the estate, right, title, interest, property possession, claim and demand whatsoever, as well in law as in equity, of the said part y of the first part, of, in or to the said premises, and every part and parcel thereto with the appurtenances,

To HAVE AND TO HOLD, all and singular the said premises, together with the appurtenances and privileges thereunto incident, unto said part of the second part.

IN WITNESS WHEREOF, the said part y of the first part ha hereunto set his hand and seal the day and year first above written.

[Signature]  
253 Alexander St.  
Rochester New York 14607

STATE OF New York }  
County of Monroe } SS.

On JANUARY 4, 1973, before me, the undersigned, a Notary Public in and for said State, personally appeared Scott Baxter

known to me to be the person whose name he subscribed to the within instrument and acknowledged that he executed the same.

WITNESS my hand and official seal.

(Seal) [Signature]  
NAME (TYPED OR PRINTED)  
Notary Public in and for said State.  
ROBERT J. TINSER, Notary Public  
State of New York, Monroe County  
Commission Expires March 30, 1974

204

Gypsum Hills Placer Claims:

Mohave County, State of Arizona

- # 1 - Northwest 1/4 Sec. 11, T. 41 N, R. 11 west, S.R.B.M. Recorded in book 5-R, page 33
- # 2 - Southwest 1/4 Sec. 11, T. 41 N, R. 11 west, S.R.B.M. Recorded in book 5-R, page 34
- # 3 - Northeast 1/4 Sec. 15, T. 41 N, R. 11 west, S.R.B.M. Recorded in book 5-R, page 35
- # 4 - Southeast 1/4 Sec. 15, T. 41 N, R. 11 west, S.R.B.M. Recorded in book 5-R, page 36
- # 5 - Southwest 1/4 Sec. 15, T. 41 N, R. 11 west, S.R.B.M. Recorded in book 5-R, page 37
- # 7 - Northeast 1/4 Sec. 22, T. 41 N, R. 11 west, S.R.B.M. Recorded in book 5-R, page 38
- # 8 - Southeast 1/4 Sec. 22, T. 41 N, R. 11 west, S.R.B.M. Recorded in book 5-R, page 39
- # 9 - Southwest 1/4 Sec. 22, T. 41 N, R. 11 west, S.R.B.M. Recorded in book 5-R, page 40
- #10 - Northwest 1/4 Sec. 22, T. 41 N, R. 11 west, S.R.B.M. Recorded in book 5-R, page 41
- #11 - Northwest 1/4 Sec. 23, T. 41 N, R. 11 west, S.R.B.M. Recorded in book 5-R, page 42
- #12 - Southwest 1/4 Sec. 23, T. 41 N, R. 11 west, S.R.B.M. Recorded in book 5-R, page 43
- #13 - Southeast 1/4 Sec. 23, T. 41 N, R. 11 west, S.R.B.M. Recorded in book 5-R, page 44
- #14 - Northeast 1/4 Sec. 26, T. 41 N, R. 11 west, S.R.B.M. Recorded in book 5-R, page 45
- #15 - Northwest 1/4 Sec. 26, T. 41 N, R. 11 west, S.R.B.M. Recorded in book 5-R, page 46
- #16 - Northeast 1/4 Sec. 27, T. 41 N, R. 11 west, S.R.B.M. Recorded in book 5-R, page 47
- #17 - Southeast 1/4 Sec. 27, T. 41 N, R. 11 west, S.R.B.M. Recorded in book 5-R, page 48
- #18 - Southwest 1/4 Sec. 27, T. 41 N, R. 11 west, S.R.B.M. Recorded in book 5-R, page 49
- #19 - Northwest 1/4 Sec. 27, T. 41 N, R. 11 west, S.R.B.M. Recorded in book 5-R, page 50
- #20 - Northeast 1/4 Sec. 28, T. 41 N, R. 11 west, S.R.B.M. Recorded in book 5-R, page 51
- #21 - Southeast 1/4 Sec. 28, T. 41 N, R. 11 west, S.R.B.M. Recorded in book 5-R, page 52
- #22 - Southwest 1/4 Sec. 28, T. 41 N, R. 11 west, S.R.B.M. Recorded in book 5-R, page 53
- #23 - Northwest 1/4 Sec. 28, T. 41 N, R. 11 west, S.R.B.M. Recorded in book 5-R, page 54
- #24 - Northeast 1/4 Sec. 33, T. 41 N, R. 11 west, S.R.B.M. Recorded in book 5-R, page 55
- #25 - Southeast 1/4 Sec. 33, T. 41 N, R. 11 west, S.R.B.M. Recorded in book 5-R, page 56
- #26 - Southwest 1/4 Sec. 33, T. 41 N, R. 11 west, S.R.B.M. Recorded in book 5-R, page 57
- #27 - Northwest 1/4 Sec. 33, T. 41 N, R. 11 west, S.R.B.M. Recorded in book 5-R, page 58

Tip Top Gypsum Placer Claims:

Mohave County, State of Arizona

- # 1 - Southeast 1/4 Sec. 14, T. 40 N, R. 12 west, S.R.B.M. Recorded in book 5-R, page 196
- # 2 - Northeast 1/4 Sec. 13, T. 40 N, R. 12 west, S.R.B.M. Recorded in book 5-R, page 197
- # 3 - Southwest 1/4 Sec. 13, T. 40 N, R. 12 west, S.R.B.M. Recorded in book 5-R, page 198
- # 4 - Northwest 1/4 Sec. 13, T. 40 N, R. 12 west, S.R.B.M. Recorded in book 5-R, page 199
- # 5 - Northwest 1/4 Sec. 7, T. 40 N, R. 11 west, S.R.B.M. Recorded in book 5-R, page 200
- # 6 - Southwest 1/4 Sec. 6, T. 40 N, R. 11 west, S.R.B.M. Recorded in book 5-R, page 201
- # 7 - Southeast 1/4 Sec. 6, T. 40 N, R. 11 west, S.R.B.M. Recorded in book 5-R, page 202
- # 8 - Northeast 1/4 Sec. 6, T. 40 N, R. 11 west, S.R.B.M. Recorded in book 5-R, page 203
- # 9 - Northeast 1/4 Sec. 5, T. 40 N, R. 11 west, S.R.B.M. Recorded in book 5-R, page 204
- #10 - Southeast 1/4 Sec. 5, T. 40 N, R. 11 west, S.R.B.M. Recorded in book 5-R, page 205
- #11 - Southwest 1/4 Sec. 5, T. 40 N, R. 11 west, S.R.B.M. Recorded in book 5-R, page 206
- #12 - Northwest 1/4 Sec. 5, T. 40 N, R. 11 west, S.R.B.M. Recorded in book 5-R, page 207
- #13 - Northeast 1/4 Sec. 4, T. 40 N, R. 11 west, S.R.B.M. Recorded in book 5-R, page 208
- #14 - Southeast 1/4 Sec. 4, T. 40 N, R. 11 west, S.R.B.M. Recorded in book 5-R, page 209
- #15 - Southwest 1/4 Sec. 4, T. 40 N, R. 11 west, S.R.B.M. Recorded in book 5-R, page 210
- #16 - Northwest 1/4 Sec. 4, T. 40 N, R. 11 west, S.R.B.M. Recorded in book 5-R, page 211
- #17 - Northeast 1/4 Sec. 33, T. 41 N, R. 11 west, S.R.B.M. Recorded in book 5-R, page 212
- #18 - Southeast 1/4 Sec. 33, T. 41 N, R. 11 west, S.R.B.M. Recorded in book 5-R, page 213
- #19 - Southwest 1/4 Sec. 33, T. 41 N, R. 11 west, S.R.B.M. Recorded in book 5-R, page 214
- #20 - Northwest 1/4 Sec. 33, T. 41 N, R. 11 west, S.R.B.M. Recorded in book 5-R, page 215
- #21 - Northeast 1/4 Sec. 34, T. 41 N, R. 11 west, S.R.B.M. Recorded in book 5-R, page 216
- #22 - Southeast 1/4 Sec. 34, T. 41 N, R. 11 west, S.R.B.M. Recorded in book 5-R, page 217
- #23 - Southwest 1/4 Sec. 34, T. 41 N, R. 11 west, S.R.B.M. Recorded in book 5-R, page 218
- #24 - Northwest 1/4 Sec. 34, T. 41 N, R. 11 west, S.R.B.M. Recorded in book 5-R, page 219

RECEIVED  
B.L.M. AZ STATE OFFICE

OCT 12 1979

10:00 A.M.  
PHOENIX, ARIZONA

## Gypsum Town Placer Claims:

A MC 74022  
Mohave County, State of Arizona

- # 1 - Northeast 1/4 Sec. 26, T. 41 N, R. 12 west, S.R.B.M. Recorded in book 5-Q, page 483  
 # 2 - Southeast 1/4 Sec. 26, T. 41 N, R. 12 west, S.R.B.M. Recorded in book 5-Q, page 484  
 # 3 - Southwest 1/4 Sec. 26, T. 41 N, R. 12 west, S.R.B.M. Recorded in book 5-Q, page 485  
 # 4 - Northwest 1/4 Sec. 26, T. 41 N, R. 12 west, S.R.B.M. Recorded in book 5-Q, page 486  
 # 5 - Northeast 1/4 Sec. 25, T. 41 N, R. 12 west, S.R.B.M. Recorded in book 5-Q, page 487  
 # 6 - Southeast 1/4 Sec. 25, T. 41 N, R. 12 west, S.R.B.M. Recorded in book 5-Q, page 488  
 # 7 - Southwest 1/4 Sec. 25, T. 41 N, R. 12 west, S.R.B.M. Recorded in book 5-Q, page 489  
 # 8 - Northwest 1/4 Sec. 25, T. 41 N, R. 12 west, S.R.B.M. Recorded in book 5-Q, page 490  
 # 9 - Northeast 1/4 Sec. 35, T. 41 N, R. 12 west, S.R.B.M. Recorded in book 5-Q, page 491  
 #10 - Southeast 1/4 Sec. 35, T. 41 N, R. 12 west, S.R.B.M. Recorded in book 5-Q, page 492  
 #11 - Southwest 1/4 Sec. 35, T. 41 N, R. 12 west, S.R.B.M. Recorded in book 5-Q, page 493  
 #12 - Northwest 1/4 Sec. 35, T. 41 N, R. 12 west, S.R.B.M. Recorded in book 5-Q, page 494  
 #13 - Northeast 1/4 Sec. 2, T. 40 N, R. 12 west S.R.B.M. " " book 6D " 45  
 #14 - Southeast 1/4 Sec. 2, T. 40 N, R. 12 west S.R.B.M. " " book 6D " 46  
 #15 - Southwest 1/4 Sec. 2, T. 40 N, R. 12 west S.R.B.M. " " book 6 D " 47  
 #16 - Northwest 1/4 Sec. 2, T. 40 N, R. 12 west S.R.B.M. " " book 6-D " 48  
 #17 - Northeast 1/4 Sec. 11, T. 40 N, R. 12 west, S.R.B.M. Recorded in book 5-Q, page 495  
 #18 - Southeast 1/4 Sec. 11, T. 40 N, R. 12 west, S.R.B.M. Recorded in book 5-Q, page 496  
 #19 - Southwest 1/4 Sec. 11, T. 40 N, R. 12 west, S.R.B.M. Recorded in book 5-Q, page 497  
 #20 - Northwest 1/4 Sec. 11, T. 40 N, R. 12 west, S.R.B.M. Recorded in book 5-Q, page 498  
 #21 - Northwest 1/4 Sec. 14, T. 40 N, R. 12 west, S.R.B.M. Recorded in book 5-Q, page 499  
 #22 - Northeast 1/4 Sec. 15, T. 40 N, R. 12 west, S.R.B.M. Recorded in book 5-Q, page 500  
 #23 - Southeast 1/4 Sec. 15, T. 40 N, R. 12 west, S.R.B.M. Recorded in book 5-R, page 1  
 #24 - Southwest 1/4 Sec. 15, T. 40 N, R. 12 west, S.R.B.M. Recorded in book 5-R, page 2  
 #25 - Northwest 1/4 Sec. 15, T. 40 N, R. 12 west, S.R.B.M. Recorded in book 5-R, page 3  
 #26 - Northeast 1/4 Sec. 21, T. 40 N, R. 12 west, S.R.B.M. Recorded in book 5-R, page 4  
 #27 - Southeast 1/4 Sec. 21, T. 40 N, R. 12 west, S.R.B.M. Recorded in book 5-R, page 5  
 #28 - Northeast 1/4 Sec. 22, T. 40 N, R. 12 west, S.R.B.M. Recorded in book 5-R, page 6  
 #29 - Southeast 1/4 Sec. 22, T. 40 N, R. 12 west, S.R.B.M. Recorded in book 5-R, page 7  
 #30 - Southwest 1/4 Sec. 22, T. 40 N, R. 12 west, S.R.B.M. Recorded in book 5-R, page 8  
 #31 - Northwest 1/4 Sec. 22, T. 40 N, R. 12 west, S.R.B.M. Recorded in book 5-R, page 9  
 #32 - Northwest 1/4 Sec. 27, T. 40 N, R. 12 west, S.R.B.M. Recorded in book 5-R, page 10  
 #33 - Southwest 1/4 Sec. 27, T. 40 N, R. 12 west, S.R.B.M. Recorded in book 5-R, page 11  
 #34 - Northeast 1/4 Sec. 28, T. 40 N, R. 12 west, S.R.B.M. Recorded in book 5-R, page 12  
 #35 - Southeast 1/4 Sec. 28, T. 40 N, R. 12 west, S.R.B.M. Recorded in book 5-R, page 13  
 #45 - Northeast 1/4 Sec. 3, T. 40 N, R. 12 west, S.R.B.M. Recorded in book 5-R, page 220  
 #46 - Southeast 1/4 Sec. 3, T. 40 N, R. 12 west, S.R.B.M. Recorded in book 5-R, page 221  
 #47 - Southwest 1/4 Sec. 3, T. 40 N, R. 12 west, S.R.B.M. Recorded in book 5-R, page 222  
 #48 - Northwest 1/4 Sec. 3, T. 40 N, R. 12 west, S.R.B.M. Recorded in book 5-R, page 223  
 #49 - Northeast 1/4 Sec. 10, T. 40 N, R. 12 west, S.R.B.M. Recorded in book 5-R, page 224  
 #50 - Southeast 1/4 Sec. 10, T. 40 N, R. 12 west, S.R.B.M. Recorded in book 5-R, page 225  
 #51 - Southwest 1/4 Sec. 10, T. 40 N, R. 12 west, S.R.B.M. Recorded in book 5-R, page 226  
 #52 - Northwest 1/4 Sec. 10, T. 40 N, R. 12 west, S.R.B.M. Recorded in book 5-R, page 227

## Gypsum Dome Placer Claims:

Mohave County, State of Arizona

- # 1 - Northeast 1/4 Sec. 3, T. 41 N, R. 11 west, S.R.B.M. Recorded in book 5-R, page 14  
 # 2 - Southeast 1/4 Sec. 3, T. 41 N, R. 11 west, S.R.B.M. Recorded in book 5-R, page 15  
 # 3 - Southwest 1/4 Sec. 3, T. 41 N, R. 11 west, S.R.B.M. Recorded in book 5-R, page 16  
 # 4 - Southeast 1/4 Sec. 9, T. 41 N, R. 11 west, S.R.B.M. Recorded in book 5-R, page 17  
 # 9 - Northeast 1/4 Sec. 20, T. 41 N, R. 11 west, S.R.B.M. Recorded in book 5-R, page 18  
 #10 - Southeast 1/4 Sec. 20, T. 41 N, R. 11 west, S.R.B.M. Recorded in book 5-R, page 19  
 #11 - Southwest 1/4 Sec. 20, T. 41 N, R. 11 west, S.R.B.M. Recorded in book 5-R, page 20  
 #12 - Northwest 1/4 Sec. 20, T. 41 N, R. 11 west, S.R.B.M. Recorded in book 5-R, page 21  
 #13 - Northwest 1/4 Sec. 21, T. 41 N, R. 11 west, S.R.B.M. Recorded in book 5-R, page 22  
 #14 - Northeast 1/4 Sec. 21, T. 41 N, R. 11 west, S.R.B.M. Recorded in book 5-R, page 23  
 #15 - Southeast 1/4 Sec. 21, T. 41 N, R. 11 west, S.R.B.M. Recorded in book 5-R, page 24  
 #16 - Southwest 1/4 Sec. 21, T. 41 N, R. 11 west, S.R.B.M. Recorded in book 5-R, page 25  
 #17 - Northeast 1/4 Sec. 19, T. 41 N, R. 11 west, S.R.B.M. Recorded in book 5-R, page 26  
 #18 - Southeast 1/4 Sec. 19, T. 41 N, R. 11 west, S.R.B.M. Recorded in book 5-R, page 27  
 #19 - Southwest 1/4 Sec. 19, T. 41 N, R. 11 west, S.R.B.M. Recorded in book 5-R, page 28  
 #20 - Northeast 1/4 Sec. 30, T. 41 N, R. 11 west, S.R.B.M. Recorded in book 5-R, page 29  
 #21 - Southeast 1/4 Sec. 30, T. 41 N, R. 11 west, S.R.B.M. Recorded in book 5-R, page 30  
 #22 - Southwest 1/4 Sec. 30, T. 41 N, R. 11 west, S.R.B.M. Recorded in book 5-R, page 31  
 #23 - Northwest 1/4 Sec. 30, T. 41 N, R. 11 west, S.R.B.M. Recorded in book 5-R, page 32

RECEIVED  
B.L.M. AZ STATE OFFICE

OCT 12 1979

10:00 A.M.  
PHOENIX, ARIZONA



Gypsum City Placer Claims: Mohave County, Arizona.

#	Section	T.	R.	S.R.B.M.	Recorded, Book	Page
#-1-	SW $\frac{1}{4}$ NW $\frac{1}{4}$	Sec. 8,	T. 41 N. R. 12 W.	S.R.B.M. amended 40 acre	5-R, .....	77
#-2-	W $\frac{1}{2}$ SW $\frac{1}{4}$	Sec. 8,	T. 41 N, R. 12 W,	S.R.B.M. amended 80 acres	5-R, .....	78
#-3	SE $\frac{1}{4}$	Sec. 7,	T. 41 N, R. 12 W,	S.R.B.M.	5-R, .....	79
#-4	WS $\frac{1}{4}$	Sec. 7,	T. 41 N, R. 12 W,	S.R.B.M.	5-R, .....	80
#-5	NE $\frac{1}{4}$	Sec. 18,	T. 41 N, R. 12 W,	S.R.B.M.	5-R, .....	81
#-6	SE $\frac{1}{4}$	Sec. 18,	T. 41 N, R. 12 W,	S.R.B.M.	5-R, .....	82
#-7	SW $\frac{1}{4}$	Sec. 18,	T. 41 N, R. 12 W,	S.R.B.M.	5-R, .....	83
#-8	NW $\frac{1}{4}$	Sec. 18,	T. 41 N, R. 12 W,	S.R.B.M.	5-R, .....	84
#9-	NE $\frac{1}{4}$	Sec. 19,	T. 41 N, R. 12 W,	S.R.B.M.	5-R, .....	85
#10-	SE $\frac{1}{4}$	Sec. 19,	T. 41 N, R. 12 W,	S.R.B.M.	5-R, .....	86
#11-	SW $\frac{1}{4}$	Sec. 19,	T. 41 N, R. 12 W,	S.R.B.M.	5-R, .....	87
#12-	NW $\frac{1}{4}$	Sec. 19,	T. 41 N, R. 12 W,	S.R.B.M.	5-R, .....	88
#13-	SW $\frac{1}{4}$	Sec. 20,	T. 41 N, R. 12 W,	S.R.B.M.	5-R .....	89
#14	SE $\frac{1}{4}$	Sec. 24,	T. 41 N, R. 13 W,	S.R.B.M.	5-R .....	90
#15	NE $\frac{1}{4}$	Sec. 24,	T. 41 N, R. 13 W,	S.R.B.M.	5-R .....	91
# 16	SE $\frac{1}{4}$	Sec. 13,	T. 41 N, R. 13 W,	S.R.B.M.	5-R .....	92
# 17	SW $\frac{1}{4}$	Sec. 13,	T. 41 N, R. 13 W,	S.R.B.M.	5-R .....	93
# 18	NE $\frac{1}{4}$	Sec. 13,	T. 41 N, R. 13 W,	S.R.B.M.	5-R .....	94
# 19	NE $\frac{1}{4}$	Sec. 7,	T. 41 N, R. 12 W,	S.R.B.M.	5-T .....	198
# 20	NW $\frac{1}{4}$	Sec. 7,	T. 41 N, R. 12 W,	S.R.B.M.	5-T .....	199
#21	SE $\frac{1}{4}$	Sec. 12,	T. 41 N, R. 13 W,	S.R.B.M.	5-T .....	479

RECEIVED  
B.L.M. AZ STATE OFFICE

OCT 12 1979  
10:00 A.M.  
PHOENIX, ARIZONA

RECORDING REQUESTED BY

Walter D. Greer,

WHEN RECORDED MAIL TO

Indexed Deeds

74-7521  
PHOTO COPIED

Recorded at Request of N. G. Baxter

MAR 15 '74 - 8 00 AM

in book 194 of Official Records, Page 200-203

Records of Mohave County, Arizona

Jean McCall

Name  
Street  
Address  
City &  
State

N. G. Baxter  
511 West Knepp Avenue  
Fullerton, California 92602

By

[Signature]  
Deputy Recorder

Recorder

(SPACE ABOVE THIS LINE FOR RECORDER'S USE)

DEED TO MINING CLAIM

QUITCLAIM

THIS INDENTURE, made the TWENTYSIXTH (26th) day of FEBRUARY, 1974  
BETWEEN

N. G. BAXTER,

the part Y of the first part,

AND WALTER D. GREER,

WITNESSETH: That the said part Y of the first part, for and in consideration of the sum of TEN and NO/100 Dollars, lawful money of the United States of America, to N. G. BAXTER in hand paid by the said part Y of the second part, the receipt whereof is hereby acknowledged, has remised, released and forever quit-claimed, and by these presents do remise, release, and forever quitclaim, unto the said part Y of the second part, and to his heirs and assigns, All rights titles and interest in the following named placer mining claims,

- GYPHUM HILLS PLACER MINING CLAIMS NUMBERING 1 TO 27
- TIP TOP GYPHUM PLACER MINING CLAIMS NUMBERING 1 to 24
- GYPHUM TOWN PLACER CLAIMS NUMBERING 1 to 35 and 45 to 52
- GYPHUM DOME PLACER CLAIMS 1 TO 23 and

RECEIVED  
B.L.M. AZ STATE OFFICE

OCT 12 1979

10:00 A.M.  
PHOENIX, ARIZONA

GYPHUM CITY PLACER CLAIMS 1 TO 21, ALL LOCATED IN MOHAVE COUNTY, STATE OF ARIZONA, as described on pages 1 - 2 & 3 hereto-attached and made a part hereof.

TOGETHER with all the Dips, Spurs and Angles, and also all the minerals, metals, ores, gold and silver bearing quartz, rock and earth and all other minerals therein; and all the rights, privileges and franchises thereto incident, appendant and appurtenant, or therewith usually had and enjoyed; and also, all and singular, the tenements, hereditaments and appurtenances thereunto belonging, or in any wise appertaining, the rents, issues and profits thereof; and also the estate, right, title, interest, property possession, claim and demand whatsoever, as well in law as in equity, of the said part Y of the first part, of, in or to the said premises, and every part and parcel thereto with the appurtenances, all roads hereon.

TO HAVE AND TO HOLD, all and singular the said premises, together with the appurtenances and privileges thereunto incident, unto said part Y of the second part.

IN WITNESS WHEREOF, the said part Y of the first part has hereunto set his hand and seal the day and year first above written.

N. G. Baxter

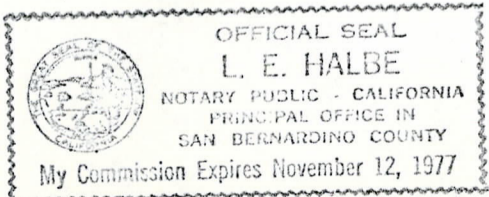
STATE OF CALIFORNIA }  
County of SAN BERNARDINO } SS.

On MARCH 7, 1974, before me, the undersigned, a Notary Public in and for said State, personally appeared N. G. BAXTER

known to me to be the person whose name N. G. subscribed to the within instrument and acknowledged that he executed the same.

WITNESS my hand and official seal.

(Seal) [Signature]  
L. E. HALBE  
NAME (TYPED OR PRINTED)  
Notary Public in and for said State.



200

Gypsum Hills Placer Claims:

Mohave County, State of Arizona

- # 1 - Northwest 1/4 Sec. 11, T. 41 N, R. 11 west, S.R.B.M. Recorded in book 5-R, page 33
- # 2 - Southwest 1/4 Sec. 11, T. 41 N, R. 11 west, S.R.B.M. Recorded in book 5-R, page 34
- # 3 - Northeast 1/4 Sec. 15, T. 41 N, R. 11 west, S.R.B.M. Recorded in book 5-R, page 35
- # 4 - Southeast 1/4 Sec. 15, T. 41 N, R. 11 west, S.R.B.M. Recorded in book 5-R, page 36
- # 5 - Southwest 1/4 Sec. 15, T. 41 N, R. 11 west, S.R.B.M. Recorded in book 5-R, page 37
- # 7 - Northeast 1/4 Sec. 22, T. 41 N, R. 11 west, S.R.B.M. Recorded in book 5-R, page 38
- # 8 - Southeast 1/4 Sec. 22, T. 41 N, R. 11 west, S.R.B.M. Recorded in book 5-R, page 39
- # 9 - Southwest 1/4 Sec. 22, T. 41 N, R. 11 west, S.R.B.M. Recorded in book 5-R, page 40
- #10 - Northwest 1/4 Sec. 22, T. 41 N, R. 11 west, S.R.B.M. Recorded in book 5-R, page 41
- #11 - Northwest 1/4 Sec. 23, T. 41 N, R. 11 west, S.R.B.M. Recorded in book 5-R, page 42
- #12 - Southwest 1/4 Sec. 23, T. 41 N, R. 11 west, S.R.B.M. Recorded in book 5-R, page 43
- #13 - Southeast 1/4 Sec. 23, T. 41 N, R. 11 west, S.R.B.M. Recorded in book 5-R, page 44
- #14 - Northeast 1/4 Sec. 26, T. 41 N, R. 11 west, S.R.B.M. Recorded in book 5-R, page 45
- #15 - Northwest 1/4 Sec. 26, T. 41 N, R. 11 west, S.R.B.M. Recorded in book 5-R, page 46
- #16 - Northeast 1/4 Sec. 27, T. 41 N, R. 11 west, S.R.B.M. Recorded in book 5-R, page 47
- #17 - Southeast 1/4 Sec. 27, T. 41 N, R. 11 west, S.R.B.M. Recorded in book 5-R, page 48
- #18 - Southwest 1/4 Sec. 27, T. 41 N, R. 11 west, S.R.B.M. Recorded in book 5-R, page 49
- #19 - Northwest 1/4 Sec. 27, T. 41 N, R. 11 west, S.R.B.M. Recorded in book 5-R, page 50
- #20 - Northeast 1/4 Sec. 28, T. 41 N, R. 11 west, S.R.B.M. Recorded in book 5-R, page 51
- #21 - Southeast 1/4 Sec. 28, T. 41 N, R. 11 west, S.R.B.M. Recorded in book 5-R, page 52
- #22 - Southwest 1/4 Sec. 28, T. 41 N, R. 11 west, S.R.B.M. Recorded in book 5-R, page 53
- #23 - Northwest 1/4 Sec. 28, T. 41 N, R. 11 west, S.R.B.M. Recorded in book 5-R, page 54
- #24 - Northeast 1/4 Sec. 33, T. 41 N, R. 11 west, S.R.B.M. Recorded in book 5-R, page 55
- #25 - Southeast 1/4 Sec. 33, T. 41 N, R. 11 west, S.R.B.M. Recorded in book 5-R, page 56
- #26 - Southwest 1/4 Sec. 33, T. 41 N, R. 11 west, S.R.B.M. Recorded in book 5-R, page 57
- #27 - Northwest 1/4 Sec. 33, T. 41 N, R. 11 west, S.R.B.M. Recorded in book 5-R, page 58

RECEIVED  
B.L.M. - AZ STATE OFFICE

OCT 12 1979

Tip Top Gypsum Placer Claims:

10:00 A.M.  
PHOENIX, ARIZONA

Mohave County, State of Arizona

- # 1 - Southeast 1/4 Sec. 14, T. 40 N, R. 12 west, S.R.B.M. Recorded in book 5-R, page 196
- # 2 - Northeast 1/4 Sec. 13, T. 40 N, R. 12 west, S.R.B.M. Recorded in book 5-R, page 197
- # 3 - Southwest 1/4 Sec. 13, T. 40 N, R. 12 west, S.R.B.M. Recorded in book 5-R, page 198
- # 4 - Northwest 1/4 Sec. 13, T. 40 N, R. 12 west, S.R.B.M. Recorded in book 5-R, page 199
- # 5 - Northwest 1/4 Sec. 7, T. 40 N, R. 11 west, S.R.B.M. Recorded in book 5-R, page 200
- # 6 - Southwest 1/4 Sec. 6, T. 40 N, R. 11 west, S.R.B.M. Recorded in book 5-R, page 201
- # 7 - Southeast 1/4 Sec. 6, T. 40 N, R. 11 west, S.R.B.M. Recorded in book 5-R, page 202
- # 8 - Northeast 1/4 Sec. 6, T. 40 N, R. 11 west, S.R.B.M. Recorded in book 5-R, page 203
- # 9 - Northeast 1/4 Sec. 5, T. 40 N, R. 11 west, S.R.B.M. Recorded in book 5-R, page 204
- #10 - Southeast 1/4 Sec. 5, T. 40 N, R. 11 west, S.R.B.M. Recorded in book 5-R, page 205
- #11 - Southwest 1/4 Sec. 5, T. 40 N, R. 11 west, S.R.B.M. Recorded in book 5-R, page 206
- #12 - Northwest 1/4 Sec. 5, T. 40 N, R. 11 west, S.R.B.M. Recorded in book 5-R, page 207
- #13 - Northeast 1/4 Sec. 4, T. 40 N, R. 11 west, S.R.B.M. Recorded in book 5-R, page 208
- #14 - Southeast 1/4 Sec. 4, T. 40 N, R. 11 west, S.R.B.M. Recorded in book 5-R, page 209
- #15 - Southwest 1/4 Sec. 4, T. 40 N, R. 11 west, S.R.B.M. Recorded in book 5-R, page 210
- #16 - Northwest 1/4 Sec. 4, T. 40 N, R. 11 west, S.R.B.M. Recorded in book 5-R, page 211
- #17 - Northeast 1/4 Sec. 33, T. 41 N, R. 11 west, S.R.B.M. Recorded in book 5-R, page 212
- #18 - Southeast 1/4 Sec. 33, T. 41 N, R. 11 west, S.R.B.M. Recorded in book 5-R, page 213
- #19 - Southwest 1/4 Sec. 33, T. 41 N, R. 11 west, S.R.B.M. Recorded in book 5-R, page 214
- #20 - Northwest 1/4 Sec. 33, T. 41 N, R. 11 west, S.R.B.M. Recorded in book 5-R, page 215
- #21 - Northeast 1/4 Sec. 34, T. 41 N, R. 11 west, S.R.B.M. Recorded in book 5-R, page 216
- #22 - Southeast 1/4 Sec. 34, T. 41 N, R. 11 west, S.R.B.M. Recorded in book 5-R, page 217
- #23 - Southwest 1/4 Sec. 34, T. 41 N, R. 11 west, S.R.B.M. Recorded in book 5-R, page 218
- #24 - Northwest 1/4 Sec. 34, T. 41 N, R. 11 west, S.R.B.M. Recorded in book 5-R, page 219

## Gypsum Town Placer Claims:

Mohave County, State of Arizona

- A MC 74022
- # 1 - Northeast 1/4 Sec. 26, T. 41 N, R. 12 west, S.R.B.M. Recorded in book 5-Q, page 483
- # 2 - Southeast 1/4 Sec. 26, T. 41 N, R. 12 west, S.R.B.M. Recorded in book 5-Q, page 484
- # 3 - Southwest 1/4 Sec. 26, T. 41 N, R. 12 west, S.R.B.M. Recorded in book 5-Q, page 485
- # 4 - Northwest 1/4 Sec. 26, T. 41 N, R. 12 west, S.R.B.M. Recorded in book 5-Q, page 486
- # 5 - Northeast 1/4 Sec. 25, T. 41 N, R. 12 west, S.R.B.M. Recorded in book 5-Q, page 487
- # 6 - Southeast 1/4 Sec. 25, T. 41 N, R. 12 west, S.R.B.M. Recorded in book 5-Q, page 488
- # 7 - Southwest 1/4 Sec. 25, T. 41 N, R. 12 west, S.R.B.M. Recorded in book 5-Q, page 489
- # 8 - Northwest 1/4 Sec. 25, T. 41 N, R. 12 west, S.R.B.M. Recorded in book 5-Q, page 490
- # 9 - Northeast 1/4 Sec. 35, T. 41 N, R. 12 west, S.R.B.M. Recorded in book 5-Q, page 491
- # 10 - Southeast 1/4 Sec. 35, T. 41 N, R. 12 west, S.R.B.M. Recorded in book 5-Q, page 492
- # 11 - Southwest 1/4 Sec. 35, T. 41 N, R. 12 west, S.R.B.M. Recorded in book 5-Q, page 493
- # 12 - Northwest 1/4 Sec. 35, T. 41 N, R. 12 west, S.R.B.M. Recorded in book 5-Q, page 494
- # 13 - Northeast 1/4 Sec. 2, T. 40 N, R. 12 west S.R.B.M. " "book 6D " 45
- # 14 - Southeast 1/4 Sec. 2, T. 40 N, R. 12 west S.R.B.M. " "book 6D " 46
- # 15 - Southwest 1/4 Sec. 2, T. 40 N, R. 12 west S.R.B.M. " "book 6 D " 47
- # 16 - Northwest 1/4 Sec. 2, T. 40 N, R. 12 west S.R.B.M. " "book 6-D " 48
- # 17 - Northeast 1/4 Sec. 11, T. 40 N, R. 12 west, S.R.B.M. Recorded in book 5-Q, page 495
- # 18 - Southeast 1/4 Sec. 11, T. 40 N, R. 12 west, S.R.B.M. Recorded in book 5-Q, page 496
- # 19 - Southwest 1/4 Sec. 11, T. 40 N, R. 12 west, S.R.B.M. Recorded in book 5-Q, page 497
- # 20 - Northwest 1/4 Sec. 11, T. 40 N, R. 12 west, S.R.B.M. Recorded in book 5-Q, page 498
- # 21 - Northwest 1/4 Sec. 14, T. 40 N, R. 12 west, S.R.B.M. Recorded in book 5-Q, page 499
- # 22 - Northeast 1/4 Sec. 15, T. 40 N, R. 12 west, S.R.B.M. Recorded in book 5-Q, page 500
- # 23 - Southeast 1/4 Sec. 15, T. 40 N, R. 12 west, S.R.B.M. Recorded in book 5-R, page 1
- # 24 - Southwest 1/4 Sec. 15, T. 40 N, R. 12 west, S.R.B.M. Recorded in book 5-R, page 2
- # 25 - Northwest 1/4 Sec. 15, T. 40 N, R. 12 west, S.R.B.M. Recorded in book 5-R, page 3
- # 26 - Northeast 1/4 Sec. 21, T. 40 N, R. 12 west, S.R.B.M. Recorded in book 5-R, page 4
- # 27 - Southeast 1/4 Sec. 21, T. 40 N, R. 12 west, S.R.B.M. Recorded in book 5-R, page 5
- # 28 - Northeast 1/4 Sec. 22, T. 40 N, R. 12 west, S.R.B.M. Recorded in book 5-R, page 6
- # 29 - Southeast 1/4 Sec. 22, T. 40 N, R. 12 west, S.R.B.M. Recorded in book 5-R, page 7
- # 30 - Southwest 1/4 Sec. 22, T. 40 N, R. 12 west, S.R.B.M. Recorded in book 5-R, page 8
- # 31 - Northwest 1/4 Sec. 22, T. 40 N, R. 12 west, S.R.B.M. Recorded in book 5-R, page 9
- # 32 - Northwest 1/4 Sec. 27, T. 40 N, R. 12 west, S.R.B.M. Recorded in book 5-R, page 10
- # 33 - Southwest 1/4 Sec. 27, T. 40 N, R. 12 west, S.R.B.M. Recorded in book 5-R, page 11
- # 34 - Northeast 1/4 Sec. 28, T. 40 N, R. 12 west, S.R.B.M. Recorded in book 5-R, page 12
- # 35 - Southeast 1/4 Sec. 28, T. 40 N, R. 12 west, S.R.B.M. Recorded in book 5-R, page 13
- # 45 - Northeast 1/4 Sec. 3, T. 40 N, R. 12 west, S.R.B.M. Recorded in book 5-R, page 220
- # 46 - Southeast 1/4 Sec. 3, T. 40 N, R. 12 west, S.R.B.M. Recorded in book 5-R, page 221
- # 47 - Southwest 1/4 Sec. 3, T. 40 N, R. 12 west, S.R.B.M. Recorded in book 5-R, page 222
- # 48 - Northwest 1/4 Sec. 3, T. 40 N, R. 12 west, S.R.B.M. Recorded in book 5-R, page 223
- # 49 - Northeast 1/4 Sec. 10, T. 40 N, R. 12 west, S.R.B.M. Recorded in book 5-R, page 224
- # 50 - Southeast 1/4 Sec. 10, T. 40 N, R. 12 west, S.R.B.M. Recorded in book 5-R, page 225
- # 51 - Southwest 1/4 Sec. 10, T. 40 N, R. 12 west, S.R.B.M. Recorded in book 5-R, page 226
- # 52 - Northwest 1/4 Sec. 10, T. 40 N, R. 12 west, S.R.B.M. Recorded in book 5-R, page 227

## Gypsum Dome Placer Claims:

Mohave County, State of Arizona

- # 1 - Northeast 1/4 Sec. 3, T. 41 N, R. 11 west, S.R.B.M. Recorded in book 5-R, page 14
- # 2 - Southeast 1/4 Sec. 3, T. 41 N, R. 11 west, S.R.B.M. Recorded in book 5-R, page 15
- # 3 - Southwest 1/4 Sec. 3, T. 41 N, R. 11 west, S.R.B.M. Recorded in book 5-R, page 16
- # 4 - Southeast 1/4 Sec. 9, T. 41 N, R. 11 west, S.R.B.M. Recorded in book 5-R, page 17
- # 9 - Northeast 1/4 Sec. 20, T. 41 N, R. 11 west, S.R.B.M. Recorded in book 5-R, page 18
- # 10 - Southeast 1/4 Sec. 20, T. 41 N, R. 11 west, S.R.B.M. Recorded in book 5-R, page 19
- # 11 - Southwest 1/4 Sec. 20, T. 41 N, R. 11 west, S.R.B.M. Recorded in book 5-R, page 20
- # 12 - Northwest 1/4 Sec. 20, T. 41 N, R. 11 west, S.R.B.M. Recorded in book 5-R, page 21
- # 13 - Northwest 1/4 Sec. 21, T. 41 N, R. 11 west, S.R.B.M. Recorded in book 5-R, page 22
- # 14 - Northeast 1/4 Sec. 21, T. 41 N, R. 11 west, S.R.B.M. Recorded in book 5-R, page 23
- # 15 - Southeast 1/4 Sec. 21, T. 41 N, R. 11 west, S.R.B.M. Recorded in book 5-R, page 24
- # 16 - Southwest 1/4 Sec. 21, T. 41 N, R. 11 west, S.R.B.M. Recorded in book 5-R, page 25
- # 17 - Northeast 1/4 Sec. 19, T. 41 N, R. 11 west, S.R.B.M. Recorded in book 5-R, page 26
- # 18 - Southeast 1/4 Sec. 19, T. 41 N, R. 11 west, S.R.B.M. Recorded in book 5-R, page 27
- # 19 - Southwest 1/4 Sec. 19, T. 41 N, R. 11 west, S.R.B.M. Recorded in book 5-R, page 28
- # 20 - Northeast 1/4 Sec. 30, T. 41 N, R. 11 west, S.R.B.M. Recorded in book 5-R, page 29
- # 21 - Southeast 1/4 Sec. 30, T. 41 N, R. 11 west, S.R.B.M. Recorded in book 5-R, page 30
- # 22 - Southwest 1/4 Sec. 30, T. 41 N, R. 11 west, S.R.B.M. Recorded in book 5-R, page 31
- # 23 - Northwest 1/4 Sec. 30, T. 41 N, R. 11 west, S.R.B.M. Recorded in book 5-R, page 32

RECEIVED  
B.L.M. AZ STATE OFFICE

OCT 12 1979

10:00 A.M.  
PHOENIX, ARIZONA

Gypsum City Placer Claims: Mohave County, Arizona.

					Recorded, Book	Page
#-1-	SW $\frac{1}{4}$ NW $\frac{1}{4}$	Sec. 8, T. 41 N. R. 12 W.	S.R.B.M.	amended 40 acre	5-R, .....	77
#-2-	W $\frac{1}{2}$ SW $\frac{1}{4}$	Sec. 8, T. 41 N, R. 12 W,	S.R.B.M.	amended 80 acres	5-R, .....	78
#-3	SE $\frac{1}{4}$	Sec. 7, T. 41 N, R. 12 W,	S.R.B.M.		5-R, .....	79
#-4	WS $\frac{1}{4}$	Sec. 7, T. 41 N, R. 12 W,	S.R.B.M.		5-R, .....	80
#-5	NE $\frac{1}{4}$	Sec. 18, T. 41 N, R. 12 W,	S.R.B.M.		5-R, .....	81
#-6	SE $\frac{1}{4}$	Sec. 18, T. 41 N, R. 12 W,	S.R.B.M.		5-R, .....	82
#-7	SW $\frac{1}{4}$	Sec. 18, T. 41 N, R. 12 W,	S.R.B.M.		5-R, .....	83
#-8	NW $\frac{1}{4}$	Sec. 18, T. 41 N, R. 12 W,	S.R.B.M.		5-R, .....	84
#9-	NE $\frac{1}{4}$	Sec. 19, T. 41 N, R. 12 W,	S.R.B.M.		5-R, .....	85
#10-	SE $\frac{1}{4}$	Sec. 19, T. 41 N, R. 12 W,	S.R.B.M.		5-R, .....	86
#11-	SW $\frac{1}{4}$	Sec. 19, T. 41 N, R. 12 W,	S.R.B.M.		5-R, .....	87
#12-	NW $\frac{1}{4}$	Sec. 19, T. 41 N, R. 12 W,	S.R.B.M.		5-R, .....	88
#13-	SW $\frac{1}{4}$	Sec. 20, T. 41 N, R. 12 W,	S.R.B.M.		5-R .....	89
#14	SE $\frac{1}{4}$	Sec. 24, T. 41 N, R. 13 W,	S.R.B.M.		5-R .....	90
#15	NE $\frac{1}{4}$	Sec. 24, T. 41 N, R. 13 W,	S.R.B.M.		5-R .....	91
# 16	SE $\frac{1}{4}$	Sec. 13, T. 41 N, R. 13 W,	S.R.B.M.		5-R .....	92
# 17	SW $\frac{1}{4}$	Sec. 13, T. 41 N, R. 13 W,	S.R.B.M.		5-R .....	93
# 18	NE $\frac{1}{4}$	Sec. 13, T. 41 N, R. 13 W,	S.R.B.M.		5-R .....	94
# 19	NE $\frac{1}{4}$	Sec. 7, T. 41 N, R. 12 W,	S.R.B.M.		5-T .....	198
# 20	NW $\frac{1}{4}$	Sec. 7, T. 41 N, R. 12 W,	S.R.B.M.		5-T .....	199
#21	SE $\frac{1}{4}$	Sec. 12, T. 41 N, R. 13 W,	S.R.B.M.		6-V .....	479

RECEIVED  
B.L.M. AZ STATE OFFICE

OCT 12 1979

10:00 A.M.  
PHOENIX, ARIZONA

# Grant Deed

THIS INDENTURE, made the 19<sup>th</sup> day of June, 1967

BETWEEN Robert J. Carson

, the party of the first part

AND N. G. Baxter

WITNESSETH: That the said party of the first part, for and in consideration of the sum of One Hundred Dollars, lawful money of the United States of America, to him in hand paid by the said party of the second part, the receipt whereof is hereby acknowledged, does

and to his heirs and assigns forever, all that certain Placer Mining or claims of land, situate, lying and being in the Lizard Mining District, County of Mohave, and State of Arizona, and bounded and particularly described as follows, to-wit:

Gypsum City, Valley Gypsum, and all other Gypsum Placer Mining claims, owned by said Party of first part in the State of Arizona and Utah,

RECEIVED See Attached List  
B.L.M. AZ STATE OFFICE of Claims.

OCT 12 1979  
10:00 A.M.  
PHOENIX, ARIZONA

TOGETHER with all and singular the tenements, hereditaments and appurtenances thereunto belonging, or in anywise appertaining, and the reversion and reversions, remainder and remainders, rents, issues and profits thereof. To HAVE AND TO HOLD, all and singular the said premises, together with the appurtenances, unto the said party of the second part, and to his heirs and assigns forever. IN WITNESS WHEREOF, the said party of the first part has hereunto set his hand and seal the day and year first above written.

Robert J. Carson

STATE OF CALIFORNIA  
COUNTY OF Orange } SS.

On June 19, 1967 before me, the undersigned, a Notary Public in and for said County and State, personally appeared

Robert J. Carson

known to me to be the person whose name is subscribed to the within instrument and acknowledged that he executed the same.

WITNESS my hand and official seal. **BARBARA M. SPENCER**  
NOTARY PUBLIC - CALIFORNIA  
PRINCIPAL OFFICE IN  
ORANGE COUNTY

(Seal) Barbara M. Spencer  
Notary Public in and for said County and State.  
BARBARA M. SPENCER

My Commission Expires Aug. 22, 1969  
WHEN RECORDED MAIL TO

Mr. N. G. Baxter

511 W. Knapp Ave. Fullerton, Ca. 92607

SPACE BELOW FOR RECORDER'S USE ONLY

160039  
Entry No. \_\_\_\_\_ Fee \$ 9.50  
Recorded at Request of  
N. G. Baxter  
Date Mar. 22, 1974 at 9:20A.M.  
Book 150 Page 431-432  
George J. Craft  
Washington County Recorder

431

Title Order No. \_\_\_\_\_

302

Escrow or Loan No. \_\_\_\_\_

A MC 74022

- #30 -
- #31 - Southeast 1/4 Sec. 14, T. 43 S, R. 17 west, S.L.B.M. Recorded in book S-38, page 236
- #32 - Southwest 1/4 Sec. 14, T. 43 S, R. 17 west, S.L.B.M. Recorded in book S-38, page 237
- #33 - Northwest 1/4 Sec. 14, T. 43 S, R. 17 west, S.L.B.M. Recorded in book S-38, page 238
- #34 - Northeast 1/4 Sec. 15, T. 43 S, R. 17 west, S.L.B.M. Recorded in book S-38, page 239
- #35 - Southeast 1/4 Sec. 15, T. 43 S, R. 17 west, S.L.B.M. Recorded in book S-38, page 240

and part of the part of the second part of the part of the second part  
 Dollars, Dollars

Riverview Placer Claims:

Washington County, State of Utah

- # 1 - Southeast 1/4 Sec. 20, T. 43 S, R. 16 west, S.L.B.M. Recorded in book S-38, page 91
- # 2 - Southwest 1/4 Sec. 20, T. 43 S, R. 16 west, S.L.B.M. Recorded in book S-38, page 92
- # 3 - Northwest 1/4 Sec. 20, T. 43 S, R. 16 west, S.L.B.M. Recorded in book S-38, page 93
- # 4 - Northeast 1/4 Sec. 19, T. 43 S, R. 16 west, S.L.B.M. Recorded in book S-38, page 94
- # 5 - Southeast 1/4 Sec. 19, T. 43 S, R. 16 west, S.L.B.M. Recorded in book S-38, page 95
- # 6 - Southwest 1/4 Sec. 19, T. 43 S, R. 16 west, S.L.B.M. Recorded in book S-38, page 96
- # 7 - Northwest 1/4 Sec. 19, T. 43 S, R. 16 west, S.L.B.M. Recorded in book S-38, page 97
- # 8 - Northeast 1/4 Sec. 24, T. 43 S, R. 17 west, S.L.B.M. Recorded in book S-38, page 98
- # 9 - Southeast 1/4 Sec. 24, T. 43 S, R. 17 west, S.L.B.M. Recorded in book S-38, page 99


160039

RECEIVED  
B.L.M. AZ STATE OFFICE

OCT 12 1979

10:00 A.M.  
PHOENIX, ARIZONA

432





## Gypsum Hills Placer Claims:

Mohave County, State of Arizona

- # 1 - Northwest 1/4 Sec. 11, T. 41 N, R. 11 west, S.R.B.M. Recorded in book 5-R, page 33
- # 2 - Southwest 1/4 Sec. 11, T. 41 N, R. 11 west, S.R.B.M. Recorded in book 5-R, page 34
- # 3 - Northeast 1/4 Sec. 15, T. 41 N, R. 11 west, S.R.B.M. Recorded in book 5-R, page 35
- # 4 - Southeast 1/4 Sec. 15, T. 41 N, R. 11 west, S.R.B.M. Recorded in book 5-R, page 36
- # 5 - Southwest 1/4 Sec. 15, T. 41 N, R. 11 west, S.R.B.M. Recorded in book 5-R, page 37
- # 7 - Northeast 1/4 Sec. 22, T. 41 N, R. 11 west, S.R.B.M. Recorded in book 5-R, page 38
- # 8 - Southeast 1/4 Sec. 22, T. 41 N, R. 11 west, S.R.B.M. Recorded in book 5-R, page 39
- # 9 - Southwest 1/4 Sec. 22, T. 41 N, R. 11 west, S.R.B.M. Recorded in book 5-R, page 40
- #10 - Northwest 1/4 Sec. 22, T. 41 N, R. 11 west, S.R.B.M. Recorded in book 5-R, page 41
- #11 - Northwest 1/4 Sec. 23, T. 41 N, R. 11 west, S.R.B.M. Recorded in book 5-R, page 42
- #12 - Southwest 1/4 Sec. 23, T. 41 N, R. 11 west, S.R.B.M. Recorded in book 5-R, page 43
- #13 - Southeast 1/4 Sec. 23, T. 41 N, R. 11 west, S.R.B.M. Recorded in book 5-R, page 44
- #14 - Northeast 1/4 Sec. 26, T. 41 N, R. 11 west, S.R.B.M. Recorded in book 5-R, page 45
- #15 - Northwest 1/4 Sec. 26, T. 41 N, R. 11 west, S.R.B.M. Recorded in book 5-R, page 46
- #16 - Northeast 1/4 Sec. 27, T. 41 N, R. 11 west, S.R.B.M. Recorded in book 5-R, page 47
- #17 - Southeast 1/4 Sec. 27, T. 41 N, R. 11 west, S.R.B.M. Recorded in book 5-R, page 48
- #18 - Southwest 1/4 Sec. 27, T. 41 N, R. 11 west, S.R.B.M. Recorded in book 5-R, page 49
- #19 - Northwest 1/4 Sec. 27, T. 41 N, R. 11 west, S.R.B.M. Recorded in book 5-R, page 50
- #20 - Northeast 1/4 Sec. 28, T. 41 N, R. 11 west, S.R.B.M. Recorded in book 5-R, page 51
- #21 - Southeast 1/4 Sec. 28, T. 41 N, R. 11 west, S.R.B.M. Recorded in book 5-R, page 52
- #22 - Southwest 1/4 Sec. 28, T. 41 N, R. 11 west, S.R.B.M. Recorded in book 5-R, page 53
- #23 - Northwest 1/4 Sec. 28, T. 41 N, R. 11 west, S.R.B.M. Recorded in book 5-R, page 54
- #24 - Northeast 1/4 Sec. 33, T. 41 N, R. 11 west, S.R.B.M. Recorded in book 5-R, page 55
- #25 - Southeast 1/4 Sec. 33, T. 41 N, R. 11 west, S.R.B.M. Recorded in book 5-R, page 56
- #26 - Southwest 1/4 Sec. 33, T. 41 N, R. 11 west, S.R.B.M. Recorded in book 5-R, page 57
- #27 - Northwest 1/4 Sec. 33, T. 41 N, R. 11 west, S.R.B.M. Recorded in book 5-R, page 58

RECEIVED  
B.L.M. AZ STATE OFFICE

OCT 12 1979

## Tip Top Gypsum Placer Claims:

Mohave County, State of Arizona

10:00 A.M.

PHOENIX, ARIZONA

- # 1 - Southeast 1/4 Sec. 14, T. 40 N, R. 12 west, S.R.B.M. Recorded in book 5-R, page 196
- # 2 - Northeast 1/4 Sec. 13, T. 40 N, R. 12 west, S.R.B.M. Recorded in book 5-R, page 197
- # 3 - Southwest 1/4 Sec. 13, T. 40 N, R. 12 west, S.R.B.M. Recorded in book 5-R, page 198
- # 4 - Northwest 1/4 Sec. 13, T. 40 N, R. 12 west, S.R.B.M. Recorded in book 5-R, page 199
- # 5 - Northwest 1/4 Sec. 7, T. 40 N, R. 11 west, S.R.B.M. Recorded in book 5-R, page 200
- # 6 - Southwest 1/4 Sec. 6, T. 40 N, R. 11 west, S.R.B.M. Recorded in book 5-R, page 201
- # 7 - Southeast 1/4 Sec. 6, T. 40 N, R. 11 west, S.R.B.M. Recorded in book 5-R, page 202
- # 8 - Northeast 1/4 Sec. 6, T. 40 N, R. 11 west, S.R.B.M. Recorded in book 5-R, page 203
- # 9 - Northeast 1/4 Sec. 5, T. 40 N, R. 11 west, S.R.B.M. Recorded in book 5-R, page 204
- #10 - Southeast 1/4 Sec. 5, T. 40 N, R. 11 west, S.R.B.M. Recorded in book 5-R, page 205
- #11 - Southwest 1/4 Sec. 5, T. 40 N, R. 11 west, S.R.B.M. Recorded in book 5-R, page 206
- #12 - Northwest 1/4 Sec. 5, T. 40 N, R. 11 west, S.R.B.M. Recorded in book 5-R, page 207
- #13 - Northeast 1/4 Sec. 4, T. 40 N, R. 11 west, S.R.B.M. Recorded in book 5-R, page 208
- #14 - Southeast 1/4 Sec. 4, T. 40 N, R. 11 west, S.R.B.M. Recorded in book 5-R, page 209
- #15 - Southwest 1/4 Sec. 4, T. 40 N, R. 11 west, S.R.B.M. Recorded in book 5-R, page 210
- #16 - Northwest 1/4 Sec. 4, T. 40 N, R. 11 west, S.R.B.M. Recorded in book 5-R, page 211
- #17 - Northeast 1/4 Sec. 33, T. 41 N, R. 11 west, S.R.B.M. Recorded in book 5-R, page 212
- #18 - Southeast 1/4 Sec. 33, T. 41 N, R. 11 west, S.R.B.M. Recorded in book 5-R, page 213
- #19 - Southwest 1/4 Sec. 33, T. 41 N, R. 11 west, S.R.B.M. Recorded in book 5-R, page 214
- #20 - Northwest 1/4 Sec. 33, T. 41 N, R. 11 west, S.R.B.M. Recorded in book 5-R, page 215
- #21 - Northeast 1/4 Sec. 34, T. 41 N, R. 11 west, S.R.B.M. Recorded in book 5-R, page 216
- #22 - Southeast 1/4 Sec. 34, T. 41 N, R. 11 west, S.R.B.M. Recorded in book 5-R, page 217
- #23 - Southwest 1/4 Sec. 34, T. 41 N, R. 11 west, S.R.B.M. Recorded in book 5-R, page 218
- #24 - Northwest 1/4 Sec. 34, T. 41 N, R. 11 west, S.R.B.M. Recorded in book 5-R, page 219

to be reattached to the Robert Carron Deed on claims in Arizona & Utah

RECEIVED  
B.L.M. AZ STATE OFFICE

OCT 12 1979

Gypsum City Placer Claims:

10:00 A.M.

Mohave County, Arizona.

PHOENIX, ARIZONA

Claim #	Section	T	R	W	S.R.B.M.	Recorded, Book	Page
#-1-	SW $\frac{1}{4}$ NW $\frac{1}{4}$	Sec. 8,	T. 41 N.	R. 12 W.	S.R.B.M. amended 40 acre	5-R, .....	77
#-2-	W $\frac{1}{2}$ SW $\frac{1}{4}$	Sec. 8,	T. 41 N,	R. 12 W,	S.R.B.M. amended 80 acres	5-R, .....	78
#-3	SE $\frac{1}{4}$	Sec. 7,	T. 41 N,	R. 12 W,	S.R.B.M.	5-R, .....	79
#-4	<del>SW<math>\frac{1}{4}</math></del> SE $\frac{1}{4}$	Sec. 7,	T. 41 N,	R. 12 W,	S.R.B.M.	5-R, .....	80
#-5	NE $\frac{1}{4}$	Sec. 18,	T. 41 N,	R. 12 W,	S.R.B.M.	5-R, .....	81
#-6	SE $\frac{1}{4}$	Sec. 18,	T. 41 N,	R. 12 W,	S.R.B.M.	5-R, .....	82
#-7	SW $\frac{1}{4}$	Sec. 18,	T. 41 N,	R. 12 W,	S.R.B.M.	5-R, .....	83
#-8	NW $\frac{1}{4}$	Sec. 18,	T. 41 N,	R. 12 W,	S.R.B.M.	5-R, .....	84
#9-	NE $\frac{1}{4}$	Sec. 19,	T. 41 N,	R. 12 W,	S.R.B.M.	5-R, .....	85
#10-	SE $\frac{1}{4}$	Sec. 19,	T. 41 N,	R. 12 W,	S.R.B.M.	5-R, .....	86
#11-	SW $\frac{1}{4}$	Sec. 19,	T. 41 N,	R. 12 W,	S.R.B.M.	5-R, .....	87
#12-	NW $\frac{1}{4}$	Sec. 19,	T. 41 N,	R. 12 W,	S.R.B.M.	5-R, .....	88
#13-	SW $\frac{1}{4}$	Sec. 20,	T. 41 N,	R. 12 W,	S.R.B.M.	5-R .....	89
#14	SE $\frac{1}{4}$	Sec. 24,	T. 41 N,	R. 13 W,	S.R.B.M.	5-R .....	90
#15	NE $\frac{1}{4}$	Sec. 24,	T. 41 N,	R. 13 W,	S.R.B.M.	5-R .....	91
# 16	SE $\frac{1}{4}$	Sec. 13,	T. 41 N,	R. 13 W,	S.R.B.M.	5-R .....	92
# 17	SW $\frac{1}{4}$	Sec. 13,	T. 41 N,	R. 13 W,	S.R.B.M.	5-R .....	93
# 18	NE $\frac{1}{4}$	Sec. 13,	T. 41 N,	R. 13 W,	S.R.B.M.	5-R .....	94
# 19	NE $\frac{1}{4}$	Sec. 7,	T. 41 N,	R. 12 W,	S.R.B.M.	5-T .....	198
# 20	NW $\frac{1}{4}$	Sec. 7,	T. 41 N,	R. 12 W,	S.R.B.M.	5-T .....	199
#21	SE $\frac{1}{4}$	Sec. 12,	T. 41 N,	R. 13 W,	S.R.B.M.	6-V .....	479

Gypsum Town Placer Claims:

A. MC 74022  
Mohave County, State of Arizona

- # 1 - Northeast 1/4 Sec. 26, T. 41 N, R. 12 west, S.R.B.M. Recorded in book 5-Q, page 483
- # 2 - Southeast 1/4 Sec. 26, T. 41 N, R. 12 west, S.R.B.M. Recorded in book 5-Q, page 484
- # 3 - Southwest 1/4 Sec. 26, T. 41 N, R. 12 west, S.R.B.M. Recorded in book 5-Q, page 485
- # 4 - Northwest 1/4 Sec. 26, T. 41 N, R. 12 west, S.R.B.M. Recorded in book 5-Q, page 486
- # 5 - Northeast 1/4 Sec. 25, T. 41 N, R. 12 west, S.R.B.M. Recorded in book 5-Q, page 487
- # 6 - Southeast 1/4 Sec. 25, T. 41 N, R. 12 west, S.R.B.M. Recorded in book 5-Q, page 488
- # 7 - Southwest 1/4 Sec. 25, T. 41 N, R. 12 west, S.R.B.M. Recorded in book 5-Q, page 489
- # 8 - Northwest 1/4 Sec. 25, T. 41 N, R. 12 west, S.R.B.M. Recorded in book 5-Q, page 490
- # 9 - Northeast 1/4 Sec. 35, T. 41 N, R. 12 west, S.R.B.M. Recorded in book 5-Q, page 491
- #10 - Southeast 1/4 Sec. 35, T. 41 N, R. 12 west, S.R.B.M. Recorded in book 5-Q, page 492
- #11 - Southwest 1/4 Sec. 35, T. 41 N, R. 12 west, S.R.B.M. Recorded in book 5-Q, page 493
- #12 - Northwest 1/4 Sec. 35, T. 41 N, R. 12 west, S.R.B.M. Recorded in book 5-Q, page 494
- #13 - Northeast 1/4 Sec. 2, T. 40 N, R. 12 west S.R.B.M. " "book 6D " 45
- #14 - Southeast 1/4 Sec. 2, T. 40 N, R. 12 west S.R.B.M. " "book 6D " 46
- #15 - Southwest 1/4 Sec. 2, T. 40 N, R. 12 west S.R.B.M. " "book 6 D " 47
- #16 - Northwest 1/4 Sec. 2, T. 40 N, R. 12 west S.R.B.M. " "book 6-D " 48
- #17 - Northeast 1/4 Sec. 11, T. 40 N, R. 12 west, S.R.B.M. Recorded in book 5-Q, page 495
- #18 - Southeast 1/4 Sec. 11, T. 40 N, R. 12 west, S.R.B.M. Recorded in book 5-Q, page 496
- #19 - Southwest 1/4 Sec. 11, T. 40 N, R. 12 west, S.R.B.M. Recorded in book 5-Q, page 497
- #20 - Northwest 1/4 Sec. 11, T. 40 N, R. 12 west, S.R.B.M. Recorded in book 5-Q, page 498
- #21 - Northwest 1/4 Sec. 14, T. 40 N, R. 12 west, S.R.B.M. Recorded in book 5-Q, page 499
- #22 - Northeast 1/4 Sec. 15, T. 40 N, R. 12 west, S.R.B.M. Recorded in book 5-Q, page 500
- #23 - Southeast 1/4 Sec. 15, T. 40 N, R. 12 west, S.R.B.M. Recorded in book 5-R, page 1
- #24 - Southwest 1/4 Sec. 15, T. 40 N, R. 12 west, S.R.B.M. Recorded in book 5-R, page 2
- #25 - Northwest 1/4 Sec. 15, T. 40 N, R. 12 west, S.R.B.M. Recorded in book 5-R, page 3
- #26 - Northeast 1/4 Sec. 21, T. 40 N, R. 12 west, S.R.B.M. Recorded in book 5-R, page 4
- #27 - Southeast 1/4 Sec. 21, T. 40 N, R. 12 west, S.R.B.M. Recorded in book 5-R, page 5
- #28 - Northeast 1/4 Sec. 22, T. 40 N, R. 12 west, S.R.B.M. Recorded in book 5-R, page 6
- #29 - Southeast 1/4 Sec. 22, T. 40 N, R. 12 west, S.R.B.M. Recorded in book 5-R, page 7
- #30 - Southwest 1/4 Sec. 22, T. 40 N, R. 12 west, S.R.B.M. Recorded in book 5-R, page 8
- #31 - Northwest 1/4 Sec. 22, T. 40 N, R. 12 west, S.R.B.M. Recorded in book 5-R, page 9
- #32 - Northwest 1/4 Sec. 27, T. 40 N, R. 12 west, S.R.B.M. Recorded in book 5-R, page 10
- #33 - Southwest 1/4 Sec. 27, T. 40 N, R. 12 west, S.R.B.M. Recorded in book 5-R, page 11
- #34 - Northeast 1/4 Sec. 28, T. 40 N, R. 12 west, S.R.B.M. Recorded in book 5-R, page 12
- #35 - Southeast 1/4 Sec. 28, T. 40 N, R. 12 west, S.R.B.M. Recorded in book 5-R, page 13
- #45 - Northeast 1/4 Sec. 3, T. 40 N, R. 12 west, S.R.B.M. Recorded in book 5-R, page 220
- #46 - Southeast 1/4 Sec. 3, T. 40 N, R. 12 west, S.R.B.M. Recorded in book 5-R, page 221
- #47 - Southwest 1/4 Sec. 3, T. 40 N, R. 12 west, S.R.B.M. Recorded in book 5-R, page 222
- #48 - Northwest 1/4 Sec. 3, T. 40 N, R. 12 west, S.R.B.M. Recorded in book 5-R, page 223
- #49 - Northeast 1/4 Sec. 10, T. 40 N, R. 12 west, S.R.B.M. Recorded in book 5-R, page 224
- #50 - Southeast 1/4 Sec. 10, T. 40 N, R. 12 west, S.R.B.M. Recorded in book 5-R, page 225
- #51 - Southwest 1/4 Sec. 10, T. 40 N, R. 12 west, S.R.B.M. Recorded in book 5-R, page 226
- #52 - Northwest 1/4 Sec. 10, T. 40 N, R. 12 west, S.R.B.M. Recorded in book 5-R, page 227

Gypsum Dome Placer Claims:

Mohave County, State of Arizona

- # 1 - Northeast 1/4 Sec. 3, T. 41 N, R. 11 west, S.R.B.M. Recorded in book 5-R, page 14
- # 2 - Southeast 1/4 Sec. 3, T. 41 N, R. 11 west, S.R.B.M. Recorded in book 5-R, page 15
- # 3 - Southwest 1/4 Sec. 3, T. 41 N, R. 11 west, S.R.B.M. Recorded in book 5-R, page 16
- # 4 - Southeast 1/4 Sec. 9, T. 41 N, R. 11 west, S.R.B.M. Recorded in book 5-R, page 17
- # 9 - Northeast 1/4 Sec. 20, T. 41 N, R. 11 west, S.R.B.M. Recorded in book 5-R, page 18
- #10 - Southeast 1/4 Sec. 20, T. 41 N, R. 11 west, S.R.B.M. Recorded in book 5-R, page 19
- #11 - Southwest 1/4 Sec. 20, T. 41 N, R. 11 west, S.R.B.M. Recorded in book 5-R, page 20
- #12 - Northwest 1/4 Sec. 20, T. 41 N, R. 11 west, S.R.B.M. Recorded in book 5-R, page 21
- #13 - Northwest 1/4 Sec. 21, T. 41 N, R. 11 west, S.R.B.M. Recorded in book 5-R, page 22
- #14 - Northeast 1/4 Sec. 21, T. 41 N, R. 11 west, S.R.B.M. Recorded in book 5-R, page 23
- #15 - Southeast 1/4 Sec. 21, T. 41 N, R. 11 west, S.R.B.M. Recorded in book 5-R, page 24
- #16 - Southwest 1/4 Sec. 21, T. 41 N, R. 11 west, S.R.B.M. Recorded in book 5-R, page 25
- #17 - Northeast 1/4 Sec. 19, T. 41 N, R. 11 west, S.R.B.M. Recorded in book 5-R, page 26
- #18 - Southeast 1/4 Sec. 19, T. 41 N, R. 11 west, S.R.B.M. Recorded in book 5-R, page 27
- #19 - Southwest 1/4 Sec. 19, T. 41 N, R. 11 west, S.R.B.M. Recorded in book 5-R, page 28
- #20 - Northeast 1/4 Sec. 30, T. 41 N, R. 11 west, S.R.B.M. Recorded in book 5-R, page 29
- #21 - Southeast 1/4 Sec. 30, T. 41 N, R. 11 west, S.R.B.M. Recorded in book 5-R, page 30
- #22 - Southwest 1/4 Sec. 30, T. 41 N, R. 11 west, S.R.B.M. Recorded in book 5-R, page 31
- #23 - Northwest 1/4 Sec. 30, T. 41 N, R. 11 west, S.R.B.M. Recorded in book 5-R, page 32

RECEIVED  
B.L.M. AZ STATE OFFICE

OCT 12 1979

10:00 A.M.  
PHOENIX, ARIZONA

Gypsum Hill Placer Claims:

Washington County, State of Utah

- # 1 - Northeast 1/4 Sec. 33, T. 42 S, R. 17 west, S.L.B.M. Recorded in book S-37, page 185
- # 2 - Southeast 1/4 Sec. 33, T. 42 S, R. 17 west, S.L.B.M. Recorded in book S-37, page 186
- # 3 - Southwest 1/4 Sec. 33, T. 42 S, R. 17 west, S.L.B.M. Recorded in book S-37, page 187
- # 4 - Northwest 1/4 Sec. 33, T. 42 S, R. 17 west, S.L.B.M. Recorded in book S-37, page 188
- # 5 - Northeast 1/4 Sec. 4, T. 43 S, R. 17 west, S.L.B.M. Recorded in book S-37, page 189
- # 6 - Southeast 1/4 Sec. 4, T. 43 S, R. 17 west, S.L.B.M. Recorded in book S-37, page 190
- # 7 - Southwest 1/4 Sec. 4, T. 43 S, R. 17 west, S.L.B.M. Recorded in book S-37, page 191
- # 8 - Northwest 1/4 Sec. 4, T. 43 S, R. 17 west, S.L.B.M. Recorded in book S-37, page 192
- # 9 - North 1/2 of north 1/2 Sec. 9, T. 43 S, R. 17 west, S.L.B.M. Recorded in book S-37, page 193
- #10 - Northeast 1/4 Sec. 3, T. 43 S, R. 17 west, S.L.B.M. Recorded in book S-37, page 194
- #11 - Southeast 1/4 Sec. 3, T. 43 S, R. 17 west, S.L.B.M. Recorded in book S-37, page 195
- #12 - Southwest 1/4 Sec. 3, T. 43 S, R. 17 west, S.L.B.M. Recorded in book S-37, page 196
- #13 - Northwest 1/4 Sec. 3, T. 43 S, R. 17 west, S.L.B.M. Recorded in book S-37, page 197
- #14 - Northeast 1/4 Sec. 11, T. 43 S, R. 17 west, S.L.B.M. Recorded in book S-37, page 198
- #15 - Southeast 1/4 Sec. 11, T. 43 S, R. 17 west, S.L.B.M. Recorded in book S-37, page 199
- #16 - Southwest 1/4 Sec. 11, T. 43 S, R. 17 west, S.L.B.M. Recorded in book S-37, page 200
- #17 - Northwest 1/4 Sec. 11, T. 43 S, R. 17 west, S.L.B.M. Recorded in book S-37, page 201
- #18 - Southeast 1/4 Sec. 12, T. 43 S, R. 17 west, S.L.B.M. Recorded in book S-37, page 202
- #19 - Southwest 1/4 Sec. 12, T. 43 S, R. 17 west, S.L.B.M. Recorded in book S-37, page 203
- #20 - Northwest 1/4 Sec. 12, T. 43 S, R. 17 west, S.L.B.M. Recorded in book S-37, page 204
- #21 - Northeast 1/4 Sec. 13, T. 43 S, R. 17 west, S.L.B.M. Recorded in book S-37, page 205
- #22 - Southeast 1/4 Sec. 13, T. 43 S, R. 17 west, S.L.B.M. Recorded in book S-37, page 206
- #23 - Southwest 1/4 Sec. 13, T. 43 S, R. 17 west, S.L.B.M. Recorded in book S-37, page 207
- #24 - Northwest 1/4 Sec. 13, T. 43 S, R. 17 west, S.L.B.M. Recorded in book S-37, page 208
- #25 - Northeast 1/4 Sec. 14, T. 43 S, R. 17 west, S.L.B.M. Recorded in book S-37, page 209
- #26 - Northeast 1/4 Sec. 18, T. 43 S, R. 17 west, S.L.B.M. Recorded in book S-37, page 210
- #27 - Southeast 1/4 Sec. 18, T. 43 S, R. 17 west, S.L.B.M. Recorded in book S-37, page 211
- #28 - Southwest 1/4 Sec. 18, T. 43 S, R. 17 west, S.L.B.M. Recorded in book S-37, page 212
- #29 - Northwest 1/4 Sec. 18, T. 43 S, R. 17 west, S.L.B.M. Recorded in book S-37, page 213
- #30 -
- #31 - Southeast 1/4 Sec. 14, T. 43 S, R. 17 west, S.L.B.M. Recorded in book S-38, page 236
- #32 - Southwest 1/4 Sec. 14, T. 43 S, R. 17 west, S.L.B.M. Recorded in book S-38, page 237
- #33 - Northwest 1/4 Sec. 14, T. 43 S, R. 17 west, S.L.B.M. Recorded in book S-38, page 238
- #34 - Northeast 1/4 Sec. 15, T. 43 S, R. 17 west, S.L.B.M. Recorded in book S-38, page 239
- #35 - Southeast 1/4 Sec. 15, T. 43 S, R. 17 west, S.L.B.M. Recorded in book S-38, page 240

RECEIVED  
B.L.M. AZ STATE OFFICE

OCT 12 1979

10:00 A.M.

PHOENIX, ARIZONA

Riverview Placer Claims:

Washington County, State of Utah

- # 1 - Southeast 1/4 Sec. 20, T. 43 S, R. 16 west, S.L.B.M. Recorded in book S-38, page 91
- # 2 - Southwest 1/4 Sec. 20, T. 43 S, R. 16 west, S.L.B.M. Recorded in book S-38, page 92
- # 3 - Northwest 1/4 Sec. 20, T. 43 S, R. 16 west, S.L.B.M. Recorded in book S-38, page 93
- # 4 - Northeast 1/4 Sec. 19, T. 43 S, R. 16 west, S.L.B.M. Recorded in book S-38, page 94
- # 5 - Southeast 1/4 Sec. 19, T. 43 S, R. 16 west, S.L.B.M. Recorded in book S-38, page 95
- # 6 - Southwest 1/4 Sec. 19, T. 43 S, R. 16 west, S.L.B.M. Recorded in book S-38, page 96
- # 7 - Northwest 1/4 Sec. 19, T. 43 S, R. 16 west, S.L.B.M. Recorded in book S-38, page 97
- # 8 - Northeast 1/4 Sec. 24, T. 43 S, R. 17 west, S.L.B.M. Recorded in book S-38, page 98
- # 9 - Southeast 1/4 Sec. 24, T. 43 S, R. 17 west, S.L.B.M. Recorded in book S-38, page 99

Recorded at request of M. J. Bastie  
 JAN 2 1973 3:50 Min. Past 12:00 o'clock P. M.

in book 80 of OFFICIAL RECORDS, Page 342-346  
 records of Mohave County, Arizona.

INDEXED DEEDS

By Donna L. McCoy Jean McCall  
 Deputy Recorder Recorder

73-57

orig + wa 52

RECORDING REQUESTED BY

WHEN RECORDED MAIL TO

Name N.G. Baxter  
Street Address 511 W. Knepp Ave.  
City & State Fullerton, Calif., 92632

PHOTO COPIED 74-7523 Indexed Deeds

Recorded at Request of N.G. Baxter

MAR 15 '74 - 8 00 AM

in book 194 of Civil Records, Page 208-212

Records of Mohave County, Arizona

By [Signature] Deputy Recorder

Jean McCall

Recorder

(SPACE ABOVE THIS LINE FOR RECORDER'S USE)

DEED TO MINING CLAIM

QUITCLAIM

THIS INDENTURE, made the 30th RECEIVED August 19 67

BETWEEN Helga Caron

B.L.M. AZ STATE OFFICE

the part y of the first part,

OCT 12 1979

AND N.G. Baxter

10:00 A.M.

PHOENIX, ARIZONA

the part y of the second part,

WITNESSETH: That the said part of the first part, for and in consideration of the sum of \$ and no/100 Dollars, lawful

money of the United States of America, to her in hand paid by the said part y of the second part, the receipt whereof is hereby acknowledged, has remised, released and forever quit-claimed, and by these presents do remise, release, and forever quitclaim, unto the said part y of the second part, and to his heirs and assigns, all of her undivided interest in and to Gypsum City Placer Mining Claims, numbering 1 to 20 inclusive, located in Sections 7 - 8 - 18 - 19 - 20 T. 41 N., R. 12 W. and Sections 13 - 24 and 25, T. 41 N., R. 13 W. S.R. B & M. County of Mohave, State of Arizona, including all placer mining claims in said State, see list hereto attached and made a part hereof.

TOGETHER with all the Dips, Spurs and Angles, and also all the minerals, metals, ores, gold and silver bearing quartz, rock and earth and all other minerals therein; and all the rights, privileges and franchises thereto incident, appendant and appurtenant, or therewith usually had and enjoyed; and also, all and singular, the tenements, hereditaments and appurtenances thereunto belonging, or in any wise appertaining, the rents, issues and profits thereof; and also the estate, right, title, interest, property possession, claim and demand whatsoever, as well in law as in equity, of the said part y of the first part, of, in or to the said premises, and every part and parcel thereto with the appurtenances,

To HAVE AND TO HOLD, all and singular the said premises, together with the appurtenances and privileges thereunto incident, unto said party of the second part.

IN WITNESS WHEREOF, the said part y of the first part has hereunto set her hand and seal the day and year first above written.

[Signature: Helga Caron]

STATE OF Utah }  
County of Washington } SS.

On before me, the undersigned, a Notary Public in and for said State, personally appeared Helga Caron

known to me to be the person whose name she subscribed to the within instrument and acknowledged that she executed the same.

WITNESS my hand and official seal.

(Seal)

[Notary Seal: Notary Public in and for the State of Utah, 3/27/79]

208

## Gypsum Hill Placer Claims:

Washington County, State of Utah

- # 1 - Northeast 1/4 Sec. 33, T. 42 S, R. 17 west, S.L.B.M. Recorded in book S-37, page 185.
- # 2 - Southeast 1/4 Sec. 33, T. 42 S, R. 17 west, S.L.B.M. Recorded in book S-37, page 186.
- # 3 - Southwest 1/4 Sec. 33, T. 42 S, R. 17 west, S.L.B.M. Recorded in book S-37, page 187.
- # 4 - Northwest 1/4 Sec. 33, T. 42 S, R. 17 west, S.L.B.M. Recorded in book S-37, page 188.
- # 5 - Northeast 1/4 Sec. 4, T. 43 S, R. 17 west, S.L.B.M. Recorded in book S-37, page 189.
- # 6 - Southeast 1/4 Sec. 4, T. 43 S, R. 17 west, S.L.B.M. Recorded in book S-37, page 190.
- # 7 - Southwest 1/4 Sec. 4, T. 43 S, R. 17 west, S.L.B.M. Recorded in book S-37, page 191.
- # 8 - Northwest 1/4 Sec. 4, T. 43 S, R. 17 west, S.L.B.M. Recorded in book S-37, page 192.
- # 9 - North 1/2 of north 1/2 Sec. 9, T. 43 S, R. 17 west, S.L.B.M. Recorded in book S-37, page 193.
- #10 - Northeast 1/4 Sec. 3, T. 43 S, R. 17 west, S.L.B.M. Recorded in book S-37, page 194.
- #11 - Southeast 1/4 Sec. 3, T. 43 S, R. 17 west, S.L.B.M. Recorded in book S-37, page 195.
- #12 - Southwest 1/4 Sec. 3, T. 43 S, R. 17 west, S.L.B.M. Recorded in book S-37, page 196.
- #13 - Northwest 1/4 Sec. 3, T. 43 S, R. 17 west, S.L.B.M. Recorded in book S-37, page 197.
- #14 - Northeast 1/4 Sec. 11, T. 43 S, R. 17 west, S.L.B.M. Recorded in book S-37, page 198.
- #15 - Southeast 1/4 Sec. 11, T. 43 S, R. 17 west, S.L.B.M. Recorded in book S-37, page 199.
- #16 - Southwest 1/4 Sec. 11, T. 43 S, R. 17 west, S.L.B.M. Recorded in book S-37, page 200.
- #17 - Northwest 1/4 Sec. 11, T. 43 S, R. 17 west, S.L.B.M. Recorded in book S-37, page 201.
- #18 - Southeast 1/4 Sec. 12, T. 43 S, R. 17 west, S.L.B.M. Recorded in book S-37, page 202.
- #19 - Southwest 1/4 Sec. 12, T. 43 S, R. 17 west, S.L.B.M. Recorded in book S-37, page 203.
- #20 - Northwest 1/4 Sec. 12, T. 43 S, R. 17 west, S.L.B.M. Recorded in book S-37, page 204.
- #21 - Northeast 1/4 Sec. 13, T. 43 S, R. 17 west, S.L.B.M. Recorded in book S-37, page 205.
- #22 - Southeast 1/4 Sec. 13, T. 43 S, R. 17 west, S.L.B.M. Recorded in book S-37, page 206.
- #23 - Southwest 1/4 Sec. 13, T. 43 S, R. 17 west, S.L.B.M. Recorded in book S-37, page 207.
- #24 - Northwest 1/4 Sec. 13, T. 43 S, R. 17 west, S.L.B.M. Recorded in book S-37, page 208.
- #25 - Northeast 1/4 Sec. 14, T. 43 S, R. 17 west, S.L.B.M. Recorded in book S-37, page 209.
- #26 - Northeast 1/4 Sec. 18, T. 43 S, R. 17 west, S.L.B.M. Recorded in book S-37, page 210.
- #27 - Southeast 1/4 Sec. 18, T. 43 S, R. 17 west, S.L.B.M. Recorded in book S-37, page 211.
- #28 - Southwest 1/4 Sec. 18, T. 43 S, R. 17 west, S.L.B.M. Recorded in book S-37, page 212.
- #29 - Northwest 1/4 Sec. 18, T. 43 S, R. 17 west, S.L.B.M. Recorded in book S-37, page 213.
- #30 -
- #31 - Southeast 1/4 Sec. 14, T. 43 S, R. 17 west, S.L.B.M. Recorded in book S-38, page 236.
- #32 - Southwest 1/4 Sec. 14, T. 43 S, R. 17 west, S.L.B.M. Recorded in book S-38, page 237.
- #33 - Northwest 1/4 Sec. 14, T. 43 S, R. 17 west, S.L.B.M. Recorded in book S-38, page 238.
- #34 - Northeast 1/4 Sec. 15, T. 43 S, R. 17 west, S.L.B.M. Recorded in book S-38, page 239.
- #35 - Southeast 1/4 Sec. 15, T. 43 S, R. 17 west, S.L.B.M. Recorded in book S-38, page 240.

RECEIVED  
B.L.M. AZ STATE OFFICE

OCT 12 1979

~~10:00 A.M.~~  
PHOENIX, ARIZONA

## Riverview Placer Claims:

Washington County, State of Utah

- # 1 - Southeast 1/4 Sec. 20, T. 43 S, R. 16 west, S.L.B.M. Recorded in book S-38, page 91.
- # 2 - Southwest 1/4 Sec. 20, T. 43 S, R. 16 west, S.L.B.M. Recorded in book S-38, page 92.
- # 3 - Northwest 1/4 Sec. 20, T. 43 S, R. 16 west, S.L.B.M. Recorded in book S-38, page 93.
- # 4 - Northeast 1/4 Sec. 19, T. 43 S, R. 16 west, S.L.B.M. Recorded in book S-38, page 94.
- # 5 - Southeast 1/4 Sec. 19, T. 43 S, R. 16 west, S.L.B.M. Recorded in book S-38, page 95.
- # 6 - Southwest 1/4 Sec. 19, T. 43 S, R. 16 west, S.L.B.M. Recorded in book S-38, page 96.
- # 7 - Northwest 1/4 Sec. 19, T. 43 S, R. 16 west, S.L.B.M. Recorded in book S-38, page 97.
- # 8 - Northeast 1/4 Sec. 24, T. 43 S, R. 17 west, S.L.B.M. Recorded in book S-38, page 98.
- # 9 - Southeast 1/4 Sec. 24, T. 43 S, R. 17 west, S.L.B.M. Recorded in book S-38, page 99.

## Gypsum Hills Placer Claims:

Mohave County, State of Arizona

- #1 - Northwest 1/4 Sec. 11, T. 41 N, R. 11 west, S.R.B.M. Recorded in book 5-R, page 33  
 #2 - Southwest 1/4 Sec. 11, T. 41 N, R. 11 west, S.R.B.M. Recorded in book 5-R, page 34  
 #3 - Northeast 1/4 Sec. 15, T. 41 N, R. 11 west, S.R.B.M. Recorded in book 5-R, page 35  
 #4 - Southeast 1/4 Sec. 15, T. 41 N, R. 11 west, S.R.B.M. Recorded in book 5-R, page 36  
 #5 - Southwest 1/4 Sec. 15, T. 41 N, R. 11 west, S.R.B.M. Recorded in book 5-R, page 37  
 #7 - Northeast 1/4 Sec. 22, T. 41 N, R. 11 west, S.R.B.M. Recorded in book 5-R, page 38  
 #8 - Southeast 1/4 Sec. 22, T. 41 N, R. 11 west, S.R.B.M. Recorded in book 5-R, page 39  
 #9 - Southwest 1/4 Sec. 22, T. 41 N, R. 11 west, S.R.B.M. Recorded in book 5-R, page 40  
 #10 - Northwest 1/4 Sec. 22, T. 41 N, R. 11 west, S.R.B.M. Recorded in book 5-R, page 41  
 #11 - Northwest 1/4 Sec. 23, T. 41 N, R. 11 west, S.R.B.M. Recorded in book 5-R, page 42  
 #12 - Southwest 1/4 Sec. 23, T. 41 N, R. 11 west, S.R.B.M. Recorded in book 5-R, page 43  
 #13 - Southeast 1/4 Sec. 23, T. 41 N, R. 11 west, S.R.B.M. Recorded in book 5-R, page 44  
 #14 - Northeast 1/4 Sec. 26, T. 41 N, R. 11 west, S.R.B.M. Recorded in book 5-R, page 45  
 #15 - Northwest 1/4 Sec. 26, T. 41 N, R. 11 west, S.R.B.M. Recorded in book 5-R, page 46  
 #16 - Northeast 1/4 Sec. 27, T. 41 N, R. 11 west, S.R.B.M. Recorded in book 5-R, page 47  
 #17 - Southeast 1/4 Sec. 27, T. 41 N, R. 11 west, S.R.B.M. Recorded in book 5-R, page 48  
 #18 - Southwest 1/4 Sec. 27, T. 41 N, R. 11 west, S.R.B.M. Recorded in book 5-R, page 49  
 #19 - Northwest 1/4 Sec. 27, T. 41 N, R. 11 west, S.R.B.M. Recorded in book 5-R, page 50  
 #20 - Northeast 1/4 Sec. 28, T. 41 N, R. 11 west, S.R.B.M. Recorded in book 5-R, page 51  
 #21 - Southeast 1/4 Sec. 28, T. 41 N, R. 11 west, S.R.B.M. Recorded in book 5-R, page 52  
 #22 - Southwest 1/4 Sec. 28, T. 41 N, R. 11 west, S.R.B.M. Recorded in book 5-R, page 53  
 #23 - Northwest 1/4 Sec. 28, T. 41 N, R. 11 west, S.R.B.M. Recorded in book 5-R, page 54  
 #24 - Northeast 1/4 Sec. 33, T. 41 N, R. 11 west, S.R.B.M. Recorded in book 5-R, page 55  
 #25 - Southeast 1/4 Sec. 33, T. 41 N, R. 11 west, S.R.B.M. Recorded in book 5-R, page 56  
 #26 - Southwest 1/4 Sec. 33, T. 41 N, R. 11 west, S.R.B.M. Recorded in book 5-R, page 57  
 #27 - Northwest 1/4 Sec. 33, T. 41 N, R. 11 west, S.R.B.M. Recorded in book 5-R, page 58

## Tip Top Gypsum Placer Claims:

Mohave County, State of Arizona

- #1 - Southeast 1/4 Sec. 14, T. 40 N, R. 12 west, S.R.B.M. Recorded in book 5-R, page 196  
 #2 - Northeast 1/4 Sec. 13, T. 40 N, R. 12 west, S.R.B.M. Recorded in book 5-R, page 197  
 #3 - Southwest 1/4 Sec. 13, T. 40 N, R. 12 west, S.R.B.M. Recorded in book 5-R, page 198  
 #4 - Northwest 1/4 Sec. 13, T. 40 N, R. 12 west, S.R.B.M. Recorded in book 5-R, page 199  
 #5 - Northwest 1/4 Sec. 7, T. 40 N, R. 11 west, S.R.B.M. Recorded in book 5-R, page 200  
 #6 - Southwest 1/4 Sec. 6, T. 40 N, R. 11 west, S.R.B.M. Recorded in book 5-R, page 201  
 #7 - Southeast 1/4 Sec. 6, T. 40 N, R. 11 west, S.R.B.M. Recorded in book 5-R, page 202  
 #8 - Northeast 1/4 Sec. 6, T. 40 N, R. 11 west, S.R.B.M. Recorded in book 5-R, page 203  
 #9 - Northeast 1/4 Sec. 5, T. 40 N, R. 11 west, S.R.B.M. Recorded in book 5-R, page 204  
 #10 - Southeast 1/4 Sec. 5, T. 40 N, R. 11 west, S.R.B.M. Recorded in book 5-R, page 205  
 #11 - Southwest 1/4 Sec. 5, T. 40 N, R. 11 west, S.R.B.M. Recorded in book 5-R, page 206  
 #12 - Northwest 1/4 Sec. 5, T. 40 N, R. 11 west, S.R.B.M. Recorded in book 5-R, page 207  
 #13 - Northeast 1/4 Sec. 4, T. 40 N, R. 11 west, S.R.B.M. Recorded in book 5-R, page 208  
 #14 - Southeast 1/4 Sec. 4, T. 40 N, R. 11 west, S.R.B.M. Recorded in book 5-R, page 209  
 #15 - Southwest 1/4 Sec. 4, T. 40 N, R. 11 west, S.R.B.M. Recorded in book 5-R, page 210  
 #16 - Northwest 1/4 Sec. 4, T. 40 N, R. 11 west, S.R.B.M. Recorded in book 5-R, page 211  
 #17 - Northeast 1/4 Sec. 33, T. 41 N, R. 11 west, S.R.B.M. Recorded in book 5-R, page 212  
 #18 - Southeast 1/4 Sec. 33, T. 41 N, R. 11 west, S.R.B.M. Recorded in book 5-R, page 213  
 #19 - Southwest 1/4 Sec. 33, T. 41 N, R. 11 west, S.R.B.M. Recorded in book 5-R, page 214  
 #20 - Northwest 1/4 Sec. 33, T. 41 N, R. 11 west, S.R.B.M. Recorded in book 5-R, page 215  
 #21 - Northeast 1/4 Sec. 34, T. 41 N, R. 11 west, S.R.B.M. Recorded in book 5-R, page 216  
 #22 - Southeast 1/4 Sec. 34, T. 41 N, R. 11 west, S.R.B.M. Recorded in book 5-R, page 217  
 #23 - Southwest 1/4 Sec. 34, T. 41 N, R. 11 west, S.R.B.M. Recorded in book 5-R, page 218  
 #24 - Northwest 1/4 Sec. 34, T. 41 N, R. 11 west, S.R.B.M. Recorded in book 5-R, page 219



RECEIVED  
B.L.M. AZ STATE OFFICE

OCT 12 1979

10:00 A.M.  
PHOENIX, ARIZONA

## Gypsum Town Placer Claims:

A MC 74022  
Mohave County, State of Arizona

- # 1 - Northeast 1/4 Sec. 26, T. 41 N, R. 12 west, S.R.B.M. Recorded in book 5-Q, page 483  
 # 2 - Southeast 1/4 Sec. 26, T. 41 N, R. 12 west, S.R.B.M. Recorded in book 5-Q, page 484  
 # 3 - Southwest 1/4 Sec. 26, T. 41 N, R. 12 west, S.R.B.M. Recorded in book 5-Q, page 485  
 # 4 - Northwest 1/4 Sec. 26, T. 41 N, R. 12 west, S.R.B.M. Recorded in book 5-Q, page 486  
 # 5 - Northeast 1/4 Sec. 25, T. 41 N, R. 12 west, S.R.B.M. Recorded in book 5-Q, page 487  
 # 6 - Southeast 1/4 Sec. 25, T. 41 N, R. 12 west, S.R.B.M. Recorded in book 5-Q, page 488  
 # 7 - Southwest 1/4 Sec. 25, T. 41 N, R. 12 west, S.R.B.M. Recorded in book 5-Q, page 489  
 # 8 - Northwest 1/4 Sec. 25, T. 41 N, R. 12 west, S.R.B.M. Recorded in book 5-Q, page 490  
 # 9 - Northeast 1/4 Sec. 35, T. 41 N, R. 12 west, S.R.B.M. Recorded in book 5-Q, page 491  
 # 10 - Southeast 1/4 Sec. 35, T. 41 N, R. 12 west, S.R.B.M. Recorded in book 5-Q, page 492  
 # 11 - Southwest 1/4 Sec. 35, T. 41 N, R. 12 west, S.R.B.M. Recorded in book 5-Q, page 493  
 # 12 - Northwest 1/4 Sec. 35, T. 41 N, R. 12 west, S.R.B.M. Recorded in book 5-Q, page 494  
 # 13 - Northeast 1/4 Sec. 2, T. 40 N, R. 12 west S.R.B.M. " " book 6D " 45  
 # 14 - Southeast 1/4 Sec. 2, T. 40 N, R. 12 west S.R.B.M. " " book 6D " 46  
 # 15 - Southwest 1/4 Sec. 2, T. 40 N, R. 12 west S.R.B.M. " " book 6 D " 47  
 # 16 - Northwest 1/4 Sec. 2, T. 40 N, R. 12 west S.R.B.M. " " book 6-D " 48  
 # 17 - Northeast 1/4 Sec. 11, T. 40 N, R. 12 west, S.R.B.M. Recorded in book 5-Q, page 495  
 # 18 - Southeast 1/4 Sec. 11, T. 40 N, R. 12 west, S.R.B.M. Recorded in book 5-Q, page 496  
 # 19 - Southwest 1/4 Sec. 11, T. 40 N, R. 12 west, S.R.B.M. Recorded in book 5-Q, page 497  
 # 20 - Northwest 1/4 Sec. 11, T. 40 N, R. 12 west, S.R.B.M. Recorded in book 5-Q, page 498  
 # 21 - Northwest 1/4 Sec. 14, T. 40 N, R. 12 west, S.R.B.M. Recorded in book 5-Q, page 499  
 # 22 - Northeast 1/4 Sec. 15, T. 40 N, R. 12 west, S.R.B.M. Recorded in book 5-Q, page 500  
 # 23 - Southeast 1/4 Sec. 15, T. 40 N, R. 12 west, S.R.B.M. Recorded in book 5-R, page 1  
 # 24 - Southwest 1/4 Sec. 15, T. 40 N, R. 12 west, S.R.B.M. Recorded in book 5-R, page 2  
 # 25 - Northwest 1/4 Sec. 15, T. 40 N, R. 12 west, S.R.B.M. Recorded in book 5-R, page 3  
 # 26 - Northeast 1/4 Sec. 21, T. 40 N, R. 12 west, S.R.B.M. Recorded in book 5-R, page 4  
 # 27 - Southeast 1/4 Sec. 21, T. 40 N, R. 12 west, S.R.B.M. Recorded in book 5-R, page 5  
 # 28 - Northeast 1/4 Sec. 22, T. 40 N, R. 12 west, S.R.B.M. Recorded in book 5-R, page 6  
 # 29 - Southeast 1/4 Sec. 22, T. 40 N, R. 12 west, S.R.B.M. Recorded in book 5-R, page 7  
 # 30 - Southwest 1/4 Sec. 22, T. 40 N, R. 12 west, S.R.B.M. Recorded in book 5-R, page 8  
 # 31 - Northwest 1/4 Sec. 22, T. 40 N, R. 12 west, S.R.B.M. Recorded in book 5-R, page 9  
 # 32 - Northwest 1/4 Sec. 27, T. 40 N, R. 12 west, S.R.B.M. Recorded in book 5-R, page 10  
 # 33 - Southwest 1/4 Sec. 27, T. 40 N, R. 12 west, S.R.B.M. Recorded in book 5-R, page 11  
 # 34 - Northeast 1/4 Sec. 28, T. 40 N, R. 12 west, S.R.B.M. Recorded in book 5-R, page 12  
 # 35 - Southeast 1/4 Sec. 28, T. 40 N, R. 12 west, S.R.B.M. Recorded in book 5-R, page 13  
 # 45 - Northeast 1/4 Sec. 3, T. 40 N, R. 12 west, S.R.B.M. Recorded in book 5-R, page 220  
 # 46 - Southeast 1/4 Sec. 3, T. 40 N, R. 12 west, S.R.B.M. Recorded in book 5-R, page 221  
 # 47 - Southwest 1/4 Sec. 3, T. 40 N, R. 12 west, S.R.B.M. Recorded in book 5-R, page 222  
 # 48 - Northwest 1/4 Sec. 3, T. 40 N, R. 12 west, S.R.B.M. Recorded in book 5-R, page 223  
 # 49 - Northeast 1/4 Sec. 10, T. 40 N, R. 12 west, S.R.B.M. Recorded in book 5-R, page 224  
 # 50 - Southeast 1/4 Sec. 10, T. 40 N, R. 12 west, S.R.B.M. Recorded in book 5-R, page 225  
 # 51 - Southwest 1/4 Sec. 10, T. 40 N, R. 12 west, S.R.B.M. Recorded in book 5-R, page 226  
 # 52 - Northwest 1/4 Sec. 10, T. 40 N, R. 12 west, S.R.B.M. Recorded in book 5-R, page 227

## Gypsum Dome Placer Claims:

Mohave County, State of Arizona

- # 1 - Northeast 1/4 Sec. 3, T. 41 N, R. 11 west, S.R.B.M. Recorded in book 5-R, page 14  
 # 2 - Southeast 1/4 Sec. 3, T. 41 N, R. 11 west, S.R.B.M. Recorded in book 5-R, page 15  
 # 3 - Southwest 1/4 Sec. 3, T. 41 N, R. 11 west, S.R.B.M. Recorded in book 5-R, page 16  
 # 4 - Southeast 1/4 Sec. 9, T. 41 N, R. 11 west, S.R.B.M. Recorded in book 5-R, page 17  
 # 9 - Northeast 1/4 Sec. 20, T. 41 N, R. 11 west, S.R.B.M. Recorded in book 5-R, page 18  
 # 10 - Southeast 1/4 Sec. 20, T. 41 N, R. 11 west, S.R.B.M. Recorded in book 5-R, page 19  
 # 11 - Southwest 1/4 Sec. 20, T. 41 N, R. 11 west, S.R.B.M. Recorded in book 5-R, page 20  
 # 12 - Northwest 1/4 Sec. 20, T. 41 N, R. 11 west, S.R.B.M. Recorded in book 5-R, page 21  
 # 13 - Northwest 1/4 Sec. 21, T. 41 N, R. 11 west, S.R.B.M. Recorded in book 5-R, page 22  
 # 14 - Northeast 1/4 Sec. 21, T. 41 N, R. 11 west, S.R.B.M. Recorded in book 5-R, page 23  
 # 15 - Southeast 1/4 Sec. 21, T. 41 N, R. 11 west, S.R.B.M. Recorded in book 5-R, page 24  
 # 16 - Southwest 1/4 Sec. 21, T. 41 N, R. 11 west, S.R.B.M. Recorded in book 5-R, page 25  
 # 17 - Northeast 1/4 Sec. 19, T. 41 N, R. 11 west, S.R.B.M. Recorded in book 5-R, page 26  
 # 18 - Southeast 1/4 Sec. 19, T. 41 N, R. 11 west, S.R.B.M. Recorded in book 5-R, page 27  
 # 19 - Southwest 1/4 Sec. 19, T. 41 N, R. 11 west, S.R.B.M. Recorded in book 5-R, page 28  
 # 20 - Northeast 1/4 Sec. 30, T. 41 N, R. 11 west, S.R.B.M. Recorded in book 5-R, page 29  
 # 21 - Southeast 1/4 Sec. 30, T. 41 N, R. 11 west, S.R.B.M. Recorded in book 5-R, page 30  
 # 22 - Southwest 1/4 Sec. 30, T. 41 N, R. 11 west, S.R.B.M. Recorded in book 5-R, page 31  
 # 23 - Northwest 1/4 Sec. 30, T. 41 N, R. 11 west, S.R.B.M. Recorded in book 5-R, page 32

RECEIVED  
B.L.M. AZ STATE OFFICE

OCT 12 1979

10:00 A.M.  
PHOENIX, ARIZONA

Gypsum City Placer Claims: Mohave County, Arizona.

Claim #	Section	T.	N.	R.	W.	Notes	Recorded, Book	Page
#-1-	SW $\frac{1}{4}$ NW $\frac{1}{4}$	8,	41	12	W.	S.R.B.M. amended 40 acre	5-R, .....	77
#-2-	W $\frac{1}{2}$ SW $\frac{1}{4}$	8,	41	12	W,	S.R.B.M. amended 80 acres	5-R, .....	78
#-3	SE $\frac{1}{4}$	7,	41	12	W,	S.R.B.M.	5-R, .....	79
#-4	WS $\frac{1}{4}$	7,	41	12	W,	S.R.B.M.	5-R, .....	80
#-5	NE $\frac{1}{4}$	18,	41	12	W,	S.R.B.M.	5-R, .....	81
#-6	SE $\frac{1}{4}$	18,	41	12	W,	S.R.B.M.	5-R, .....	82
#-7	SW $\frac{1}{4}$	18,	41	12	W,	S.R.B.M.	5-R, .....	83
#-8	NW $\frac{1}{4}$	18,	41	12	W,	S.R.B.M.	5-R, .....	84
#9-	NE $\frac{1}{4}$	19,	41	12	W,	S.R.B.M.	5-R, .....	85
#10-	SE $\frac{1}{4}$	19,	41	12	W,	S.R.B.M.	5-R, .....	86
#11-	SW $\frac{1}{4}$	19,	41	12	W,	S.R.B.M.	5-R, .....	87
#12-	NW $\frac{1}{4}$	19,	41	12	W,	S.R.B.M.	5-R, .....	88
#13-	SW $\frac{1}{4}$	20,	41	12	W,	S.R.B.M.	5-R .....	89
#14	SE $\frac{1}{4}$	24,	41	13	W,	S.R.B.M.	5-R .....	90
#15	NE $\frac{1}{4}$	24,	41	13	W,	S.R.B.M.	5-R .....	91
# 16	SE $\frac{1}{4}$	13,	41	13	W,	S.R.B.M.	5-R .....	92
# 17	SW $\frac{1}{4}$	13,	41	13	W,	S.R.B.M.	5-R .....	93
# 18	NE $\frac{1}{4}$	13,	41	13	W,	S.R.B.M.	5-R .....	94
# 19	NE $\frac{1}{4}$	7,	41	12	W,	S.R.B.M.	5-T .....	198
# 20	NW $\frac{1}{4}$	7,	41	12	W,	S.R.B.M.	5-T .....	199
#21	SE $\frac{1}{4}$	12,	41	13	W,	S.R.B.M.	6-V .....	479

RECEIVED  
B.L.M. AZ STATE OFFICE

OCT 12 1979

212

10:00 A.M.  
PHOENIX, ARIZONA

Nicholas Baxter is not named on any of the Utah  
recorded claims

Not to be recorded  
in Utah, already  
recorded in Ariz.  
has no claims in Utah

RECEIVED  
B.L.M. AZ STATE OFFICE  
OCT 12 1979  
10:09 A.M.  
PHOENIX, ARIZONA

RECORDING REQUESTED BY

WHEN RECORDED MAIL TO

Name N. G. Baxter  
Street 22321 Kayenta Rd.  
Address Apple Valley,  
City & State Calif. 92307

PHOTO COPIED

Recorded at Request of N. G. Baxter  
JAN 2 1973 50 Min. Past 1:00 o'clock P M  
In book 80 of OFFICIAL RECORDS, Pages 338-341  
Records of Mohave County, Arizona.  
By J. Paul Cicogni Deputy Recorder  
Jean McCall Recorder  
73-56 INDEXED DEEDS

(SPACE ABOVE THIS LINE FOR RECORDER'S USE)

DEED TO MINING CLAIM  
QUITCLAIM

THIS INDENTURE, made the Tenth day of JANUARY, 1969  
BETWEEN Nicholas Baxter the party of the first part,

AND N. G. Baxter

OCT 12 1979  
10:00 A.M.  
PHOENIX, ARIZONA

WITNESSETH: That the said party of the first part, for and in consideration of the sum of Ten Dollars, lawful money of the United States of America, to him in hand paid by the said party of the second part, the receipt whereof is hereby acknowledged, has remised, released and forever quitclaimed, and by these presents do remise, release, and forever quitclaim, unto the said party of the second part, and to his heirs and assigns, MY ONE EIGHTH (1/8) CO-ownership in all of the following named Placer Gypsum Mining Claims located in Mohave County, State of Arizona, Valley, Gypsum City, Gypsum Hills, Gypsum Dome, Gypsum Town and TIP TOP Placer Mining Claims, All Claims in the State of Utah. See List hereto attached.

TOGETHER with all the Dips, Spurs and Angles, and also all the minerals, metals, ores, gold and silver bearing quartz, rock and earth and all other minerals therein; and all the rights, privileges and franchises thereto incident, appendant and appurtenant, or therewith usually had and enjoyed; and also, all and singular, the tenements, hereditaments and appurtenances thereunto belonging, or in any wise appertaining, the rents, issues and profits thereof; and also the estate, right, title, interest, property possession, claim and demand whatsoever, as well in law as in equity, of the said party of the first part, of, in or to the said premises, and every part and parcel thereto with the appurtenances, None

To HAVE AND TO HOLD, all and singular the said premises, together with the appurtenances and privileges thereunto incident, unto said party of the second part.

IN WITNESS WHEREOF, the said party of the first part has hereunto set his hand and seal the day and year May 19, 1969 here written. Nicholas Baxter

STATE OF Washington }  
County of King } SS.

On May 19, 1969, before me, the undersigned, a Notary Public in and for said State, personally appeared Nicholas Baxter of Renton, Washington

known to me to be the person whose name is subscribed to the within instrument and acknowledged that he executed the same.

WITNESS my hand and official seal.

(Seal) Dorothy B. Doherty  
Dorothy B. Doherty  
NAME (TYPED OR PRINTED)  
Notary Public in and for said State.

RECEIVED  
B.L.M. AZ STATE OFFICE

OCT 12 1979

Gypsum City Placer Claims: 10:00 A.M. Mohave County, Arizona.  
PHOENIX, ARIZONA

					Recorded, Book	Page
#-1-	SW $\frac{1}{4}$ NW $\frac{1}{4}$	Sec. 8, T. 41 N. R. 12 W.	S.R.B.M.	amended 40 acre	5-R, .....	77
#-2-	W $\frac{1}{2}$ SW $\frac{1}{4}$	Sec. 8, T. 41 N, R. 12 W,	S.R.B.M.	amended 80 acres	5-R, .....	78
#-3	SE $\frac{1}{4}$	Sec. 7, T. 41 N, R. 12 W,	S.R.B.M.		5-R, .....	79
#-4	WS $\frac{1}{4}$	Sec. 7, T. 41 N, R. 12 W,	S.R.B.M.		5-R, .....	80
#-5	NE $\frac{1}{4}$	Sec. 18, T. 41 N, R. 12 W,	S.R.B.M.		5-R, .....	81
#-6	SE $\frac{1}{4}$	Sec. 18, T. 41 N, R. 12 W,	S.R.B.M.		5-R, .....	82
#-7	SW $\frac{1}{4}$	Sec. 18, T. 41 N, R. 12 W,	S.R.B.M.		5-R, .....	83
#-8	NW $\frac{1}{4}$	Sec. 18, T. 41 N, R. 12 W,	S.R.B.M.		5-R, .....	84
#9-	NE $\frac{1}{4}$	Sec. 19, T. 41 N, R. 12 W,	S.R.B.M.		5-R, .....	85
#10-	SE $\frac{1}{4}$	Sec. 19, T. 41 N, R. 12 W,	S.R.B.M.		5-R, .....	86
#11-	SW $\frac{1}{4}$	Sec. 19, T. 41 N, R. 12 W,	S.R.B.M.		5-R, .....	87
#12-	NW $\frac{1}{4}$	Sec. 19, T. 41 N, R. 12 W,	S.R.B.M.		5-R, .....	88
#13-	SW $\frac{1}{4}$	Sec. 20, T. 41 N, R. 12 W,	S.R.B.M.		5-R .....	89
#14	SE $\frac{1}{4}$	Sec. 24, T. 41 N, R. 13 W,	S.R.B.M.		5-R .....	90
#15	NE $\frac{1}{4}$	Sec. 24, T. 41 N, R. 13 W,	S.R.B.M.		5-R .....	91
# 16	SE $\frac{1}{4}$	Sec. 13, T. 41 N, R. 13 W,	S.R.B.M.		5-R .....	92
# 17	SW $\frac{1}{4}$	Sec. 13, T. 41 N, R. 13 W,	S.R.B.M.		5-R .....	93
# 18	NE $\frac{1}{4}$	Sec. 13, T. 41 N, R. 13 W,	S.R.B.M.		5-R .....	94
# 19	NE $\frac{1}{4}$	Sec. 7, T. 41 N, R. 12 W,	S.R.B.M.		5-T .....	198
# 20	NW $\frac{1}{4}$	Sec. 7, T. 41 N, R. 12 W,	S.R.B.M.		5-T .....	199
#21	SE $\frac{1}{4}$	Sec. 12, T. 41 N, R. 13 W,	S.R.B.M.		6-V .....	479

## Gypsum Hills Placer Claims:

Mohave County, State of Arizona

- # 1 - Northwest 1/4 Sec. 11, T. 41 N, R. 11 west, S.R.B.M. Recorded in book 5-R, page 33  
 # 2 - Southwest 1/4 Sec. 11, T. 41 N, R. 11 west, S.R.B.M. Recorded in book 5-R, page 34  
 # 3 - Northeast 1/4 Sec. 15, T. 41 N, R. 11 west, S.R.B.M. Recorded in book 5-R, page 35  
 # 4 - Southeast 1/4 Sec. 15, T. 41 N, R. 11 west, S.R.B.M. Recorded in book 5-R, page 36  
 # 5 - Southwest 1/4 Sec. 15, T. 41 N, R. 11 west, S.R.B.M. Recorded in book 5-R, page 37  
 # 7 - Northeast 1/4 Sec. 22, T. 41 N, R. 11 west, S.R.B.M. Recorded in book 5-R, page 38  
 # 8 - Southeast 1/4 Sec. 22, T. 41 N, R. 11 west, S.R.B.M. Recorded in book 5-R, page 39  
 # 9 - Southwest 1/4 Sec. 22, T. 41 N, R. 11 west, S.R.B.M. Recorded in book 5-R, page 40  
 #10 - Northwest 1/4 Sec. 22, T. 41 N, R. 11 west, S.R.B.M. Recorded in book 5-R, page 41  
 #11 - Northwest 1/4 Sec. 23, T. 41 N, R. 11 west, S.R.B.M. Recorded in book 5-R, page 42  
 #12 - Southwest 1/4 Sec. 23, T. 41 N, R. 11 west, S.R.B.M. Recorded in book 5-R, page 43  
 #13 - Southeast 1/4 Sec. 23, T. 41 N, R. 11 west, S.R.B.M. Recorded in book 5-R, page 44  
 #14 - Northeast 1/4 Sec. 26, T. 41 N, R. 11 west, S.R.B.M. Recorded in book 5-R, page 45  
 #15 - Northwest 1/4 Sec. 26, T. 41 N, R. 11 west, S.R.B.M. Recorded in book 5-R, page 46  
 #16 - Northeast 1/4 Sec. 27, T. 41 N, R. 11 west, S.R.B.M. Recorded in book 5-R, page 47  
 #17 - Southeast 1/4 Sec. 27, T. 41 N, R. 11 west, S.R.B.M. Recorded in book 5-R, page 48  
 #18 - Southwest 1/4 Sec. 27, T. 41 N, R. 11 west, S.R.B.M. Recorded in book 5-R, page 49  
 #19 - Northwest 1/4 Sec. 27, T. 41 N, R. 11 west, S.R.B.M. Recorded in book 5-R, page 50  
 #20 - Northeast 1/4 Sec. 28, T. 41 N, R. 11 west, S.R.B.M. Recorded in book 5-R, page 51  
 #21 - Southeast 1/4 Sec. 28, T. 41 N, R. 11 west, S.R.B.M. Recorded in book 5-R, page 52  
 #22 - Southwest 1/4 Sec. 28, T. 41 N, R. 11 west, S.R.B.M. Recorded in book 5-R, page 53  
 #23 - Northwest 1/4 Sec. 28, T. 41 N, R. 11 west, S.R.B.M. Recorded in book 5-R, page 54  
 #24 - Northeast 1/4 Sec. 33, T. 41 N, R. 11 west, S.R.B.M. Recorded in book 5-R, page 55  
 #25 - Southeast 1/4 Sec. 33, T. 41 N, R. 11 west, S.R.B.M. Recorded in book 5-R, page 56  
 #26 - Southwest 1/4 Sec. 33, T. 41 N, R. 11 west, S.R.B.M. Recorded in book 5-R, page 57  
 #27 - Northwest 1/4 Sec. 33, T. 41 N, R. 11 west, S.R.B.M. Recorded in book 5-R, page 58

RECEIVED  
B.L.M. AZ STATE OFFICE

OCT 12 1979

## Tip Top Gypsum Placer Claims:

10:00 A.M.

Mohave County, State of Arizona

- PHOENIX, ARIZONA
- # 1 - Southeast 1/4 Sec. 14, T. 40 N, R. 12 west, S.R.B.M. Recorded in book 5-R, page 196  
 # 2 - Northeast 1/4 Sec. 13, T. 40 N, R. 12 west, S.R.B.M. Recorded in book 5-R, page 197  
 # 3 - Southwest 1/4 Sec. 13, T. 40 N, R. 12 west, S.R.B.M. Recorded in book 5-R, page 198  
 # 4 - Northwest 1/4 Sec. 13, T. 40 N, R. 12 west, S.R.B.M. Recorded in book 5-R, page 199  
 # 5 - Northwest 1/4 Sec. 7, T. 40 N, R. 11 west, S.R.B.M. Recorded in book 5-R, page 200  
 # 6 - Southwest 1/4 Sec. 6, T. 40 N, R. 11 west, S.R.B.M. Recorded in book 5-R, page 201  
 # 7 - Southeast 1/4 Sec. 6, T. 40 N, R. 11 west, S.R.B.M. Recorded in book 5-R, page 202  
 # 8 - Northeast 1/4 Sec. 6, T. 40 N, R. 11 west, S.R.B.M. Recorded in book 5-R, page 203  
 # 9 - Northeast 1/4 Sec. 5, T. 40 N, R. 11 west, S.R.B.M. Recorded in book 5-R, page 204  
 #10 - Southeast 1/4 Sec. 5, T. 40 N, R. 11 west, S.R.B.M. Recorded in book 5-R, page 205  
 #11 - Southwest 1/4 Sec. 5, T. 40 N, R. 11 west, S.R.B.M. Recorded in book 5-R, page 206  
 #12 - Northwest 1/4 Sec. 5, T. 40 N, R. 11 west, S.R.B.M. Recorded in book 5-R, page 207  
 #13 - Northeast 1/4 Sec. 4, T. 40 N, R. 11 west, S.R.B.M. Recorded in book 5-R, page 208  
 #14 - Southeast 1/4 Sec. 4, T. 40 N, R. 11 west, S.R.B.M. Recorded in book 5-R, page 209  
 #15 - Southwest 1/4 Sec. 4, T. 40 N, R. 11 west, S.R.B.M. Recorded in book 5-R, page 210  
 #16 - Northwest 1/4 Sec. 4, T. 40 N, R. 11 west, S.R.B.M. Recorded in book 5-R, page 211  
 #17 - Northeast 1/4 Sec. 33, T. 41 N, R. 11 west, S.R.B.M. Recorded in book 5-R, page 212  
 #18 - Southeast 1/4 Sec. 33, T. 41 N, R. 11 west, S.R.B.M. Recorded in book 5-R, page 213  
 #19 - Southwest 1/4 Sec. 33, T. 41 N, R. 11 west, S.R.B.M. Recorded in book 5-R, page 214  
 #20 - Northwest 1/4 Sec. 33, T. 41 N, R. 11 west, S.R.B.M. Recorded in book 5-R, page 215  
 #21 - Northeast 1/4 Sec. 34, T. 41 N, R. 11 west, S.R.B.M. Recorded in book 5-R, page 216  
 #22 - Southeast 1/4 Sec. 34, T. 41 N, R. 11 west, S.R.B.M. Recorded in book 5-R, page 217  
 #23 - Southwest 1/4 Sec. 34, T. 41 N, R. 11 west, S.R.B.M. Recorded in book 5-R, page 218  
 #24 - Northwest 1/4 Sec. 34, T. 41 N, R. 11 west, S.R.B.M. Recorded in book 5-R, page 219



- # 1 - Northeast 1/4 Sec. 26, T. 41 N, R. 12 west, S.R.B.M. Recorded in book 5-Q, page 483  
 # 2 - Southeast 1/4 Sec. 26, T. 41 N, R. 12 west, S.R.B.M. Recorded in book 5-Q, page 484  
 # 3 - Southwest 1/4 Sec. 26, T. 41 N, R. 12 west, S.R.B.M. Recorded in book 5-Q, page 485  
 # 4 - Northwest 1/4 Sec. 26, T. 41 N, R. 12 west, S.R.B.M. Recorded in book 5-Q, page 486  
 # 5 - Northeast 1/4 Sec. 25, T. 41 N, R. 12 west, S.R.B.M. Recorded in book 5-Q, page 487  
 # 6 - Southeast 1/4 Sec. 25, T. 41 N, R. 12 west, S.R.B.M. Recorded in book 5-Q, page 488  
 # 7 - Southwest 1/4 Sec. 25, T. 41 N, R. 12 west, S.R.B.M. Recorded in book 5-Q, page 489  
 # 8 - Northwest 1/4 Sec. 25, T. 41 N, R. 12 west, S.R.B.M. Recorded in book 5-Q, page 490  
 # 9 - Northeast 1/4 Sec. 35, T. 41 N, R. 12 west, S.R.B.M. Recorded in book 5-Q, page 491  
 #10 - Southeast 1/4 Sec. 35, T. 41 N, R. 12 west, S.R.B.M. Recorded in book 5-Q, page 492  
 #11 - Southwest 1/4 Sec. 35, T. 41 N, R. 12 west, S.R.B.M. Recorded in book 5-Q, page 493  
 #12 - Northwest 1/4 Sec. 35, T. 41 N, R. 12 west, S.R.B.M. Recorded in book 5-Q, page 494  
 #13 - Northeast 1/4 Sec. 2, T. 40 N, R. 12 west S.R.B.M. " "book 6D " 45  
 #14 - Southeast 1/4 Sec. 2, T. 40 N, R. 12 west S.R.B.M. " "book 6D " 46  
 #15 - Southwest 1/4 Sec. 2, T. 40 N, R. 12 west S.R.B.M. " "book 6 D " 47  
 #16 - Northwest 1/4 Sec. 2, T. 40 N, R. 12 west S.R.B.M. " "book 6-D " 48  
 #17 - Northeast 1/4 Sec. 11, T. 40 N, R. 12 west, S.R.B.M. Recorded in book 5-Q, page 495  
 #18 - Southeast 1/4 Sec. 11, T. 40 N, R. 12 west, S.R.B.M. Recorded in book 5-Q, page 496  
 #19 - Southwest 1/4 Sec. 11, T. 40 N, R. 12 west, S.R.B.M. Recorded in book 5-Q, page 497  
 #20 - Northwest 1/4 Sec. 11, T. 40 N, R. 12 west, S.R.B.M. Recorded in book 5-Q, page 498  
 #21 - Northwest 1/4 Sec. 14, T. 40 N, R. 12 west, S.R.B.M. Recorded in book 5-Q, page 499  
 #22 - Northeast 1/4 Sec. 15, T. 40 N, R. 12 west, S.R.B.M. Recorded in book 5-Q, page 500  
 #23 - Southeast 1/4 Sec. 15, T. 40 N, R. 12 west, S.R.B.M. Recorded in book 5-R, page 1  
 #24 - Southwest 1/4 Sec. 15, T. 40 N, R. 12 west, S.R.B.M. Recorded in book 5-R, page 2  
 #25 - Northwest 1/4 Sec. 15, T. 40 N, R. 12 west, S.R.B.M. Recorded in book 5-R, page 3  
 #26 - Northeast 1/4 Sec. 21, T. 40 N, R. 12 west, S.R.B.M. Recorded in book 5-R, page 4  
 #27 - Southeast 1/4 Sec. 21, T. 40 N, R. 12 west, S.R.B.M. Recorded in book 5-R, page 5  
 #28 - Northeast 1/4 Sec. 22, T. 40 N, R. 12 west, S.R.B.M. Recorded in book 5-R, page 6  
 #29 - Southeast 1/4 Sec. 22, T. 40 N, R. 12 west, S.R.B.M. Recorded in book 5-R, page 7  
 #30 - Southwest 1/4 Sec. 22, T. 40 N, R. 12 west, S.R.B.M. Recorded in book 5-R, page 8  
 #31 - Northwest 1/4 Sec. 22, T. 40 N, R. 12 west, S.R.B.M. Recorded in book 5-R, page 9  
 #32 - Northwest 1/4 Sec. 27, T. 40 N, R. 12 west, S.R.B.M. Recorded in book 5-R, page 10  
 #33 - Southwest 1/4 Sec. 27, T. 40 N, R. 12 west, S.R.B.M. Recorded in book 5-R, page 11  
 #34 - Northeast 1/4 Sec. 28, T. 40 N, R. 12 west, S.R.B.M. Recorded in book 5-R, page 12  
 #35 - Southeast 1/4 Sec. 28, T. 40 N, R. 12 west, S.R.B.M. Recorded in book 5-R, page 13  
 #45 - Northeast 1/4 Sec. 3, T. 40 N, R. 12 west, S.R.B.M. Recorded in book 5-R, page 220  
 #46 - Southeast 1/4 Sec. 3, T. 40 N, R. 12 west, S.R.B.M. Recorded in book 5-R, page 221  
 #47 - Southwest 1/4 Sec. 3, T. 40 N, R. 12 west, S.R.B.M. Recorded in book 5-R, page 222  
 #48 - Northwest 1/4 Sec. 3, T. 40 N, R. 12 west, S.R.B.M. Recorded in book 5-R, page 223  
 #49 - Northeast 1/4 Sec. 10, T. 40 N, R. 12 west, S.R.B.M. Recorded in book 5-R, page 224  
 #50 - Southeast 1/4 Sec. 10, T. 40 N, R. 12 west, S.R.B.M. Recorded in book 5-R, page 225  
 #51 - Southwest 1/4 Sec. 10, T. 40 N, R. 12 west, S.R.B.M. Recorded in book 5-R, page 226  
 #52 - Northwest 1/4 Sec. 10, T. 40 N, R. 12 west, S.R.B.M. Recorded in book 5-R, page 227

## Gypsum Dome Placer Claims:

Mohave County, State of Arizona

- # 1 - Northeast 1/4 Sec. 3, T. 41 N, R. 11 west, S.R.B.M. Recorded in book 5-R, page 14  
 # 2 - Southeast 1/4 Sec. 3, T. 41 N, R. 11 west, S.R.B.M. Recorded in book 5-R, page 15  
 # 3 - Southwest 1/4 Sec. 3, T. 41 N, R. 11 west, S.R.B.M. Recorded in book 5-R, page 16  
 # 4 - Southeast 1/4 Sec. 9, T. 41 N, R. 11 west, S.R.B.M. Recorded in book 5-R, page 17  
 # 9 - Northeast 1/4 Sec. 20, T. 41 N, R. 11 west, S.R.B.M. Recorded in book 5-R, page 18  
 #10 - Southeast 1/4 Sec. 20, T. 41 N, R. 11 west, S.R.B.M. Recorded in book 5-R, page 19  
 #11 - Southwest 1/4 Sec. 20, T. 41 N, R. 11 west, S.R.B.M. Recorded in book 5-R, page 20  
 #12 - Northwest 1/4 Sec. 20, T. 41 N, R. 11 west, S.R.B.M. Recorded in book 5-R, page 21  
 #13 - Northwest 1/4 Sec. 21, T. 41 N, R. 11 west, S.R.B.M. Recorded in book 5-R, page 22  
 #14 - Northeast 1/4 Sec. 21, T. 41 N, R. 11 west, S.R.B.M. Recorded in book 5-R, page 23  
 #15 - Southeast 1/4 Sec. 21, T. 41 N, R. 11 west, S.R.B.M. Recorded in book 5-R, page 24  
 #16 - Southwest 1/4 Sec. 21, T. 41 N, R. 11 west, S.R.B.M. Recorded in book 5-R, page 25  
 #17 - Northeast 1/4 Sec. 19, T. 41 N, R. 11 west, S.R.B.M. Recorded in book 5-R, page 26  
 #18 - Southeast 1/4 Sec. 19, T. 41 N, R. 11 west, S.R.B.M. Recorded in book 5-R, page 27  
 #19 - Southwest 1/4 Sec. 19, T. 41 N, R. 11 west, S.R.B.M. Recorded in book 5-R, page 28  
 #20 - Northeast 1/4 Sec. 30, T. 41 N, R. 11 west, S.R.B.M. Recorded in book 5-R, page 29  
 #21 - Southeast 1/4 Sec. 30, T. 41 N, R. 11 west, S.R.B.M. Recorded in book 5-R, page 30  
 #22 - Southwest 1/4 Sec. 30, T. 41 N, R. 11 west, S.R.B.M. Recorded in book 5-R, page 31  
 #23 - Northwest 1/4 Sec. 30, T. 41 N, R. 11 west, S.R.B.M. Recorded in book 5-R, page 32

RECEIVED  
B.L.M. AZ STATE OFFICE

OCT 12 1979

10:00 A.M.  
PHOENIX, ARIZONA

RECORDING REQUESTED BY

WHEN RECORDED MAIL TO

Name  
Street  
Address  
City &  
State

RECEIVED  
B.L.M. AZ STATE OFFICE

OCT 12 1979

10:00 A.M.

PHOENIX DEED TO MINING CLAIM  
QUITCLAIM

PHOTO COPY

Recorded at Request of N. G. Baxter  
JAN 2 1973 7:00 Past 7:00 o'clock P. M.

Book 80 OFFICIAL RECORDS Page s 329-333  
Records of Mohave County, Arizona.

By John McCull  
Deputy Recorder

Jan McCull  
Recorder

73-54 INDEXED DEEDS

(SPACE ABOVE THIS LINE FOR RECORDER'S USE)

THIS INDENTURE, made the Sevanteenth day of July, 1968  
BETWEEN

Betty and Clell Breeding, husband and wife *the parties of the first part,*

AND N.G. Baxter

WITNESSETH: That the said part y of the first part, for and in consideration of the sum of Five hundred and no/100 Dollars, lawful money of the United States of America, to them in hand paid by the said part y of the second part, the receipt whereof is hereby acknowledged, have remised, released and forever quit-claimed, and by these presents do remise, release, and forever quitclaim, unto the said part y of the second part, and to his heirs and assigns,

All of our equity in and to the hereinafter named placer mining claims,

Gypsum Hill 1 to 35 in Washington County, Utah

Riveview 1 to 9 Washington County, Utah.

Gypsum City 1 to 20 Mohave County, Arizona Valley Gypsum 1 to 12

Gypsum hills 1 to 27, Gypsum Town 1 to 52, Tip Top 1 to 24, and

Gypsum Dome 1 to 23 in Mohave County, Arizona. (See attached sheet)

TOGETHER with all the Dips, Spurs and Angles, and also all the minerals, metals, ores, gold and silver bearing quartz, rock and earth and all other minerals therein; and all the rights, privileges and franchises thereto incident, appendant and appurtenant, or therewith usually had and enjoyed; and also, all and singular, the tenements, hereditaments and appurtenances thereunto belonging, or in any wise appertaining, the rents, issues and profits thereof; and also the estate, right, title, interest, property possession, claim and demand whatsoever, as well in law as in equity, of the said part ies of the first part, of, in or to the said premises, and every part and parcel thereto with the appurtenances, none

TO HAVE AND TO HOLD, all and singular the said premises, together with the appurtenances and privileges thereunto incident, unto said part y of the second part.

IN WITNESS WHEREOF, the said part ies of the first part have hereunto set their hands and seal s the day and year first above written.

Clell Breeding  
Betty Breeding

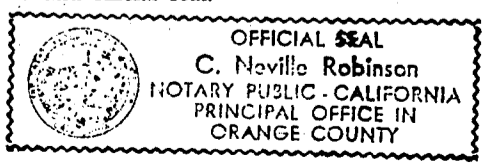
STATE OF California }  
County of Orange } SS.

On July 17, 1968 before me, the undersigned, a Notary Public in and for said State, personally appeared Clell Breeding and Betty Breeding

known to me to be the persons whose names are subscribed to the within instrument and acknowledged that they executed the same.

WITNESS my hand and official seal.

(Seal) C. Neville Robinson



NAME (TYPED OR PRINTED)  
Notary Public in and for said State.

C. NEVILLE ROBINSON  
My Commission Expires May 3, 1970

329

RECEIVED  
B.L.M. AZ STATE OFFICE

OCT 12 1979

10:00 A.M.  
PHOENIX, ARIZONA

Betty & Clell Breeding are not named on any of the Gypsum claims  
in Utah. Therefore, need not be recorded in the State of Utah.

*not to be recorded in Utah*

## Gypsum Hill Placer Claims:

Washington County, State of Utah

- # 1 - Northeast 1/4 Sec. 33, T. 42 S, R. 17 west, S.L.B.M. Recorded in book S-37, page 185
- # 2 - Southeast 1/4 Sec. 33, T. 42 S, R. 17 west, S.L.B.M. Recorded in book S-37, page 186
- # 3 - Southwest 1/4 Sec. 33, T. 42 S, R. 17 west, S.L.B.M. Recorded in book S-37, page 187
- # 4 - Northwest 1/4 Sec. 33, T. 42 S, R. 17 west, S.L.B.M. Recorded in book S-37, page 188
- # 5 - Northeast 1/4 Sec. 4, T. 43 S, R. 17 west, S.L.B.M. Recorded in book S-37, page 189
- # 6 - Southeast 1/4 Sec. 4, T. 43 S, R. 17 west, S.L.B.M. Recorded in book S-37, page 190
- # 7 - Southwest 1/4 Sec. 4, T. 43 S, R. 17 west, S.L.B.M. Recorded in book S-37, page 191
- # 8 - Northwest 1/4 Sec. 4, T. 43 S, R. 17 west, S.L.B.M. Recorded in book S-37, page 192
- # 9 - North 1/2 of north 1/2 Sec. 9, T. 43 S, R. 17 west, S.L.B.M. Recorded in book S-37, page 193
- #10 - Northeast 1/4 Sec. 3, T. 43 S, R. 17 west, S.L.B.M. Recorded in book S-37, page 194
- #11 - Southeast 1/4 Sec. 3, T. 43 S, R. 17 west, S.L.B.M. Recorded in book S-37, page 195
- #12 - Southwest 1/4 Sec. 3, T. 43 S, R. 17 west, S.L.B.M. Recorded in book S-37, page 196
- #13 - Northwest 1/4 Sec. 3, T. 43 S, R. 17 west, S.L.B.M. Recorded in book S-37, page 197
- #14 - Northeast 1/4 Sec. 11, T. 43 S, R. 17 west, S.L.B.M. Recorded in book S-37, page 198
- #15 - Southeast 1/4 Sec. 11, T. 43 S, R. 17 west, S.L.B.M. Recorded in book S-37, page 199
- #16 - Southwest 1/4 Sec. 11, T. 43 S, R. 17 west, S.L.B.M. Recorded in book S-37, page 200
- #17 - Northwest 1/4 Sec. 11, T. 43 S, R. 17 west, S.L.B.M. Recorded in book S-37, page 201
- #18 - Southeast 1/4 Sec. 12, T. 43 S, R. 17 west, S.L.B.M. Recorded in book S-37, page 202
- #19 - Southwest 1/4 Sec. 12, T. 43 S, R. 17 west, S.L.B.M. Recorded in book S-37, page 203
- #20 - Northwest 1/4 Sec. 12, T. 43 S, R. 17 west, S.L.B.M. Recorded in book S-37, page 204
- #21 - Northeast 1/4 Sec. 13, T. 43 S, R. 17 west, S.L.B.M. Recorded in book S-37, page 205
- #22 - Southeast 1/4 Sec. 13, T. 43 S, R. 17 west, S.L.B.M. Recorded in book S-37, page 206
- #23 - Southwest 1/4 Sec. 13, T. 43 S, R. 17 west, S.L.B.M. Recorded in book S-37, page 207
- #24 - Northwest 1/4 Sec. 13, T. 43 S, R. 17 west, S.L.B.M. Recorded in book S-37, page 208
- #25 - Northeast 1/4 Sec. 14, T. 43 S, R. 17 west, S.L.B.M. Recorded in book S-37, page 209
- #26 - Northeast 1/4 Sec. 18, T. 43 S, R. 17 west, S.L.B.M. Recorded in book S-37, page 210
- #27 - Southeast 1/4 Sec. 18, T. 43 S, R. 17 west, S.L.B.M. Recorded in book S-37, page 211
- #28 - Southwest 1/4 Sec. 18, T. 43 S, R. 17 west, S.L.B.M. Recorded in book S-37, page 212
- #29 - Northwest 1/4 Sec. 18, T. 43 S, R. 17 west, S.L.B.M. Recorded in book S-37, page 213
- #30 -
- #31 - Southeast 1/4 Sec. 14, T. 43 S, R. 17 west, S.L.B.M. Recorded in book S-38, page 236
- #32 - Southwest 1/4 Sec. 14, T. 43 S, R. 17 west, S.L.B.M. Recorded in book S-38, page 237
- #33 - Northwest 1/4 Sec. 14, T. 43 S, R. 17 west, S.L.B.M. Recorded in book S-38, page 238
- #34 - Northeast 1/4 Sec. 15, T. 43 S, R. 17 west, S.L.B.M. Recorded in book S-38, page 239
- #35 - Southeast 1/4 Sec. 15, T. 43 S, R. 17 west, S.L.B.M. Recorded in book S-38, page 240

RECEIVED

B.L.M. AZ STATE OFFICE

OCT 12 1979

10:00 A.M.

PHOENIX, ARIZONA

## Riverview Placer Claims:

Washington County, State of Utah

- # 1 - Southeast 1/4 Sec. 20, T. 43 S, R. 16 west, S.L.B.M. Recorded in book S-38, page 91
- # 2 - Southwest 1/4 Sec. 20, T. 43 S, R. 16 west, S.L.B.M. Recorded in book S-38, page 92
- # 3 - Northwest 1/4 Sec. 20, T. 43 S, R. 16 west, S.L.B.M. Recorded in book S-38, page 93
- # 4 - Northeast 1/4 Sec. 19, T. 43 S, R. 16 west, S.L.B.M. Recorded in book S-38, page 94
- # 5 - Southeast 1/4 Sec. 19, T. 43 S, R. 16 west, S.L.B.M. Recorded in book S-38, page 95
- # 6 - Southwest 1/4 Sec. 19, T. 43 S, R. 16 west, S.L.B.M. Recorded in book S-38, page 96
- # 7 - Northwest 1/4 Sec. 19, T. 43 S, R. 16 west, S.L.B.M. Recorded in book S-38, page 97
- # 8 - Northeast 1/4 Sec. 24, T. 43 S, R. 17 west, S.L.B.M. Recorded in book S-38, page 98
- # 9 - Southeast 1/4 Sec. 24, T. 43 S, R. 17 west, S.L.B.M. Recorded in book S-38, page 99

## Gypsum Hills Placer Claims:

Mohave County, State of Arizona

- # 1 - Northwest 1/4 Sec. 11, T. 41 N, R. 11 west, S.R.B.M. Recorded in book 5-R, page 33
- # 2 - Southwest 1/4 Sec. 11, T. 41 N, R. 11 west, S.R.B.M. Recorded in book 5-R, page 34
- # 3 - Northeast 1/4 Sec. 15, T. 41 N, R. 11 west, S.R.B.M. Recorded in book 5-R, page 35
- # 4 - Southeast 1/4 Sec. 15, T. 41 N, R. 11 west, S.R.B.M. Recorded in book 5-R, page 36
- # 5 - Southwest 1/4 Sec. 15, T. 41 N, R. 11 west, S.R.B.M. Recorded in book 5-R, page 37
- # 7 - Northeast 1/4 Sec. 22, T. 41 N, R. 11 west, S.R.B.M. Recorded in book 5-R, page 38
- # 8 - Southeast 1/4 Sec. 22, T. 41 N, R. 11 west, S.R.B.M. Recorded in book 5-R, page 39
- # 9 - Southwest 1/4 Sec. 22, T. 41 N, R. 11 west, S.R.B.M. Recorded in book 5-R, page 40
- #10 - Northwest 1/4 Sec. 22, T. 41 N, R. 11 west, S.R.B.M. Recorded in book 5-R, page 41
- #11 - Northwest 1/4 Sec. 23, T. 41 N, R. 11 west, S.R.B.M. Recorded in book 5-R, page 42
- #12 - Southwest 1/4 Sec. 23, T. 41 N, R. 11 west, S.R.B.M. Recorded in book 5-R, page 43
- #13 - Southeast 1/4 Sec. 23, T. 41 N, R. 11 west, S.R.B.M. Recorded in book 5-R, page 44
- #14 - Northeast 1/4 Sec. 26, T. 41 N, R. 11 west, S.R.B.M. Recorded in book 5-R, page 45
- #15 - Northwest 1/4 Sec. 26, T. 41 N, R. 11 west, S.R.B.M. Recorded in book 5-R, page 46
- #16 - Northeast 1/4 Sec. 27, T. 41 N, R. 11 west, S.R.B.M. Recorded in book 5-R, page 47
- #17 - Southeast 1/4 Sec. 27, T. 41 N, R. 11 west, S.R.B.M. Recorded in book 5-R, page 48
- #18 - Southwest 1/4 Sec. 27, T. 41 N, R. 11 west, S.R.B.M. Recorded in book 5-R, page 49
- #19 - Northwest 1/4 Sec. 27, T. 41 N, R. 11 west, S.R.B.M. Recorded in book 5-R, page 50
- #20 - Northeast 1/4 Sec. 28, T. 41 N, R. 11 west, S.R.B.M. Recorded in book 5-R, page 51
- #21 - Southeast 1/4 Sec. 28, T. 41 N, R. 11 west, S.R.B.M. Recorded in book 5-R, page 52
- #22 - Southwest 1/4 Sec. 28, T. 41 N, R. 11 west, S.R.B.M. Recorded in book 5-R, page 53
- #23 - Northwest 1/4 Sec. 28, T. 41 N, R. 11 west, S.R.B.M. Recorded in book 5-R, page 54
- #24 - Northeast 1/4 Sec. 33, T. 41 N, R. 11 west, S.R.B.M. Recorded in book 5-R, page 55
- #25 - Southeast 1/4 Sec. 33, T. 41 N, R. 11 west, S.R.B.M. Recorded in book 5-R, page 56
- #26 - Southwest 1/4 Sec. 33, T. 41 N, R. 11 west, S.R.B.M. Recorded in book 5-R, page 57
- #27 - Northwest 1/4 Sec. 33, T. 41 N, R. 11 west, S.R.B.M. Recorded in book 5-R, page 58

## Tip Top Gypsum Placer Claims:

Mohave County, State of Arizona

- # 1 - Southeast 1/4 Sec. 14, T. 40 N, R. 12 west, S.R.B.M. Recorded in book 5-R, page 196
- # 2 - Northeast 1/4 Sec. 13, T. 40 N, R. 12 west, S.R.B.M. Recorded in book 5-R, page 197
- # 3 - Southwest 1/4 Sec. 13, T. 40 N, R. 12 west, S.R.B.M. Recorded in book 5-R, page 198
- # 4 - Northwest 1/4 Sec. 13, T. 40 N, R. 12 west, S.R.B.M. Recorded in book 5-R, page 199
- # 5 - Northwest 1/4 Sec. 7, T. 40 N, R. 11 west, S.R.B.M. Recorded in book 5-R, page 200
- # 6 - Southwest 1/4 Sec. 6, T. 40 N, R. 11 west, S.R.B.M. Recorded in book 5-R, page 201
- # 7 - Southeast 1/4 Sec. 6, T. 40 N, R. 11 west, S.R.B.M. Recorded in book 5-R, page 202
- # 8 - Northeast 1/4 Sec. 6, T. 40 N, R. 11 west, S.R.B.M. Recorded in book 5-R, page 203
- # 9 - Northeast 1/4 Sec. 5, T. 40 N, R. 11 west, S.R.B.M. Recorded in book 5-R, page 204
- #10 - Southeast 1/4 Sec. 5, T. 40 N, R. 11 west, S.R.B.M. Recorded in book 5-R, page 205
- #11 - Southwest 1/4 Sec. 5, T. 40 N, R. 11 west, S.R.B.M. Recorded in book 5-R, page 206
- #12 - Northwest 1/4 Sec. 5, T. 40 N, R. 11 west, S.R.B.M. Recorded in book 5-R, page 207
- #13 - Northeast 1/4 Sec. 4, T. 40 N, R. 11 west, S.R.B.M. Recorded in book 5-R, page 208
- #14 - Southeast 1/4 Sec. 4, T. 40 N, R. 11 west, S.R.B.M. Recorded in book 5-R, page 209
- #15 - Southwest 1/4 Sec. 4, T. 40 N, R. 11 west, S.R.B.M. Recorded in book 5-R, page 210
- #16 - Northwest 1/4 Sec. 4, T. 40 N, R. 11 west, S.R.B.M. Recorded in book 5-R, page 211
- #17 - Northeast 1/4 Sec. 33, T. 41 N, R. 11 west, S.R.B.M. Recorded in book 5-R, page 212
- #18 - Southeast 1/4 Sec. 33, T. 41 N, R. 11 west, S.R.B.M. Recorded in book 5-R, page 213
- #19 - Southwest 1/4 Sec. 33, T. 41 N, R. 11 west, S.R.B.M. Recorded in book 5-R, page 214
- #20 - Northwest 1/4 Sec. 33, T. 41 N, R. 11 west, S.R.B.M. Recorded in book 5-R, page 215
- #21 - Northeast 1/4 Sec. 34, T. 41 N, R. 11 west, S.R.B.M. Recorded in book 5-R, page 216
- #22 - Southeast 1/4 Sec. 34, T. 41 N, R. 11 west, S.R.B.M. Recorded in book 5-R, page 217
- #23 - Southwest 1/4 Sec. 34, T. 41 N, R. 11 west, S.R.B.M. Recorded in book 5-R, page 218
- #24 - Northwest 1/4 Sec. 34, T. 41 N, R. 11 west, S.R.B.M. Recorded in book 5-R, page 219

RECEIVED  
B.L.M. AZ STATE OFFICE

OCT 12 1979

10:00 A.M.  
PHOENIX, ARIZONA

## Gypsum Town Placer Claims:

A MC 74022  
Mohave County, State of Arizona

- # 1 - Northeast 1/4 Sec. 26, T. 41 N, R. 12 west, S.R.B.M. Recorded in book 5-Q, page 483  
 # 2 - Southeast 1/4 Sec. 26, T. 41 N, R. 12 west, S.R.B.M. Recorded in book 5-Q, page 484  
 # 3 - Southwest 1/4 Sec. 26, T. 41 N, R. 12 west, S.R.B.M. Recorded in book 5-Q, page 485  
 # 4 - Northwest 1/4 Sec. 26, T. 41 N, R. 12 west, S.R.B.M. Recorded in book 5-Q, page 486  
 # 5 - Northeast 1/4 Sec. 25, T. 41 N, R. 12 west, S.R.B.M. Recorded in book 5-Q, page 487  
 # 6 - Southeast 1/4 Sec. 25, T. 41 N, R. 12 west, S.R.B.M. Recorded in book 5-Q, page 488  
 # 7 - Southwest 1/4 Sec. 25, T. 41 N, R. 12 west, S.R.B.M. Recorded in book 5-Q, page 489  
 # 8 - Northwest 1/4 Sec. 25, T. 41 N, R. 12 west, S.R.B.M. Recorded in book 5-Q, page 490  
 # 9 - Northeast 1/4 Sec. 35, T. 41 N, R. 12 west, S.R.B.M. Recorded in book 5-Q, page 491  
 #10 - Southeast 1/4 Sec. 35, T. 41 N, R. 12 west, S.R.B.M. Recorded in book 5-Q, page 492  
 #11 - Southwest 1/4 Sec. 35, T. 41 N, R. 12 west, S.R.B.M. Recorded in book 5-Q, page 493  
 #12 - Northwest 1/4 Sec. 35, T. 41 N, R. 12 west, S.R.B.M. Recorded in book 5-Q, page 494  
 #13 - Northeast 1/4 Sec. 2, T. 40 N, R. 12 west S.R.B.M. " "book 6D " 45  
 #14 - Southeast 1/4 Sec. 2, T. 40 N, R. 12 west S.R.B.M. " "book 6D " 46  
 #15 - Southwest 1/4 Sec. 2, T. 40 N, R. 12 west S.R.B.M. " "book 6 D " 47  
 #16 - Northwest 1/4 Sec. 2, T. 40 N, R. 12 west S.R.B.M. " "book 6-D " 48  
 #17 - Northeast 1/4 Sec. 11, T. 40 N, R. 12 west, S.R.B.M. Recorded in book 5-Q, page 495  
 #18 - Southeast 1/4 Sec. 11, T. 40 N, R. 12 west, S.R.B.M. Recorded in book 5-Q, page 496  
 #19 - Southwest 1/4 Sec. 11, T. 40 N, R. 12 west, S.R.B.M. Recorded in book 5-Q, page 497  
 #20 - Northwest 1/4 Sec. 11, T. 40 N, R. 12 west, S.R.B.M. Recorded in book 5-Q, page 498  
 #21 - Northwest 1/4 Sec. 14, T. 40 N, R. 12 west, S.R.B.M. Recorded in book 5-Q, page 499  
 #22 - Northeast 1/4 Sec. 15, T. 40 N, R. 12 west, S.R.B.M. Recorded in book 5-Q, page 500  
 #23 - Southeast 1/4 Sec. 15, T. 40 N, R. 12 west, S.R.B.M. Recorded in book 5-R, page 1  
 #24 - Southwest 1/4 Sec. 15, T. 40 N, R. 12 west, S.R.B.M. Recorded in book 5-R, page 2  
 #25 - Northwest 1/4 Sec. 15, T. 40 N, R. 12 west, S.R.B.M. Recorded in book 5-R, page 3  
 #26 - Northeast 1/4 Sec. 21, T. 40 N, R. 12 west, S.R.B.M. Recorded in book 5-R, page 4  
 #27 - Southeast 1/4 Sec. 21, T. 40 N, R. 12 west, S.R.B.M. Recorded in book 5-R, page 5  
 #28 - Northeast 1/4 Sec. 22, T. 40 N, R. 12 west, S.R.B.M. Recorded in book 5-R, page 6  
 #29 - Southeast 1/4 Sec. 22, T. 40 N, R. 12 west, S.R.B.M. Recorded in book 5-R, page 7  
 #30 - Southwest 1/4 Sec. 22, T. 40 N, R. 12 west, S.R.B.M. Recorded in book 5-R, page 8  
 #31 - Northwest 1/4 Sec. 22, T. 40 N, R. 12 west, S.R.B.M. Recorded in book 5-R, page 9  
 #32 - Northwest 1/4 Sec. 27, T. 40 N, R. 12 west, S.R.B.M. Recorded in book 5-R, page 10  
 #33 - Southwest 1/4 Sec. 27, T. 40 N, R. 12 west, S.R.B.M. Recorded in book 5-R, page 11  
 #34 - Northeast 1/4 Sec. 28, T. 40 N, R. 12 west, S.R.B.M. Recorded in book 5-R, page 12  
 #35 - Southeast 1/4 Sec. 28, T. 40 N, R. 12 west, S.R.B.M. Recorded in book 5-R, page 13  
 #45 - Northeast 1/4 Sec. 3, T. 40 N, R. 12 west, S.R.B.M. Recorded in book 5-R, page 220  
 #46 - Southeast 1/4 Sec. 3, T. 40 N, R. 12 west, S.R.B.M. Recorded in book 5-R, page 221  
 #47 - Southwest 1/4 Sec. 3, T. 40 N, R. 12 west, S.R.B.M. Recorded in book 5-R, page 222  
 #48 - Northwest 1/4 Sec. 3, T. 40 N, R. 12 west, S.R.B.M. Recorded in book 5-R, page 223  
 #49 - Northeast 1/4 Sec. 10, T. 40 N, R. 12 west, S.R.B.M. Recorded in book 5-R, page 224  
 #50 - Southeast 1/4 Sec. 10, T. 40 N, R. 12 west, S.R.B.M. Recorded in book 5-R, page 225  
 #51 - Southwest 1/4 Sec. 10, T. 40 N, R. 12 west, S.R.B.M. Recorded in book 5-R, page 226  
 #52 - Northwest 1/4 Sec. 10, T. 40 N, R. 12 west, S.R.B.M. Recorded in book 5-R, page 227

## Gypsum Dome Placer Claims:

Mohave County, State of Arizona

- # 1 - Northeast 1/4 Sec. 3, T. 41 N, R. 11 west, S.R.B.M. Recorded in book 5-R, page 14  
 # 2 - Southeast 1/4 Sec. 3, T. 41 N, R. 11 west, S.R.B.M. Recorded in book 5-R, page 15  
 # 3 - Southwest 1/4 Sec. 3, T. 41 N, R. 11 west, S.R.B.M. Recorded in book 5-R, page 16  
 # 4 - Southeast 1/4 Sec. 9, T. 41 N, R. 11 west, S.R.B.M. Recorded in book 5-R, page 17  
 # 9 - Northeast 1/4 Sec. 20, T. 41 N, R. 11 west, S.R.B.M. Recorded in book 5-R, page 18  
 #10 - Southeast 1/4 Sec. 20, T. 41 N, R. 11 west, S.R.B.M. Recorded in book 5-R, page 19  
 #11 - Southwest 1/4 Sec. 20, T. 41 N, R. 11 west, S.R.B.M. Recorded in book 5-R, page 20  
 #12 - Northwest 1/4 Sec. 20, T. 41 N, R. 11 west, S.R.B.M. Recorded in book 5-R, page 21  
 #13 - Northwest 1/4 Sec. 21, T. 41 N, R. 11 west, S.R.B.M. Recorded in book 5-R, page 22  
 #14 - Northeast 1/4 Sec. 21, T. 41 N, R. 11 west, S.R.B.M. Recorded in book 5-R, page 23  
 #15 - Southeast 1/4 Sec. 21, T. 41 N, R. 11 west, S.R.B.M. Recorded in book 5-R, page 24  
 #16 - Southwest 1/4 Sec. 21, T. 41 N, R. 11 west, S.R.B.M. Recorded in book 5-R, page 25  
 #17 - Northeast 1/4 Sec. 19, T. 41 N, R. 11 west, S.R.B.M. Recorded in book 5-R, page 26  
 #18 - Southeast 1/4 Sec. 19, T. 41 N, R. 11 west, S.R.B.M. Recorded in book 5-R, page 27  
 #19 - Southwest 1/4 Sec. 19, T. 41 N, R. 11 west, S.R.B.M. Recorded in book 5-R, page 28  
 #20 - Northeast 1/4 Sec. 30, T. 41 N, R. 11 west, S.R.B.M. Recorded in book 5-R, page 29  
 #21 - Southeast 1/4 Sec. 30, T. 41 N, R. 11 west, S.R.B.M. Recorded in book 5-R, page 30  
 #22 - Southwest 1/4 Sec. 30, T. 41 N, R. 11 west, S.R.B.M. Recorded in book 5-R, page 31  
 #23 - Northwest 1/4 Sec. 30, T. 41 N, R. 11 west, S.R.B.M. Recorded in book 5-R, page 32



RECEIVED  
B.L.M. AZ STATE OFFICE

OCT 12 1979

10:00 A.M.  
PHOENIX, ARIZONA

Gypsum City Placer Claims:

Mohave County, Arizona.

						Recorded, Book	Page
#-1-	SW $\frac{1}{4}$ NW $\frac{1}{4}$	Sec. 8, T. 41 N, R. 12 W, S.R.B.M.	amended 40 acre	5-R, .....	"	77	
#-2-	W $\frac{1}{2}$ SW $\frac{1}{4}$	Sec. 8, T. 41 N, R. 12 W, S.R.B.M.	amended 80 acres	5-R, .....	"	78	
#-3	SE $\frac{1}{4}$	Sec. 7, T. 41 N, R. 12 W, S.R.B.M.		5-R, .....	"	79	
#-4	WS $\frac{1}{4}$	Sec. 7, T. 41 N, R. 12 W, S.R.B.M.		5-R, .....	"	80	
#-5	NE $\frac{1}{4}$	Sec. 18, T. 41 N, R. 12 W, S.R.B.M.		5-R, .....	"	81	
#-6	SE $\frac{1}{4}$	Sec. 18, T. 41 N, R. 12 W, S.R.B.M.		5-R, .....	"	82	
#-7	SW $\frac{1}{4}$	Sec. 18, T. 41 N, R. 12 W, S.R.B.M.		5-R, .....	"	83	
#-8	NW $\frac{1}{4}$	Sec. 18, T. 41 N, R. 12 W, S.R.B.M.		5-R, .....	"	84	
#9-	NE $\frac{1}{4}$	Sec. 19, T. 41 N, R. 12 W, S.R.B.M.		5-R, .....	"	85	
#10-	SE $\frac{1}{4}$	Sec. 19, T. 41 N, R. 12 W, S.R.B.M.		5-R, .....	"	86	
#11-	SW $\frac{1}{4}$	Sec. 19, T. 41 N, R. 12 W, S.R.B.M.		5-R, .....	"	87	
#12-	NW $\frac{1}{4}$	Sec. 19, T. 41 N, R. 12 W, S.R.B.M.		5-R, .....	"	88	
#13-	SW $\frac{1}{4}$	Sec. 20, T. 41 N, R. 12 W, S.R.B.M.		5-R, .....	"	89	
#14	SE $\frac{1}{4}$	Sec. 24, T. 41 N, R. 13 W, S.R.B.M.		5-R, .....	"	90	
#15	NE $\frac{1}{4}$	Sec. 24, T. 41 N, R. 13 W, S.R.B.M.		5-R, .....	"	91	
# 16	SE $\frac{1}{4}$	Sec. 13, T. 41 N, R. 13 W, S.R.B.M.		5-R, .....	"	92	
# 17	SW $\frac{1}{4}$	Sec. 13, T. 41 N, R. 13 W, S.R.B.M.		5-R, .....	"	93	
# 18	NE $\frac{1}{4}$	Sec. 13, T. 41 N, R. 13 W, S.R.B.M.		5-R, .....	"	94	
# 19	NE $\frac{1}{4}$	Sec. 7, T. 41 N, R. 12 W, S.R.B.M.		5-T, .....	"	198	
# 20	NW $\frac{1}{4}$	Sec. 7, T. 41 N, R. 12 W, S.R.B.M.		5-T, .....	"	199	
#21	SE $\frac{1}{4}$	Sec. 12, T. 41 N, R. 13 W, S.R.B.M.		6-V, .....	"	479	

RECEIVED  
B.L.M. AZ STATE OFFICE

OCT 12 1979

10:00 A.M.  
PHOENIX, ARIZONA

Gypsum City Placer Claims:

Mohave County, Arizona.

Claim #	Section	T	R	W	S.R.B.M.	Recorded, Book	Page
#-1-	SW $\frac{1}{2}$ NW $\frac{1}{2}$	Sec. 8,	T. 41 N.	R. 12 W.	S.R.B.M.	Recorded, Book	Page
					amended 40 acre	5-R, .....	77
#-2-	W $\frac{1}{2}$ SW $\frac{1}{2}$	Sec. 8,	T. 41 N,	R. 12 W,	S.R.B.M.	5-R, .....	78
					amended 80 acres		
#-3	SE $\frac{1}{2}$	Sec. 7,	T. 41 N,	R. 12 W,	S.R.B.M.	5-R, .....	79
#-4	WS $\frac{1}{2}$	Sec. 7,	T. 41 N,	R. 12 W,	S.R.B.M.	5-R, .....	80
#-5	NE $\frac{1}{2}$	Sec. 18,	T. 41 N,	R. 12 W,	S.R.B.M.	5-R, .....	81
#-6	SE $\frac{1}{2}$	Sec. 18,	T. 41 N,	R. 12 W,	S.R.B.M.	5-R, .....	82
#-7	SW $\frac{1}{2}$	Sec. 18,	T. 41 N,	R. 12 W,	S.R.B.M.	5-R, .....	83
#-8	NW $\frac{1}{2}$	Sec. 18,	T. 41 N,	R. 12 W,	S.R.B.M.	5-R, .....	84
#9-	NE $\frac{1}{2}$	Sec. 19,	T. 41 N,	R. 12 W,	S.R.B.M.	5-R, .....	85
#10-	SE $\frac{1}{2}$	Sec. 19,	T. 41 N,	R. 12 W,	S.R.B.M.	5-R, .....	86
#11-	SW $\frac{1}{2}$	Sec. 19,	T. 41 N,	R. 12 W,	S.R.B.M.	5-R, .....	87
#12-	NW $\frac{1}{2}$	Sec. 19,	T. 41 N,	R. 12 W,	S.R.B.M.	5-R, .....	88
#13-	SW $\frac{1}{2}$	Sec. 20,	T. 41 N,	R. 12 W,	S.R.B.M.	5-R .....	89
#14	SE $\frac{1}{2}$	Sec. 24,	T. 41 N,	R. 13 W,	S.R.B.M.	5-R .....	90
#15	NE $\frac{1}{2}$	Sec. 24,	T. 41 N,	R. 13 W,	S.R.B.M.	5-R .....	91
# 16	SE $\frac{1}{2}$	Sec. 13,	T. 41 N,	R. 13 W,	S.R.B.M.	5-R .....	92
# 17	SW $\frac{1}{2}$	Sec. 13,	T. 41 N,	R. 13 W,	S.R.B.M.	5-R .....	93
# 18	NE $\frac{1}{2}$	Sec. 13,	T. 41 N,	R. 13 W,	S.R.B.M.	5-R .....	94
# 19	NE $\frac{1}{2}$	Sec. 7,	T. 41 N,	R. 12 W,	S.R.B.M.	5-T .....	198
# 20	NW $\frac{1}{2}$	Sec. 7,	T. 41 N,	R. 12 W,	S.R.B.M.	5-T .....	199
#21	SE $\frac{1}{2}$	Sec. 12,	T. 41 N,	R. 13 W,	S.R.B.M.	6-V .....	479

TOTAL 21 CLAIMS

RECEIVED  
B.L.M. AZ STATE OFFICE

OCT 12 1979

10:00 A.M.  
PHOENIX, ARIZONA

**ABSTRACT OF TITLE**

**BAXTER-GREER**

**ARIZONA GYPSUM MINING CLAIMS**

RECEIVED  
B.L.M. AZ STATE OFFICE

OCT 12 1979

10:00 A.M.  
PHOENIX, ARIZONA

**1962 to**

**1978** *and* **1979**

**ABSTRACT OF TITLE**  
**BAXTER-GREER**  
**ARIZONA GYPSUM MINING CLAIMS**

ANNUAL ASSESSMENT WORK ON ALL CLAIMS  
IN ARIZONA FROM 1962 - 1978. *and* 1979

RECEIVED  
B.L.M. AZ STATE OFFICE

OCT 12 1979

10:00 A.M.  
PHOENIX, ARIZONA

RECORDING REQUESTED BY  
WALTER D. GREER

WHEN RECORDED MAIL TO

Name  
Street  
Address  
City &  
State

Walter D. Greer  
28445 N. Oak Spring Cyn. Rd.  
Canyon Country, Ca. 91351

Indexed P. 71 L  
78-22509

Microfilmed 74022

Recorded at Request of Walter Greer

AUG 2 '78 - 8 00 AM

in book 481 of Official Records, Page 824-826

Records of Mohave County, Arizona

By Joan McCall  
Deputy Recorder

Recorder

300

(SPACE ABOVE THIS LINE FOR RECORDER'S USE)

### PROOF OF ANNUAL LABOR

LODE OR PLACER

STATE OF CALIFORNIA } ss.  
COUNTY OF LOS ANGELES

WALTER D. GREER, being first duly sworn, deposes and says:

(1) At least One Hundred Dollars (\$ 100.00 ) Dollars worth of labor or improvements was performed or made during the assessment year beginning 12 o'clock noon of the first day of Sept., 19 77 and ending on 12 o'clock noon of the first day of Sept., 19 78 upon each of the following named placer mining claims:  
Gypsum Hills Placer Claims numbering 1 through 27 inclusive; Tip Top Gypsum Placer Claims numbers 1 through 24 inclusive; Gypsum Town Placer claims number 1 through 52 inclusive; Gypsum Dome Placer Claims numbers 1 through 23 inclusive; located in Section, Township and range and recorded in book and page as shown on the attached page 2 included herein and made a part hereof, and page 3.

RECEIVED  
B.L.M. AZ STATE OFFICE

OCT 12 1979

Sig Miller Mountain Quail Cyn. Mining Claim ~~s~~ situated in  
the and Sunshine Trail PHOENIX, ARIZONA of Mohave  
State of Arizona

(2) Such expenditure was made by or at the expense of Walter D. Greer, 28445 No. Oak Spring Cyn. Rd., Canyon Country, Ca. 91351, the owner s of the claim s for the purpose of complying with the laws of the United States and of the State of Arizona pertaining to annual assessment work.

(3) The labor or improvements so performed or made during said assessment year are as follows:  
Stripping quarry sites and road repairs more than 7 cubic yards of earth moved by dozer, said work was performed by. J. J. Contruction Co. of St. George, Utah for the benefit of Walter D. Greer, Etal.

Walter D. Greer  
(Signature of Affiant)

Residing at 28445 N. Oak Spring Canyon Rd.  
Canyon Country, Ca. 91351

Subscribed and Sworn to before me

JULY 31, 1978

OFFICIAL SEAL  
SHIROO Y. YOSHIMOTO  
NOTARY PUBLIC - CALIFORNIA  
LOS ANGELES COUNTY  
My comm. expires MAR 18, 1979

Shiroo Y. Yoshimoto  
NAME (TYPED OR PRINTED)  
Notary Public in and for said State.

Footnotes 1 and 2: See Reverse Side.

(Seal)

BOOK 481 PAGE 824

Gypsum Hills Placer Claims:

Mohave County, State of Arizona

- # 1 - Northwest 1/4 Sec. 11, T. 41 N, R. 11 west, S.R.B.M. Recorded in book 5-R, page 33
- # 2 - Southwest 1/4 Sec. 11, T. 41 N, R. 11 west, S.R.B.M. Recorded in book 5-R, page 34
- # 3 - Northeast 1/4 Sec. 15, T. 41 N, R. 11 west, S.R.B.M. Recorded in book 5-R, page 35
- # 4 - Southeast 1/4 Sec. 15, T. 41 N, R. 11 west, S.R.B.M. Recorded in book 5-R, page 36
- # 5 - Southwest 1/4 Sec. 15, T. 41 N, R. 11 west, S.R.B.M. Recorded in book 5-R, page 37
- # 7 - Northeast 1/4 Sec. 22, T. 41 N, R. 11 west, S.R.B.M. Recorded in book 5-R, page 38
- # 8 - Southeast 1/4 Sec. 22, T. 41 N, R. 11 west, S.R.B.M. Recorded in book 5-R, page 39
- # 9 - Southwest 1/4 Sec. 22, T. 41 N, R. 11 west, S.R.B.M. Recorded in book 5-R, page 40
- #10 - Northwest 1/4 Sec. 22, T. 41 N, R. 11 west, S.R.B.M. Recorded in book 5-R, page 41
- #11 - Northwest 1/4 Sec. 23, T. 41 N, R. 11 west, S.R.B.M. Recorded in book 5-R, page 42
- #12 - Southwest 1/4 Sec. 23, T. 41 N, R. 11 west, S.R.B.M. Recorded in book 5-R, page 43
- #13 - Southeast 1/4 Sec. 23, T. 41 N, R. 11 west, S.R.B.M. Recorded in book 5-R, page 44
- #14 - Northeast 1/4 Sec. 26, T. 41 N, R. 11 west, S.R.B.M. Recorded in book 5-R, page 45
- #15 - Northwest 1/4 Sec. 26, T. 41 N, R. 11 west, S.R.B.M. Recorded in book 5-R, page 46
- #16 - Northeast 1/4 Sec. 27, T. 41 N, R. 11 west, S.R.B.M. Recorded in book 5-R, page 47
- #17 - Southeast 1/4 Sec. 27, T. 41 N, R. 11 west, S.R.B.M. Recorded in book 5-R, page 48
- #18 - Southwest 1/4 Sec. 27, T. 41 N, R. 11 west, S.R.B.M. Recorded in book 5-R, page 49
- #19 - Northwest 1/4 Sec. 27, T. 41 N, R. 11 west, S.R.B.M. Recorded in book 5-R, page 50
- #20 - Northeast 1/4 Sec. 28, T. 41 N, R. 11 west, S.R.B.M. Recorded in book 5-R, page 51
- #21 - Southeast 1/4 Sec. 28, T. 41 N, R. 11 west, S.R.B.M. Recorded in book 5-R, page 52
- #22 - Southwest 1/4 Sec. 28, T. 41 N, R. 11 west, S.R.B.M. Recorded in book 5-R, page 53
- #23 - Northwest 1/4 Sec. 28, T. 41 N, R. 11 west, S.R.B.M. Recorded in book 5-R, page 54
- #24 - Northeast 1/4 Sec. 33, T. 41 N, R. 11 west, S.R.B.M. Recorded in book 5-R, page 55
- #25 - Southeast 1/4 Sec. 33, T. 41 N, R. 11 west, S.R.B.M. Recorded in book 5-R, page 56
- #26 - Southwest 1/4 Sec. 33, T. 41 N, R. 11 west, S.R.B.M. Recorded in book 5-R, page 57
- #27 - Northwest 1/4 Sec. 33, T. 41 N, R. 11 west, S.R.B.M. Recorded in book 5-R, page 58

RECEIVED  
B.L.M. AZ STATE OFFICE

TOTAL 26 CLAIMS

OCT 12 1979

Tip Top Gypsum Placer Claims:

10:00 A.M.  
PHOENIX, ARIZONA

Mohave County, State of Arizona

- # 1 - Southeast 1/4 Sec. 14, T. 40 N, R. 12 west, S.R.B.M. Recorded in book 5-R, page 196
- # 2 - Northeast 1/4 Sec. 13, T. 40 N, R. 12 west, S.R.B.M. Recorded in book 5-R, page 197
- # 3 - Southwest 1/4 Sec. 13, T. 40 N, R. 12 west, S.R.B.M. Recorded in book 5-R, page 198
- # 4 - Northwest 1/4 Sec. 13, T. 40 N, R. 12 west, S.R.B.M. Recorded in book 5-R, page 199
- # 5 - Northwest 1/4 Sec. 7, T. 40 N, R. 11 west, S.R.B.M. Recorded in book 5-R, page 200
- # 6 - Southwest 1/4 Sec. 6, T. 40 N, R. 11 west, S.R.B.M. Recorded in book 5-R, page 201
- # 7 - Southeast 1/4 Sec. 6, T. 40 N, R. 11 west, S.R.B.M. Recorded in book 5-R, page 202
- # 8 - Northeast 1/4 Sec. 6, T. 40 N, R. 11 west, S.R.B.M. Recorded in book 5-R, page 203
- # 9 - Northeast 1/4 Sec. 5, T. 40 N, R. 11 west, S.R.B.M. Recorded in book 5-R, page 204
- #10 - Southeast 1/4 Sec. 5, T. 40 N, R. 11 west, S.R.B.M. Recorded in book 5-R, page 205
- #11 - Southwest 1/4 Sec. 5, T. 40 N, R. 11 west, S.R.B.M. Recorded in book 5-R, page 206
- #12 - Northwest 1/4 Sec. 5, T. 40 N, R. 11 west, S.R.B.M. Recorded in book 5-R, page 207
- #13 - Northeast 1/4 Sec. 4, T. 40 N, R. 11 west, S.R.B.M. Recorded in book 5-R, page 208
- #14 - Southeast 1/4 Sec. 4, T. 40 N, R. 11 west, S.R.B.M. Recorded in book 5-R, page 209
- #15 - Southwest 1/4 Sec. 4, T. 40 N, R. 11 west, S.R.B.M. Recorded in book 5-R, page 210
- #16 - Northwest 1/4 Sec. 4, T. 40 N, R. 11 west, S.R.B.M. Recorded in book 5-R, page 211
- #17 - Northeast 1/4 Sec. 33, T. 41 N, R. 11 west, S.R.B.M. Recorded in book 5-R, page 212
- #18 - Southeast 1/4 Sec. 33, T. 41 N, R. 11 west, S.R.B.M. Recorded in book 5-R, page 213
- #19 - Southwest 1/4 Sec. 33, T. 41 N, R. 11 west, S.R.B.M. Recorded in book 5-R, page 214
- #20 - Northwest 1/4 Sec. 33, T. 41 N, R. 11 west, S.R.B.M. Recorded in book 5-R, page 215
- #21 - Northeast 1/4 Sec. 34, T. 41 N, R. 11 west, S.R.B.M. Recorded in book 5-R, page 216
- #22 - Southeast 1/4 Sec. 34, T. 41 N, R. 11 west, S.R.B.M. Recorded in book 5-R, page 217
- #23 - Southwest 1/4 Sec. 34, T. 41 N, R. 11 west, S.R.B.M. Recorded in book 5-R, page 218
- #24 - Northwest 1/4 Sec. 34, T. 41 N, R. 11 west, S.R.B.M. Recorded in book 5-R, page 219

TOTAL 24 CLAIMS

# 2

BOOK 481 PAGE 825

- # 1 - Northeast 1/4 Sec. 26, T. 41 N, R. 12 west, S.R.B.M. Recorded in book 5-Q, page 483  
 # 2 - Southeast 1/4 Sec. 26, T. 41 N, R. 12 west, S.R.B.M. Recorded in book 5-Q, page 484  
 # 3 - Southwest 1/4 Sec. 26, T. 41 N, R. 12 west, S.R.B.M. Recorded in book 5-Q, page 485  
 # 4 - Northwest 1/4 Sec. 26, T. 41 N, R. 12 west, S.R.B.M. Recorded in book 5-Q, page 486  
 # 5 - Northeast 1/4 Sec. 25, T. 41 N, R. 12 west, S.R.B.M. Recorded in book 5-Q, page 487  
 # 6 - Southeast 1/4 Sec. 25, T. 41 N, R. 12 west, S.R.B.M. Recorded in book 5-Q, page 488  
 # 7 - Southwest 1/4 Sec. 25, T. 41 N, R. 12 west, S.R.B.M. Recorded in book 5-Q, page 489  
 # 8 - Northwest 1/4 Sec. 25, T. 41 N, R. 12 west, S.R.B.M. Recorded in book 5-Q, page 490  
 # 9 - Northeast 1/4 Sec. 35, T. 41 N, R. 12 west, S.R.B.M. Recorded in book 5-Q, page 491  
 #10 - Southeast 1/4 Sec. 35, T. 41 N, R. 12 west, S.R.B.M. Recorded in book 5-Q, page 492  
 #11 - Southwest 1/4 Sec. 35, T. 41 N, R. 12 west, S.R.B.M. Recorded in book 5-Q, page 493  
 #12 - Northwest 1/4 Sec. 35, T. 41 N, R. 12 west, S.R.B.M. Recorded in book 5-Q, page 494  
 #13 - Northeast 1/4 Sec. 2, T. 40 N, R. 12 west S.R.B.M. " "book 6D " 45  
 #14 - Southeast 1/4 Sec. 2, T. 40 N, R. 12 west S.R.B.M. " "book 6D " 46  
 #15 - Southwest 1/4 Sec. 2, T. 40 N, R. 12 west S.R.B.M. " "book 6 D " 47  
 #16 - Northwest 1/4 Sec. 2, T. 40 N, R. 12 west S.R.B.M. " "book 6-D " 48  
 #17 - Northeast 1/4 Sec. 11, T. 40 N, R. 12 west, S.R.B.M. Recorded in book 5-Q, page 495  
 #18 - Southeast 1/4 Sec. 11, T. 40 N, R. 12 west, S.R.B.M. Recorded in book 5-Q, page 496  
 #19 - Southwest 1/4 Sec. 11, T. 40 N, R. 12 west, S.R.B.M. Recorded in book 5-Q, page 497  
 #20 - Northwest 1/4 Sec. 11, T. 40 N, R. 12 west, S.R.B.M. Recorded in book 5-Q, page 498  
 #21 - Northwest 1/4 Sec. 14, T. 40 N, R. 12 west, S.R.B.M. Recorded in book 5-Q, page 499  
 #22 - Northeast 1/4 Sec. 15, T. 40 N, R. 12 west, S.R.B.M. Recorded in book 5-Q, page 500  
 #23 - Southeast 1/4 Sec. 15, T. 40 N, R. 12 west, S.R.B.M. Recorded in book 5-R, page 1  
 #24 - Southwest 1/4 Sec. 15, T. 40 N, R. 12 west, S.R.B.M. Recorded in book 5-R, page 2  
 #25 - Northwest 1/4 Sec. 15, T. 40 N, R. 12 west, S.R.B.M. Recorded in book 5-R, page 3  
 #26 - Northeast 1/4 Sec. 21, T. 40 N, R. 12 west, S.R.B.M. Recorded in book 5-R, page 4  
 #27 - Southeast 1/4 Sec. 21, T. 40 N, R. 12 west, S.R.B.M. Recorded in book 5-R, page 5  
 #28 - Northeast 1/4 Sec. 22, T. 40 N, R. 12 west, S.R.B.M. Recorded in book 5-R, page 6  
 #29 - Southeast 1/4 Sec. 22, T. 40 N, R. 12 west, S.R.B.M. Recorded in book 5-R, page 7  
 #30 - Southwest 1/4 Sec. 22, T. 40 N, R. 12 west, S.R.B.M. Recorded in book 5-R, page 8  
 #31 - Northwest 1/4 Sec. 22, T. 40 N, R. 12 west, S.R.B.M. Recorded in book 5-R, page 9  
 #32 - Northwest 1/4 Sec. 27, T. 40 N, R. 12 west, S.R.B.M. Recorded in book 5-R, page 10  
 #33 - Southwest 1/4 Sec. 27, T. 40 N, R. 12 west, S.R.B.M. Recorded in book 5-R, page 11  
 #34 - Northeast 1/4 Sec. 28, T. 40 N, R. 12 west, S.R.B.M. Recorded in book 5-R, page 12  
 #35 - Southeast 1/4 Sec. 28, T. 40 N, R. 12 west, S.R.B.M. Recorded in book 5-R, page 13  
 #45 - Northeast 1/4 Sec. 3, T. 40 N, R. 12 west, S.R.B.M. Recorded in book 5-R, page 220  
 #46 - Southeast 1/4 Sec. 3, T. 40 N, R. 12 west, S.R.B.M. Recorded in book 5-R, page 221  
 #47 - Southwest 1/4 Sec. 3, T. 40 N, R. 12 west, S.R.B.M. Recorded in book 5-R, page 222  
 #48 - Northwest 1/4 Sec. 3, T. 40 N, R. 12 west, S.R.B.M. Recorded in book 5-R, page 223  
 #49 - Northeast 1/4 Sec. 10, T. 40 N, R. 12 west, S.R.B.M. Recorded in book 5-R, page 224  
 #50 - Southeast 1/4 Sec. 10, T. 40 N, R. 12 west, S.R.B.M. Recorded in book 5-R, page 225  
 #51 - Southwest 1/4 Sec. 10, T. 40 N, R. 12 west, S.R.B.M. Recorded in book 5-R, page 226  
 #52 - Northwest 1/4 Sec. 10, T. 40 N, R. 12 west, S.R.B.M. Recorded in book 5-R, page 227

TOTAL 43 CLAIMS

Gypsum Dome Placer Claims:

Mohave County, State of Arizona

- # 1 - Northeast 1/4 Sec. 3, T. 41 N, R. 11 west, S.R.B.M. Recorded in book 5-R, page 14  
 # 2 - Southeast 1/4 Sec. 3, T. 41 N, R. 11 west, S.R.B.M. Recorded in book 5-R, page 15  
 # 3 - Southwest 1/4 Sec. 3, T. 41 N, R. 11 west, S.R.B.M. Recorded in book 5-R, page 16  
 # 4 - Southeast 1/4 Sec. 9, T. 41 N, R. 11 west, S.R.B.M. Recorded in book 5-R, page 17  
 # 9 - Northeast 1/4 Sec. 20, T. 41 N, R. 11 west, S.R.B.M. Recorded in book 5-R, page 18  
 #10 - Southeast 1/4 Sec. 20, T. 41 N, R. 11 west, S.R.B.M. Recorded in book 5-R, page 19  
 #11 - Southwest 1/4 Sec. 20, T. 41 N, R. 11 west, S.R.B.M. Recorded in book 5-R, page 20  
 #12 - Northwest 1/4 Sec. 20, T. 41 N, R. 11 west, S.R.B.M. Recorded in book 5-R, page 21  
 #13 - Northwest 1/4 Sec. 21, T. 41 N, R. 11 west, S.R.B.M. Recorded in book 5-R, page 22  
 #14 - Northeast 1/4 Sec. 21, T. 41 N, R. 11 west, S.R.B.M. Recorded in book 5-R, page 23  
 #15 - Southeast 1/4 Sec. 21, T. 41 N, R. 11 west, S.R.B.M. Recorded in book 5-R, page 24  
 #16 - Southwest 1/4 Sec. 21, T. 41 N, R. 11 west, S.R.B.M. Recorded in book 5-R, page 25  
 #17 - Northeast 1/4 Sec. 19, T. 41 N, R. 11 west, S.R.B.M. Recorded in book 5-R, page 26  
 #18 - Southeast 1/4 Sec. 19, T. 41 N, R. 11 west, S.R.B.M. Recorded in book 5-R, page 27  
 #19 - Southwest 1/4 Sec. 19, T. 41 N, R. 11 west, S.R.B.M. Recorded in book 5-R, page 28  
 #20 - Northeast 1/4 Sec. 30, T. 41 N, R. 11 west, S.R.B.M. Recorded in book 5-R, page 29  
 #21 - Southeast 1/4 Sec. 30, T. 41 N, R. 11 west, S.R.B.M. Recorded in book 5-R, page 30  
 #22 - Southwest 1/4 Sec. 30, T. 41 N, R. 11 west, S.R.B.M. Recorded in book 5-R, page 31  
 #23 - Northwest 1/4 Sec. 30, T. 41 N, R. 11 west, S.R.B.M. Recorded in book 5-R, page 32

TOTAL 19 CLAIMS



RECEIVED  
B.L.M. AZ STATE OFFICE

OCT 12 1979

10:00 A.M.  
PHOENIX, ARIZONA

RECORDING REQUESTED BY

WALTER D. GREER

WHEN RECORDED MAIL TO

Name  
Street  
Address  
City &  
State

Walter D. Greer  
28445 No. Oak Spring Cyn. Rd.  
Canyon Country, Ca. 91351

Indexed P. 87 R.

FILED 74022

78-22508

Microfilmed

Recorded at Request of Walter Greer  
AUG 2 '78 - 8 00 AM

in book 481 of Official Records, Page 822-823

Records of Mohave County, Arizona

Joan McCall  
Deputy Recorder

Joan McCall

Recorder

30

(SPACE ABOVE THIS LINE FOR RECORDER'S USE)

### PROOF OF ANNUAL LABOR

LODE OR PLACER 1

STATE OF CALIFORNIA }  
COUNTY OF LOS ANGELES } ss.

WALTER D. GREER, being first duly sworn, deposes and says:

(1) At least ONE HUNDRED DOLLARS (\$100.00) Dollars worth of labor or improvements was performed or made during the assessment year beginning 12 o'clock noon of the first day of Sept., 1977 and ending on 12 o'clock noon of the first day of Sept., 1978 upon

each of the following named placer mining claims:

Gypsum City Placer Mining Claims: Numbers 1 through 21 inclusive located by section, Township and Range and recorded in Book and Page 2, included herein and made a part hereof.

RECEIVED  
B.L.M. AZ STATE OFFICE

OCT 12 1979

10:00 A.M.  
PHOENIX, ARIZONA

the Lizard Mining Claims, situated in the Lizard Mining District, County of Mohave, State of Arizona

(2) Such expenditure was made by or at the expense of Walter D. Greer, 28445 No. Oak Spring Canyon Rd., Canyon Country, Ca. 91351

the owners of the claims for the purpose of complying with the laws of the United States and of the State of Arizona pertaining to annual assessment work.

(3) The labor or improvements so performed or made during said assessment year are as follows:

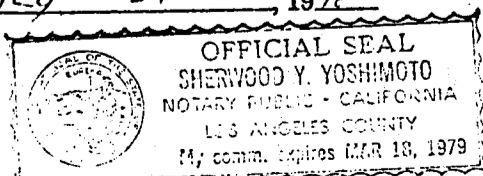
More than 7-1/2 cubic yards of earth was moved from and of said deposits stripping quarry sites, road repairs, etc. Said work was performed upon said property by J. J. Construction Co. of St. George, Utah for the benefit of Walter D. Greer, Etal.

Walter D. Greer  
(Signature of Affiant)

Residing at 28445 No. Oak Spring Cyn. Rd.  
Canyon Country, Ca. 91351

Subscribed and Sworn to before me

JULY 31 1978



Sherwood Y. Yoshimoto  
NAME (TYPED OR PRINTED)  
Notary Public in and for said State.

Footnotes 1 and 2: See Reverse Side.

(Seal)

BOOK 481 PAGE 822

Gypsum City Placer Claims:

Mohave County, Arizona.

						Recorded, Book	Page
#-1-	SW $\frac{1}{2}$ NW $\frac{1}{4}$	Sec. 8, T. 41 N. R. 12 W.	S.R.B.M.	amended 40 acre	5-R, .....	"	77
#-2-	W $\frac{1}{2}$ SW $\frac{1}{2}$	Sec. 8, T. 41 N, R. 12 W,	S.R.B.M.	amended 80 acres	5-R, .....	"	78
#-3	SE $\frac{1}{4}$	Sec. 7, T. 41 N, R. 12 W,	S.R.B.M.		5-R, .....	"	79
#-4	WS $\frac{1}{4}$	Sec. 7, T. 41 N, R. 12 W,	S.R.B.M.		5-R, .....	"	80
#-5	NE $\frac{1}{4}$	Sec. 18, T. 41 N, R. 12 W,	S.R.B.M.		5-R, .....	"	81
#-6	SE $\frac{1}{4}$	Sec. 18, T. 41 N, R. 12 W,	S.R.B.M.		5-R, .....	"	82
#-7	SW $\frac{1}{4}$	Sec. 18, T. 41 N, R. 12 W,	S.R.B.M.		5-R, .....	"	83
#-8	NW $\frac{1}{4}$	Sec. 18, T. 41 N, R. 12 W,	S.R.B.M.		5-R, .....	"	84
#9-	NE $\frac{1}{4}$	Sec. 19, T. 41 N, R. 12 W,	S.R.B.M.		5-R, .....	"	85
#10-	SE $\frac{1}{4}$	Sec. 19, T. 41 N, R. 12 W,	S.R.B.M.		5-R, .....	"	86
#11-	SW $\frac{1}{4}$	Sec. 19, T. 41 N, R. 12 W,	S.R.B.M.		5-R, .....	"	87
#12-	NW $\frac{1}{4}$	Sec. 19, T. 41 N, R. 12 W,	S.R.B.M.		5-R, .....	"	88
#13-	SW $\frac{1}{4}$	Sec. 20, T. 41 N, R. 12 W,	S.R.B.M.		5-R .....	"	89
#14	SE $\frac{1}{4}$	Sec. 24, T. 41 N, R. 13 W,	S.R.B.M.		5-R .....	"	90
#15	NE $\frac{1}{4}$	Sec. 24, T. 41 N, R. 13 W,	S.R.B.M.		5-R .....	"	91
# 16	SE $\frac{1}{4}$	Sec. 13, T. 41 N, R. 13 W,	S.R.B.M.		5-R .....	"	92
# 17	SW $\frac{1}{4}$	Sec. 13, T. 41 N, R. 13 W,	S.R.B.M.		5-R .....	"	93
# 18	NE $\frac{1}{4}$	Sec. 13, T. 41 N, R. 13 W,	S.R.B.M.		5-R .....	"	94
# 19	NE $\frac{1}{4}$	Sec. 7, T. 41 N, R. 12 W,	S.R.B.M.		5-T .....	"	198
# 20	NW $\frac{1}{4}$	Sec. 7, T. 41 N, R. 12 W,	S.R.B.M.		5-T .....	"	199
#21	SE $\frac{1}{4}$	Sec. 12, T. 41 N, R. 13 W,	S.R.B.M.		6-V .....	"	479

TOTAL 21 CLAIMS

RECEIVED  
B.L.M. AZ STATE OFFICE

OCT 12 1979

10:00 A.M.  
PHOENIX, ARIZONA

RECORDING REQUESTER =  
WALTER D. GREER

WHEN RECORDED MAIL TO

Name  
Street  
Address  
City &  
State

Walter D. Greer  
28445 N. Oak Spring Cyn. Rd.  
Canyon Country, Ca. 91351

78-22509

Microfilmed

A MC 74022  
Walter Greer

Recorded at Request of

AUG 2 '78 - 8 00 AM

in Book 481 of Official Records, Page 824-826

Records of Mohave County, Arizona

By *Joan McCall*  
Deputy Recorder

Joan McCall

Recorder

300

(SPACE ABOVE THIS LINE FOR RECORDER'S USE)

### PROOF OF ANNUAL LABOR

LODE OR PLACER 1

STATE OF CALIFORNIA } ss.  
COUNTY OF LOS ANGELES }

WALTER D. GREER, being first duly sworn, deposes and says:

(1) At least One Hundred Dollars (\$ 100.00 ) Dollars

worth of labor or improvements was performed or made during the assessment year beginning 12 o'clock noon of the first day of Sept., 1977 and ending on 12 o'clock noon of the first day of Sept., 1978 upon each of the following named placer mining claims:

Gypsum Hills Placer Claims numbering 1 through 27 inclusive; Tip Top Gypsum Placer Claims numbers 1 through 24 inclusive; Gypsum Town Placer claims number 1 through 52 inclusive; Gypsum Dome Placer Claims numbers 1 through 23 inclusive: located in Section, Township and range and recorded in book and page as shown on the attached page 2 included herein and made a part hereof, and RECEIVED 3.

B.L.M. AZ STATE OFFICE

OCT 12 1979

10:00 A.M.

PHOENIX, ARIZONA

Mining Claim 5 situated in

the Sig Miller Mountain Quail Cyn. and Sunshine Trail

Mining District, County of Mohave

State of Arizona

(2) Such expenditure was made by or at the expense of Walter D. Greer, 28445 No. Oak Spring Cyn. Rd., Canyon Country, Ca. 91351

the owner s of the claim s for the purpose of complying with the laws of the United States and of the State of Arizona pertaining to annual assessment work.

(3) The labor or improvements so performed or made during said assessment year are as follows:

Stripping quarry sites and road repairs more than 7 cubic yards of earth moved by dozer, said work was performed by. J. J. Contruction Co. of St. George, Utah for the benefit of Walter D. Greer, Etal.


*Walter D. Greer*  
(Signature of Affiant)

Residing at 28445 N. Oak Spring Canyon Rd.

Canyon Country, Ca. 91351

Subscribed and Sworn to before me

JULY 31, 1978



*Sherwood Y. Yoshimoto*  
NAME (TYPED OR PRINTED)  
Notary Public in and for said State.

Footnotes 1 and 2: See Reverse Side.

(Seal)

BOOK 481 PAGE 824

## Gypsum Hills Placer Claims:

Mohave County, State of Arizona

- # 1 - Northwest 1/4 Sec. 11, T. 41 N, R. 11 west, S.R.B.M. Recorded in book 5-R, page 33
- # 2 - Southwest 1/4 Sec. 11, T. 41 N, R. 11 west, S.R.B.M. Recorded in book 5-R, page 34
- # 3 - Northeast 1/4 Sec. 15, T. 41 N, R. 11 west, S.R.B.M. Recorded in book 5-R, page 35
- # 4 - Southeast 1/4 Sec. 15, T. 41 N, R. 11 west, S.R.B.M. Recorded in book 5-R, page 36
- # 5 - Southwest 1/4 Sec. 15, T. 41 N, R. 11 west, S.R.B.M. Recorded in book 5-R, page 37
- # 7 - Northeast 1/4 Sec. 22, T. 41 N, R. 11 west, S.R.B.M. Recorded in book 5-R, page 38
- # 8 - Southeast 1/4 Sec. 22, T. 41 N, R. 11 west, S.R.B.M. Recorded in book 5-R, page 39
- # 9 - Southwest 1/4 Sec. 22, T. 41 N, R. 11 west, S.R.B.M. Recorded in book 5-R, page 40
- #10 - Northwest 1/4 Sec. 22, T. 41 N, R. 11 west, S.R.B.M. Recorded in book 5-R, page 41
- #11 - Northwest 1/4 Sec. 23, T. 41 N, R. 11 west, S.R.B.M. Recorded in book 5-R, page 42
- #12 - Southwest 1/4 Sec. 23, T. 41 N, R. 11 west, S.R.B.M. Recorded in book 5-R, page 43
- #13 - Southeast 1/4 Sec. 23, T. 41 N, R. 11 west, S.R.B.M. Recorded in book 5-R, page 44
- #14 - Northeast 1/4 Sec. 26, T. 41 N, R. 11 west, S.R.B.M. Recorded in book 5-R, page 45
- #15 - Northwest 1/4 Sec. 26, T. 41 N, R. 11 west, S.R.B.M. Recorded in book 5-R, page 46
- #16 - Northeast 1/4 Sec. 27, T. 41 N, R. 11 west, S.R.B.M. Recorded in book 5-R, page 47
- #17 - Southeast 1/4 Sec. 27, T. 41 N, R. 11 west, S.R.B.M. Recorded in book 5-R, page 48
- #18 - Southwest 1/4 Sec. 27, T. 41 N, R. 11 west, S.R.B.M. Recorded in book 5-R, page 49
- #19 - Northwest 1/4 Sec. 27, T. 41 N, R. 11 west, S.R.B.M. Recorded in book 5-R, page 50
- #20 - Northeast 1/4 Sec. 28, T. 41 N, R. 11 west, S.R.B.M. Recorded in book 5-R, page 51
- #21 - Southeast 1/4 Sec. 28, T. 41 N, R. 11 west, S.R.B.M. Recorded in book 5-R, page 52
- #22 - Southwest 1/4 Sec. 28, T. 41 N, R. 11 west, S.R.B.M. Recorded in book 5-R, page 53
- #23 - Northwest 1/4 Sec. 28, T. 41 N, R. 11 west, S.R.B.M. Recorded in book 5-R, page 54
- #24 - Northeast 1/4 Sec. 33, T. 41 N, R. 11 west, S.R.B.M. Recorded in book 5-R, page 55
- #25 - Southeast 1/4 Sec. 33, T. 41 N, R. 11 west, S.R.B.M. Recorded in book 5-R, page 56
- #26 - Southwest 1/4 Sec. 33, T. 41 N, R. 11 west, S.R.B.M. Recorded in book 5-R, page 57
- #27 - Northwest 1/4 Sec. 33, T. 41 N, R. 11 west, S.R.B.M. Recorded in book 5-R, page 58

*TOTAL 26 CLAIMS*

## Tip Top Gypsum Placer Claims:

Mohave County, State of Arizona

- # 1 - Southeast 1/4 Sec. 14, T. 40 N, R. 12 west, S.R.B.M. Recorded in book 5-R, page 196
- # 2 - Northeast 1/4 Sec. 13, T. 40 N, R. 12 west, S.R.B.M. Recorded in book 5-R, page 197
- # 3 - Southwest 1/4 Sec. 13, T. 40 N, R. 12 west, S.R.B.M. Recorded in book 5-R, page 198
- # 4 - Northwest 1/4 Sec. 13, T. 40 N, R. 12 west, S.R.B.M. Recorded in book 5-R, page 199
- # 5 - Northwest 1/4 Sec. 7, T. 40 N, R. 11 west, S.R.B.M. Recorded in book 5-R, page 200
- # 6 - Southwest 1/4 Sec. 6, T. 40 N, R. 11 west, S.R.B.M. Recorded in book 5-R, page 201
- # 7 - Southeast 1/4 Sec. 6, T. 40 N, R. 11 west, S.R.B.M. Recorded in book 5-R, page 202
- # 8 - Northeast 1/4 Sec. 6, T. 40 N, R. 11 west, S.R.B.M. Recorded in book 5-R, page 203
- # 9 - Northeast 1/4 Sec. 5, T. 40 N, R. 11 west, S.R.B.M. Recorded in book 5-R, page 204
- #10 - Southeast 1/4 Sec. 5, T. 40 N, R. 11 west, S.R.B.M. Recorded in book 5-R, page 205
- #11 - Southwest 1/4 Sec. 5, T. 40 N, R. 11 west, S.R.B.M. Recorded in book 5-R, page 206
- #12 - Northwest 1/4 Sec. 5, T. 40 N, R. 11 west, S.R.B.M. Recorded in book 5-R, page 207
- #13 - Northeast 1/4 Sec. 4, T. 40 N, R. 11 west, S.R.B.M. Recorded in book 5-R, page 208
- #14 - Southeast 1/4 Sec. 4, T. 40 N, R. 11 west, S.R.B.M. Recorded in book 5-R, page 209
- #15 - Southwest 1/4 Sec. 4, T. 40 N, R. 11 west, S.R.B.M. Recorded in book 5-R, page 210
- #16 - Northwest 1/4 Sec. 4, T. 40 N, R. 11 west, S.R.B.M. Recorded in book 5-R, page 211
- #17 - Northeast 1/4 Sec. 33, T. 41 N, R. 11 west, S.R.B.M. Recorded in book 5-R, page 212
- #18 - Southeast 1/4 Sec. 33, T. 41 N, R. 11 west, S.R.B.M. Recorded in book 5-R, page 213
- #19 - Southwest 1/4 Sec. 33, T. 41 N, R. 11 west, S.R.B.M. Recorded in book 5-R, page 214
- #20 - Northwest 1/4 Sec. 33, T. 41 N, R. 11 west, S.R.B.M. Recorded in book 5-R, page 215
- #21 - Northeast 1/4 Sec. 34, T. 41 N, R. 11 west, S.R.B.M. Recorded in book 5-R, page 216
- #22 - Southeast 1/4 Sec. 34, T. 41 N, R. 11 west, S.R.B.M. Recorded in book 5-R, page 217
- #23 - Southwest 1/4 Sec. 34, T. 41 N, R. 11 west, S.R.B.M. Recorded in book 5-R, page 218
- #24 - Northwest 1/4 Sec. 34, T. 41 N, R. 11 west, S.R.B.M. Recorded in book 5-R, page 219

*TOTAL 24 CLAIMS*

# 2

BOOK 481 PAGE 825

RECEIVED  
B.L.M. AZ STATE OFFICE

OCT 12 1979

10:00 A.M.  
PHOENIX, ARIZONA

- # 1 - Northeast 1/4 Sec. 26, T. 41 N, R. 12 west, S.R.B.M. Recorded in book 5-Q, page 483  
 # 2 - Southeast 1/4 Sec. 26, T. 41 N, R. 12 west, S.R.B.M. Recorded in book 5-Q, page 484  
 # 3 - Southwest 1/4 Sec. 26, T. 41 N, R. 12 west, S.R.B.M. Recorded in book 5-Q, page 485  
 # 4 - Northwest 1/4 Sec. 26, T. 41 N, R. 12 west, S.R.B.M. Recorded in book 5-Q, page 486  
 # 5 - Northeast 1/4 Sec. 25, T. 41 N, R. 12 west, S.R.B.M. Recorded in book 5-Q, page 487  
 # 6 - Southeast 1/4 Sec. 25, T. 41 N, R. 12 west, S.R.B.M. Recorded in book 5-Q, page 488  
 # 7 - Southwest 1/4 Sec. 25, T. 41 N, R. 12 west, S.R.B.M. Recorded in book 5-Q, page 489  
 # 8 - Northwest 1/4 Sec. 25, T. 41 N, R. 12 west, S.R.B.M. Recorded in book 5-Q, page 490  
 # 9 - Northeast 1/4 Sec. 35, T. 41 N, R. 12 west, S.R.B.M. Recorded in book 5-Q, page 491  
 #10 - Southeast 1/4 Sec. 35, T. 41 N, R. 12 west, S.R.B.M. Recorded in book 5-Q, page 492  
 #11 - Southwest 1/4 Sec. 35, T. 41 N, R. 12 west, S.R.B.M. Recorded in book 5-Q, page 493  
 #12 - Northwest 1/4 Sec. 35, T. 41 N, R. 12 west, S.R.B.M. Recorded in book 5-Q, page 494  
 #13 - Northeast 1/4 Sec. 2, T. 40 N, R. 12 west S.R.B.M. " "book 6D " 45  
 #14 - Southeast 1/4 Sec. 2, T. 40 N, R. 12 west S.R.B.M. " "book 6D " 46  
 #15 - Southwest 1/4 Sec. 2, T. 40 N, R. 12 west S.R.B.M. " "book 6 D " 47  
 #16 - Northwest 1/4 Sec. 2, T. 40 N, R. 12 west S.R.B.M. " "book 6-D " 48  
 #17 - Northeast 1/4 Sec. 11, T. 40 N, R. 12 west, S.R.B.M. Recorded in book 5-Q, page 495  
 #18 - Southeast 1/4 Sec. 11, T. 40 N, R. 12 west, S.R.B.M. Recorded in book 5-Q, page 496  
 #19 - Southwest 1/4 Sec. 11, T. 40 N, R. 12 west, S.R.B.M. Recorded in book 5-Q, page 497  
 #20 - Northwest 1/4 Sec. 11, T. 40 N, R. 12 west, S.R.B.M. Recorded in book 5-Q, page 498  
 #21 - Northwest 1/4 Sec. 14, T. 40 N, R. 12 west, S.R.B.M. Recorded in book 5-Q, page 499  
 #22 - Northeast 1/4 Sec. 15, T. 40 N, R. 12 west, S.R.B.M. Recorded in book 5-Q, page 500  
 #23 - Southeast 1/4 Sec. 15, T. 40 N, R. 12 west, S.R.B.M. Recorded in book 5-R, page 1  
 #24 - Southwest 1/4 Sec. 15, T. 40 N, R. 12 west, S.R.B.M. Recorded in book 5-R, page 2  
 #25 - Northwest 1/4 Sec. 15, T. 40 N, R. 12 west, S.R.B.M. Recorded in book 5-R, page 3  
 #26 - Northeast 1/4 Sec. 21, T. 40 N, R. 12 west, S.R.B.M. Recorded in book 5-R, page 4  
 #27 - Southeast 1/4 Sec. 21, T. 40 N, R. 12 west, S.R.B.M. Recorded in book 5-R, page 5  
 #28 - Northeast 1/4 Sec. 22, T. 40 N, R. 12 west, S.R.B.M. Recorded in book 5-R, page 6  
 #29 - Southeast 1/4 Sec. 22, T. 40 N, R. 12 west, S.R.B.M. Recorded in book 5-R, page 7  
 #30 - Southwest 1/4 Sec. 22, T. 40 N, R. 12 west, S.R.B.M. Recorded in book 5-R, page 8  
 #31 - Northwest 1/4 Sec. 22, T. 40 N, R. 12 west, S.R.B.M. Recorded in book 5-R, page 9  
 #32 - Northwest 1/4 Sec. 27, T. 40 N, R. 12 west, S.R.B.M. Recorded in book 5-R, page 10  
 #33 - Southwest 1/4 Sec. 27, T. 40 N, R. 12 west, S.R.B.M. Recorded in book 5-R, page 11  
 #34 - Northeast 1/4 Sec. 28, T. 40 N, R. 12 west, S.R.B.M. Recorded in book 5-R, page 12  
 #35 - Southeast 1/4 Sec. 28, T. 40 N, R. 12 west, S.R.B.M. Recorded in book 5-R, page 13  
 #45 - Northeast 1/4 Sec. 3, T. 40 N, R. 12 west, S.R.B.M. Recorded in book 5-R, page 220  
 #46 - Southeast 1/4 Sec. 3, T. 40 N, R. 12 west, S.R.B.M. Recorded in book 5-R, page 221  
 #47 - Southwest 1/4 Sec. 3, T. 40 N, R. 12 west, S.R.B.M. Recorded in book 5-R, page 222  
 #48 - Northwest 1/4 Sec. 3, T. 40 N, R. 12 west, S.R.B.M. Recorded in book 5-R, page 223  
 #49 - Northeast 1/4 Sec. 10, T. 40 N, R. 12 west, S.R.B.M. Recorded in book 5-R, page 224  
 #50 - Southeast 1/4 Sec. 10, T. 40 N, R. 12 west, S.R.B.M. Recorded in book 5-R, page 225  
 #51 - Southwest 1/4 Sec. 10, T. 40 N, R. 12 west, S.R.B.M. Recorded in book 5-R, page 226  
 #52 - Northwest 1/4 Sec. 10, T. 40 N, R. 12 west, S.R.B.M. Recorded in book 5-R, page 227

**TOTAL 43 CLAIMS**

**Gypsum Dome Placer Claims:**

Mohave County, State of Arizona

- # 1 - Northeast 1/4 Sec. 3, T. 41 N, R. 11 west, S.R.B.M. Recorded in book 5-R, page 14  
 # 2 - Southeast 1/4 Sec. 3, T. 41 N, R. 11 west, S.R.B.M. Recorded in book 5-R, page 15  
 # 3 - Southwest 1/4 Sec. 3, T. 41 N, R. 11 west, S.R.B.M. Recorded in book 5-R, page 16  
 # 4 - Southeast 1/4 Sec. 9, T. 41 N, R. 11 west, S.R.B.M. Recorded in book 5-R, page 17  
 # 9 - Northeast 1/4 Sec. 20, T. 41 N, R. 11 west, S.R.B.M. Recorded in book 5-R, page 18  
 #10 - Southeast 1/4 Sec. 20, T. 41 N, R. 11 west, S.R.B.M. Recorded in book 5-R, page 19  
 #11 - Southwest 1/4 Sec. 20, T. 41 N, R. 11 west, S.R.B.M. Recorded in book 5-R, page 20  
 #12 - Northwest 1/4 Sec. 20, T. 41 N, R. 11 west, S.R.B.M. Recorded in book 5-R, page 21  
 #13 - Northwest 1/4 Sec. 21, T. 41 N, R. 11 west, S.R.B.M. Recorded in book 5-R, page 22  
 #14 - Northeast 1/4 Sec. 21, T. 41 N, R. 11 west, S.R.B.M. Recorded in book 5-R, page 23  
 #15 - Southeast 1/4 Sec. 21, T. 41 N, R. 11 west, S.R.B.M. Recorded in book 5-R, page 24  
 #16 - Southwest 1/4 Sec. 21, T. 41 N, R. 11 west, S.R.B.M. Recorded in book 5-R, page 25  
 #17 - Northeast 1/4 Sec. 19, T. 41 N, R. 11 west, S.R.B.M. Recorded in book 5-R, page 26  
 #18 - Southeast 1/4 Sec. 19, T. 41 N, R. 11 west, S.R.B.M. Recorded in book 5-R, page 27  
 #19 - Southwest 1/4 Sec. 19, T. 41 N, R. 11 west, S.R.B.M. Recorded in book 5-R, page 28  
 #20 - Northeast 1/4 Sec. 30, T. 41 N, R. 11 west, S.R.B.M. Recorded in book 5-R, page 29  
 #21 - Southeast 1/4 Sec. 30, T. 41 N, R. 11 west, S.R.B.M. Recorded in book 5-R, page 30  
 #22 - Southwest 1/4 Sec. 30, T. 41 N, R. 11 west, S.R.B.M. Recorded in book 5-R, page 31  
 #23 - Northwest 1/4 Sec. 30, T. 41 N, R. 11 west, S.R.B.M. Recorded in book 5-R, page 32

**TOTAL 19 CLAIMS**

RECEIVED  
B.L.M. AZ STATE OFFICE

OCT 12 1979

10:09 A.M.  
PHOENIX, ARIZONA



RECORDING REQUESTED

WALTER D. GREER

WHEN RECORDED MAIL TO

Name  
Street  
Address  
City &  
State

Walter D. Greer  
28445 No. Oak Spring Cyn. Rd.  
Canyon Country, Ca. 91351

INDEXED P. 77 E.

78-22508

INDEXED

Microfilm: 71022

Recorded at Request of Walter Greer

AUG 27 8 00 AM

in book 481 of Official Records, Page 822-823

Records of Mohave County, Arizona

Deputy Recorder

Joan McCall

Recorder

(SPACE ABOVE THIS LINE FOR RECORDER'S USE)

### PROOF OF ANNUAL LABOR

LODE OR PLACER

STATE OF CALIFORNIA

COUNTY OF LOS ANGELES

ss.

WALTER D. GREER

, being first duly sworn, deposes and says:

(1) At least ONE HUNDRED DOLLARS (\$100.00) Dollars worth of labor or improvements was performed or made during the assessment year beginning 12 o'clock noon of the first day of Sept., 1977 and ending on 12 o'clock noon of the first day of Sept., 1978 upon

each of the following named placer mining claims:

Gypsum City Placer Mining Claims: Numbers 1 through 21 inclusive located by section, Township and Range and recorded in Book and Page 2, included herein and made a part hereof.

RECEIVED  
B.L.M. AZ STATE OFFICE

OCT 12 1979

10:00 A.M.  
PHOENIX, ARIZONA

the Lizard Mining Claims situated in the Lizard Mining District, County of Mohave State of Arizona

(2) Such expenditure was made by or at the expense of Walter D. Greer, 28445 No. Oak Spring Canyon Rd., Canyon Country, Ca. 91351 the owner of the claims for the purpose of complying with the laws of the United States and of the State of Arizona pertaining to annual assessment work.

(3) The labor or improvements so performed or made during said assessment year are as follows:

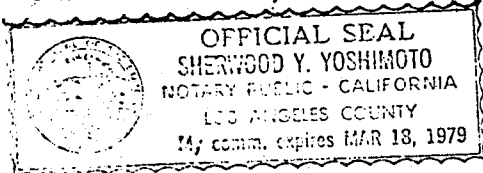
More than 7-1/2 cubic yards of earth was moved from and of said deposits stripping quarry sites, road repairs, etc. Said work was performed upon said property by J. J. Construction Co. of St. George, Utah for the benefit of Walter D. Greer, Etal.

Walter D. Greer  
(Signature of Affiant)

Residing at 28445 No. Oak Spring Cyn. Rd.  
Canyon Country, Ca. 91351

Subscribed and Sworn to before me

JULY 31 1978



Sherwood Y. Yoshimoto  
NAME (TYPED OR PRINTED)  
Notary Public in and for said State.

Footnotes 1 and 2: See Reverse Side.

(Seal)

BOOK 481 PAGE 822

Gypsum City Placer Claims:

Mohave County, Arizona.

						Recorded, Book	Page
#-1-	SW $\frac{1}{2}$ NW $\frac{1}{2}$	Sec. 8, T. 41 N. R. 12 W.	S.R.B.M.	amended 40 acre	5-R, .....	"....	77
#-2-	W $\frac{1}{2}$ SW $\frac{1}{2}$	Sec. 8, T. 41 N, R. 12 W,	S.R.B.M.	amended 80 acres	5-R, .....	"....	78
#-3	SE $\frac{1}{2}$	Sec. 7, T. 41 N, R. 12 W,	S.R.B.M.		5-R, .....	"....	79
#-4	WS $\frac{1}{2}$	Sec. 7, T. 41 N, R. 12 W,	S.R.B.M.		5-R, .....	"....	80
#-5	NE $\frac{1}{2}$	Sec. 18, T. 41 N, R. 12 W,	S.R.B.M.		5-R, .....	"....	81
#-6	SE $\frac{1}{2}$	Sec. 18, T. 41 N, R. 12 W,	S.R.B.M.		5-R, .....	"....	82
#-7	SW $\frac{1}{2}$	Sec. 18, T. 41 N, R. 12 W,	S.R.B.M.		5-R, .....	"....	83
#-8	NW $\frac{1}{2}$	Sec. 18, T. 41 N, R. 12 W,	S.R.B.M.		5-R, .....	"....	84
#9-	NE $\frac{1}{2}$	Sec. 19, T. 41 N, R. 12 W,	S.R.B.M.		5-R, .....	"....	85
#10-	SE $\frac{1}{2}$	Sec. 19, T. 41 N, R. 12 W,	S.R.B.M.		5-R, .....	"....	86
#11-	SW $\frac{1}{2}$	Sec. 19, T. 41 N, R. 12 W,	S.R.B.M.		5-R, .....	"....	87
#12-	NW $\frac{1}{2}$	Sec. 19, T. 41 N, R. 12 W,	S.R.B.M.		5-R, .....	"....	88
#13-	SW $\frac{1}{2}$	Sec. 20, T. 41 N, R. 12 W,	S.R.B.M.		5-R, .....	"....	89
#14	SE $\frac{1}{2}$	Sec. 24, T. 41 N, R. 13 W,	S.R.B.M.		5-R, .....	"....	90
#15	NE $\frac{1}{2}$	Sec. 24, T. 41 N, R. 13 W,	S.R.B.M.		5-R, .....	"....	91
# 16	SE $\frac{1}{2}$	Sec. 13, T. 41 N, R. 13 W,	S.R.B.M.		5-R, .....	"....	92
# 17	SW $\frac{1}{2}$	Sec. 13, T. 41 N, R. 13 W,	S.R.B.M.		5-R, .....	"....	93
# 18	NE $\frac{1}{2}$	Sec. 13, T. 41 N, R. 13 W,	S.R.B.M.		5-R, .....	"....	94
# 19	NE $\frac{1}{2}$	Sec. 7, T. 41 N, R. 12 W,	S.R.B.M.		5-T, .....	"....	198
# 20	NW $\frac{1}{2}$	Sec. 7, T. 41 N, R. 12 W,	S.R.B.M.		5-T, .....	"....	199
#21	SE $\frac{1}{2}$	Sec. 12, T. 41 N, R. 13 W,	S.R.B.M.		6-V, .....	"....	479

TOTAL 21 CLAIMS

RECEIVED  
B.L.M. AZ STATE OFFICE

OCT 12 1979

10:00 A.M.  
PHOENIX, ARIZONA

RECORDING REQUEST  Y

WALTER D. GREER

WHEN RECORDED MAIL TO

Name WALTER D. GREER  
Street Address 28445 N. OAK SPRING CYN. RD.  
City & State CANYON COUNTRY, CA. 91351

Indexed P. of 77-21853

MICROFILMED

Recorded at Request of Walter Greer

AUG 10 1977 - 8 00 AM

in book 410 of Official Records, Page s 735-736

Records of Mohave County, Arizona

Joan McCall

Deputy Recorder

Recorder

(SPACE ABOVE THIS LINE FOR RECORDER'S USE)

### PROOF OF ANNUAL LABOR

LODE OR PLACER 1

STATE OF CALIFORNIA } ss.  
COUNTY OF LOS ANGELES

WALTER D. GREER

being first duly sworn, deposes and says:

(1) At least One Hundred Dollars (\$100.00) Dollars

worth of labor or improvements was performed or made during the assessment year beginning 12 o'clock noon of the first day of Sept, 19 76 and ending on 12 o'clock noon of the first day of Sept, 19 77 upon each of the following named placer mining claims:

Gypsum City Placer Mining Claims: Nos. 1 through 21 inclusive located by section, Township and Range and recorded in book and page 2, included herein and made a part hereof.

RECEIVED  
B.L.M. AZ STATE OFFICE

OCT 12 1979

10:00 A.M.  
PHOENIX, ARIZONA

Mining Claims<sup>s</sup> situated in the Lizard Mining District, County of Mohave State of Arizona

(2) Such expenditure was made by or at the expense of Walter D. Greer, 28445 N. Oak Spring Canyon Rd. Canyon Country, Ca. 91351 the owner<sup>s</sup> of the claim<sup>s</sup> for the purpose of complying with the laws of the United States and of the State of Arizona pertaining to annual assessment work.

(3) The labor or improvements so performed or made during said assessment year are as follows: More than 7½ cubic yards of earth was moved from and of said deposits stripping quarry sites, road repairs etc. Said work was performed upon said property by J.J. CONSTRUCTION CO. OF St. George, Utah for the benefit of Walter D. Greer, etal.

Walter D. Greer

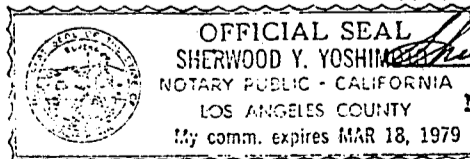
(Signature of Affiant)

28445 N. Oak Spring Cyn. Rd.

Residing at Canyon Country, Ca. 91351

Subscribed and Sworn to before me

August 2, 1977



Sherwood Y. Yoshimura  
NAME (TYPED OR PRINTED)  
Notary Public in and for said State.

Footnotes 1 and 2: See Reverse Side.

(Seal)

BOOK 410 PAGE 735

Gypsum City Placer Claims:

Mohave County, Arizona.

Claim #	Section	T.	N.	R.	W.	S.R.B.M.	Recorded, Book	Page
#-1-	SW $\frac{1}{4}$ NW $\frac{1}{4}$	Sec. 8,	41	N.	R. 12 W.	S.R.B.M.	Recorded, Book	Page
							5-R, .....	77
#-2-	W $\frac{1}{2}$ SW $\frac{1}{4}$	Sec. 8,	41	N,	R. 12 W,	S.R.B.M.	5-R, .....	78
#-3	SE $\frac{1}{4}$	Sec. 7,	41	N,	R. 12 W,	S.R.B.M.	5-R, .....	79
#-4	WS $\frac{1}{4}$	Sec. 7,	41	N,	R. 12 W,	S.R.B.M.	5-R, .....	80
#-5	NE $\frac{1}{4}$	Sec.18,	41	N,	R. 12 W,	S.R.B.M.	5-R, .....	81
#-6	SE $\frac{1}{4}$	Sec.18,	41	N,	R. 12 W,	S.R.B.M.	5-R, .....	82
#-7	SW $\frac{1}{4}$	Sec.18,	41	N,	R. 12 W,	S.R.B.M.	5-R, .....	83
#-8	NW $\frac{1}{4}$	Sec.18,	41	N,	R. 12 W,	S.R.B.M.	5-R, .....	84
#9-	NE $\frac{1}{4}$	Sec.19,	41	N,	R. 12 W,	S.R.B.M.	5-R, .....	85
#10-	SE $\frac{1}{4}$	Sec.19,	41	N,	R. 12 W,	S.R.B.M.	5-R, .....	86
#11-	SW $\frac{1}{4}$	Sec.19,	41	N,	R. 12 W,	S.R.B.M.	5-R, .....	87
#12-	NW $\frac{1}{4}$	Sec.19,	41	N,	R. 12 W,	S.R.B.M.	5-R, .....	88
#13-	SW $\frac{1}{4}$	Sec.20,	41	N,	R. 12 W,	S.R.B.M.	5-R .....	89
#14	SE $\frac{1}{4}$	Sec.24,	41	N,	R. 13 W,	S.R.B.M.	5-R .....	90
#15	NE $\frac{1}{4}$	Sec.24,	41	N,	R. 13 W,	S.R.B.M.	5-R .....	91
# 16	SE $\frac{1}{4}$	Sec.13,	41	N,	R. 13 W,	S.R.B.M.	5-R .....	92
# 17	SW $\frac{1}{4}$	Sec.13,	41	N,	R. 13 W,	S.R.B.M.	5-R .....	93
# 18	NE $\frac{1}{4}$	Sec.13,	41	N,	R. 13 W,	S.R.B.M.	5-R .....	94
# 19	NE $\frac{1}{4}$	Sec. 7,	41	N,	R. 12 W,	S.R.B.M.	5-T .....	198
# 20	NW $\frac{1}{4}$	Sec. 7,	41	N,	R. 12 W,	S.R.B.M.	5-T .....	199
#21	SE $\frac{1}{4}$	Sec.12,	41	N,	R. 13 W,	S.R.B.M.	6-V .....	479

#21  
A

*de la...*

RECEIVED  
B.L.M. AZ STATE OFFICE

OCT 12 1979

10:00 A.M.  
PHOENIX, ARIZONA

BOOK 410 PAGE 736

RECORDING REQUESTED BY

WALTER D. GREER

WHEN RECORDED MAIL TO

Name Walter D. Greer  
Street Address 28445 N. Oak Spring Cyn. Rd.  
City & State Canyon Country, Ca. 91351

Indexed P. of L.

77-21852

Recorded at Request of *Walter Greer*

RECORDED

AUG 10 1977 - 8 00 AM

In book 410 of Official Records, Page s 733-734

Records of Mohave County, Arizona

Joan McCall

*Joan McCall*  
Deputy Recorder

Recorder

(SPACE ABOVE THIS LINE FOR RECORDER'S USE)

PROOF OF ANNUAL LABOR

LODE OR PLACER

STATE OF CALIFORNIA

COUNTY OF LOS ANGELES

ss.

WALTER D. GREER

being first duly sworn, deposes and says:

(1) At least One Hundred Dollars (\$ 100.00 ) Dollars

worth of labor or improvements was performed or made during the assessment year beginning 12 o'clock noon of the first day of Sept., 1976 and ending on 12 o'clock noon of the first day of Sept., 1977 upon each of the following named placer mining claims:

Gypsum Hills Placer Claims numbering 1 through 27 inclusive: Tip Top Gypsum Placer Claims numbering 1 through 24 inclusive: Gypsum Town Placer claims numbering 1 through 52 inclusive: Gypsum Dome Placer Claims numbering 1 through 23 inclusive: located in Section, Township and range and recorded in book and page as shown on the attached page 2 included herein and made a part hereof and page 3.

RECEIVED  
B.L.M. AZ STATE OFFICE

OCT 12 1979

10:00 A.M.

PHOENIX, ARIZONA

Mining Claim<sup>s</sup> situated in

the Sig Miller Mountain Quail Cyn. Mining District, County of Mohave  
and Sunshine Trail  
State of Arizona

(2) Such expenditure was made by or at the expense of Walter D. Greer, 28445 N. Oak Spring Cyn. Rd., Canyon Country, Ca. 91351

the owner<sup>s</sup> of the claim<sup>s</sup> for the purpose of complying with the laws of the United States and of the State of Arizona pertaining to annual assessment work.

(3) The labor or improvements so performed or made during said assessment year are as follows: Stripping quarry sites and road repairs more than 7 cubic yards of earth moved by dozer, said work was performed by J.J. Construction Co. of St. George, Utah for the benefit of Walter D. Greer, Etal.

*Walter D. Greer*

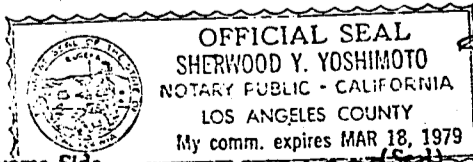
(Signature of Affiant)

28445 N. Oak Spring Cyn. Rd.

Residing at Canyon Country, Ca. 91351

Subscribed and Sworn to before me

August 2, 1977



*Sherwood Y. Yoshimoto*  
NAME (TYPED OR PRINTED)  
Notary Public in and for said State.

Footnotes 1 and 2: See Reverse Side

BOOK 410 PAGE 733

## Gypsum Hills Placer Claims:

Mohave County, State of Arizona

- # 1 - Northwest 1/4 Sec. 11, T. 41 N, R. 11 west, S.R.B.M. Recorded in book 5-R, page 33
- # 2 - Southwest 1/4 Sec. 11, T. 41 N, R. 11 west, S.R.B.M. Recorded in book 5-R, page 34
- # 3 - Northeast 1/4 Sec. 15, T. 41 N, R. 11 west, S.R.B.M. Recorded in book 5-R, page 35
- # 4 - Southeast 1/4 Sec. 15, T. 41 N, R. 11 west, S.R.B.M. Recorded in book 5-R, page 36
- # 5 - Southwest 1/4 Sec. 15, T. 41 N, R. 11 west, S.R.B.M. Recorded in book 5-R, page 37
- # 7 - Northeast 1/4 Sec. 22, T. 41 N, R. 11 west, S.R.B.M. Recorded in book 5-R, page 38
- # 8 - Southeast 1/4 Sec. 22, T. 41 N, R. 11 west, S.R.B.M. Recorded in book 5-R, page 39
- # 9 - Southwest 1/4 Sec. 22, T. 41 N, R. 11 west, S.R.B.M. Recorded in book 5-R, page 40
- #10 - Northwest 1/4 Sec. 22, T. 41 N, R. 11 west, S.R.B.M. Recorded in book 5-R, page 41
- #11 - Northwest 1/4 Sec. 23, T. 41 N, R. 11 west, S.R.B.M. Recorded in book 5-R, page 42
- #12 - Southwest 1/4 Sec. 23, T. 41 N, R. 11 west, S.R.B.M. Recorded in book 5-R, page 43
- #13 - Southeast 1/4 Sec. 23, T. 41 N, R. 11 west, S.R.B.M. Recorded in book 5-R, page 44
- #14 - Northeast 1/4 Sec. 26, T. 41 N, R. 11 west, S.R.B.M. Recorded in book 5-R, page 45
- #15 - Northwest 1/4 Sec. 26, T. 41 N, R. 11 west, S.R.B.M. Recorded in book 5-R, page 46
- #16 - Northeast 1/4 Sec. 27, T. 41 N, R. 11 west, S.R.B.M. Recorded in book 5-R, page 47
- #17 - Southeast 1/4 Sec. 27, T. 41 N, R. 11 west, S.R.B.M. Recorded in book 5-R, page 48
- #18 - Southwest 1/4 Sec. 27, T. 41 N, R. 11 west, S.R.B.M. Recorded in book 5-R, page 49
- #19 - Northwest 1/4 Sec. 27, T. 41 N, R. 11 west, S.R.B.M. Recorded in book 5-R, page 50
- #20 - Northeast 1/4 Sec. 28, T. 41 N, R. 11 west, S.R.B.M. Recorded in book 5-R, page 51
- #21 - Southeast 1/4 Sec. 28, T. 41 N, R. 11 west, S.R.B.M. Recorded in book 5-R, page 52
- #22 - Southwest 1/4 Sec. 28, T. 41 N, R. 11 west, S.R.B.M. Recorded in book 5-R, page 53
- #23 - Northwest 1/4 Sec. 28, T. 41 N, R. 11 west, S.R.B.M. Recorded in book 5-R, page 54
- #24 - Northeast 1/4 Sec. 33, T. 41 N, R. 11 west, S.R.B.M. Recorded in book 5-R, page 55
- #25 - Southeast 1/4 Sec. 33, T. 41 N, R. 11 west, S.R.B.M. Recorded in book 5-R, page 56
- #26 - Southwest 1/4 Sec. 33, T. 41 N, R. 11 west, S.R.B.M. Recorded in book 5-R, page 57
- #27 - Northwest 1/4 Sec. 33, T. 41 N, R. 11 west, S.R.B.M. Recorded in book 5-R, page 58

*Total 26 Claims*

## Tip Top Gypsum Placer Claims:

Mohave County, State of Arizona

- # 1 - Southeast 1/4 Sec. 14, T. 40 N, R. 12 west, S.R.B.M. Recorded in book 5-R, page 196
- # 2 - Northeast 1/4 Sec. 13, T. 40 N, R. 12 west, S.R.B.M. Recorded in book 5-R, page 197
- # 3 - Southwest 1/4 Sec. 13, T. 40 N, R. 12 west, S.R.B.M. Recorded in book 5-R, page 198
- # 4 - Northwest 1/4 Sec. 13, T. 40 N, R. 12 west, S.R.B.M. Recorded in book 5-R, page 199
- # 5 - Northwest 1/4 Sec. 7, T. 40 N, R. 11 west, S.R.B.M. Recorded in book 5-R, page 200
- # 6 - Southwest 1/4 Sec. 6, T. 40 N, R. 11 west, S.R.B.M. Recorded in book 5-R, page 201
- # 7 - Southeast 1/4 Sec. 6, T. 40 N, R. 11 west, S.R.B.M. Recorded in book 5-R, page 202
- # 8 - Northeast 1/4 Sec. 6, T. 40 N, R. 11 west, S.R.B.M. Recorded in book 5-R, page 203
- # 9 - Northeast 1/4 Sec. 5, T. 40 N, R. 11 west, S.R.B.M. Recorded in book 5-R, page 204
- #10 - Southeast 1/4 Sec. 5, T. 40 N, R. 11 west, S.R.B.M. Recorded in book 5-R, page 205
- #11 - Southwest 1/4 Sec. 5, T. 40 N, R. 11 west, S.R.B.M. Recorded in book 5-R, page 206
- #12 - Northwest 1/4 Sec. 5, T. 40 N, R. 11 west, S.R.B.M. Recorded in book 5-R, page 207
- #13 - Northeast 1/4 Sec. 4, T. 40 N, R. 11 west, S.R.B.M. Recorded in book 5-R, page 208
- #14 - Southeast 1/4 Sec. 4, T. 40 N, R. 11 west, S.R.B.M. Recorded in book 5-R, page 209
- #15 - Southwest 1/4 Sec. 4, T. 40 N, R. 11 west, S.R.B.M. Recorded in book 5-R, page 210
- #16 - Northwest 1/4 Sec. 4, T. 40 N, R. 11 west, S.R.B.M. Recorded in book 5-R, page 211
- #17 - Northeast 1/4 Sec. 33, T. 41 N, R. 11 west, S.R.B.M. Recorded in book 5-R, page 212
- #18 - Southeast 1/4 Sec. 33, T. 41 N, R. 11 west, S.R.B.M. Recorded in book 5-R, page 213
- #19 - Southwest 1/4 Sec. 33, T. 41 N, R. 11 west, S.R.B.M. Recorded in book 5-R, page 214
- #20 - Northwest 1/4 Sec. 33, T. 41 N, R. 11 west, S.R.B.M. Recorded in book 5-R, page 215
- #21 - Northeast 1/4 Sec. 34, T. 41 N, R. 11 west, S.R.B.M. Recorded in book 5-R, page 216
- #22 - Southeast 1/4 Sec. 34, T. 41 N, R. 11 west, S.R.B.M. Recorded in book 5-R, page 217
- #23 - Southwest 1/4 Sec. 34, T. 41 N, R. 11 west, S.R.B.M. Recorded in book 5-R, page 218
- #24 - Northwest 1/4 Sec. 34, T. 41 N, R. 11 west, S.R.B.M. Recorded in book 5-R, page 219

*Total 24 Claims*

RECEIVED  
B.L.M. AZ STATE OFFICE

OCT 12 1979

10:00 A.M.  
PHOENIX, ARIZONA

- # 1 - Northeast 1/4 Sec. 20, T. 41 N, R. 12 west, S.R.B.M. Recorded in book 5-Q, page 483
- # 2 - Southeast 1/4 Sec. 26, T. 41 N, R. 12 west, S.R.B.M. Recorded in book 5-Q, page 484
- # 3 - Southwest 1/4 Sec. 26, T. 41 N, R. 12 west, S.R.B.M. Recorded in book 5-Q, page 485
- # 4 - Northwest 1/4 Sec. 26, T. 41 N, R. 12 west, S.R.B.M. Recorded in book 5-Q, page 486
- # 5 - Northeast 1/4 Sec. 25, T. 41 N, R. 12 west, S.R.B.M. Recorded in book 5-Q, page 487
- # 6 - Southeast 1/4 Sec. 25, T. 41 N, R. 12 west, S.R.B.M. Recorded in book 5-Q, page 488
- # 7 - Southwest 1/4 Sec. 25, T. 41 N, R. 12 west, S.R.B.M. Recorded in book 5-Q, page 489
- # 8 - Northwest 1/4 Sec. 25, T. 41 N, R. 12 west, S.R.B.M. Recorded in book 5-Q, page 490
- # 9 - Northeast 1/4 Sec. 35, T. 41 N, R. 12 west, S.R.B.M. Recorded in book 5-Q, page 491
- #10 - Southeast 1/4 Sec. 35, T. 41 N, R. 12 west, S.R.B.M. Recorded in book 5-Q, page 492
- #11 - Southwest 1/4 Sec. 35, T. 41 N, R. 12 west, S.R.B.M. Recorded in book 5-Q, page 493
- #12 - Northwest 1/4 Sec. 35, T. 41 N, R. 12 west, S.R.B.M. Recorded in book 5-Q, page 494
- #13 - Northeast 1/4 Sec. 2, T. 40 N, R. 12 west S.R.B.M. " "book 6D " 45
- #14 - Southeast 1/4 Sec. 2, T. 40 N, R. 12 west S.R.B.M. " "book 6D " 46
- #15 - Southwest 1/4 Sec. 2, T. 40 N, R. 12 west S.R.B.M. " "book 6 D " 47
- #16 - Northwest 1/4 Sec. 2, T. 40 N, R. 12 west S.R.B.M. " "book 6-D " 48
- #17 - Northeast 1/4 Sec. 11, T. 40 N, R. 12 west, S.R.B.M. Recorded in book 5-Q, page 495
- #18 - Southeast 1/4 Sec. 11, T. 40 N, R. 12 west, S.R.B.M. Recorded in book 5-Q, page 496
- #19 - Southwest 1/4 Sec. 11, T. 40 N, R. 12 west, S.R.B.M. Recorded in book 5-Q, page 497
- #20 - Northwest 1/4 Sec. 11, T. 40 N, R. 12 west, S.R.B.M. Recorded in book 5-Q, page 498
- #21 - Northwest 1/4 Sec. 14, T. 40 N, R. 12 west, S.R.B.M. Recorded in book 5-Q, page 499
- #22 - Northeast 1/4 Sec. 15, T. 40 N, R. 12 west, S.R.B.M. Recorded in book 5-Q, page 500
- #23 - Southeast 1/4 Sec. 15, T. 40 N, R. 12 west, S.R.B.M. Recorded in book 5-R, page 1
- #24 - Southwest 1/4 Sec. 15, T. 40 N, R. 12 west, S.R.B.M. Recorded in book 5-R, page 2
- #25 - Northwest 1/4 Sec. 15, T. 40 N, R. 12 west, S.R.B.M. Recorded in book 5-R, page 3
- #26 - Northeast 1/4 Sec. 21, T. 40 N, R. 12 west, S.R.B.M. Recorded in book 5-R, page 4
- #27 - Southeast 1/4 Sec. 21, T. 40 N, R. 12 west, S.R.B.M. Recorded in book 5-R, page 5
- #28 - Northeast 1/4 Sec. 22, T. 40 N, R. 12 west, S.R.B.M. Recorded in book 5-R, page 6
- #29 - Southeast 1/4 Sec. 22, T. 40 N, R. 12 west, S.R.B.M. Recorded in book 5-R, page 7
- #30 - Southwest 1/4 Sec. 22, T. 40 N, R. 12 west, S.R.B.M. Recorded in book 5-R, page 8
- #31 - Northwest 1/4 Sec. 22, T. 40 N, R. 12 west, S.R.B.M. Recorded in book 5-R, page 9
- #32 - Northwest 1/4 Sec. 27, T. 40 N, R. 12 west, S.R.B.M. Recorded in book 5-R, page 10
- #33 - Southwest 1/4 Sec. 27, T. 40 N, R. 12 west, S.R.B.M. Recorded in book 5-R, page 11
- #34 - Northeast 1/4 Sec. 28, T. 40 N, R. 12 west, S.R.B.M. Recorded in book 5-R, page 12
- #35 - Southeast 1/4 Sec. 28, T. 40 N, R. 12 west, S.R.B.M. Recorded in book 5-R, page 13
- #45 - Northeast 1/4 Sec. 3, T. 40 N, R. 12 west, S.R.B.M. Recorded in book 5-R, page 220
- #46 - Southeast 1/4 Sec. 3, T. 40 N, R. 12 west, S.R.B.M. Recorded in book 5-R, page 221
- #47 - Southwest 1/4 Sec. 3, T. 40 N, R. 12 west, S.R.B.M. Recorded in book 5-R, page 222
- #48 - Northwest 1/4 Sec. 3, T. 40 N, R. 12 west, S.R.B.M. Recorded in book 5-R, page 223
- #49 - Northeast 1/4 Sec. 10, T. 40 N, R. 12 west, S.R.B.M. Recorded in book 5-R, page 224
- #50 - Southeast 1/4 Sec. 10, T. 40 N, R. 12 west, S.R.B.M. Recorded in book 5-R, page 225
- #51 - Southwest 1/4 Sec. 10, T. 40 N, R. 12 west, S.R.B.M. Recorded in book 5-R, page 226
- #52 - Northwest 1/4 Sec. 10, T. 40 N, R. 12 west, S.R.B.M. Recorded in book 5-R, page 227

Total 43 Claims

Gypsum Dome Placer Claims:

- # 1 - Northeast 1/4 Sec. 3, T. 41 N, R. 11 west, S.R.B.M. Recorded in book 5-R, page 14
- # 2 - Southeast 1/4 Sec. 3, T. 41 N, R. 11 west, S.R.B.M. Recorded in book 5-R, page 15
- # 3 - Southwest 1/4 Sec. 3, T. 41 N, R. 11 west, S.R.B.M. Recorded in book 5-R, page 16
- # 4 - Southeast 1/4 Sec. 9, T. 41 N, R. 11 west, S.R.B.M. Recorded in book 5-R, page 17
- # 9 - Northeast 1/4 Sec. 20, T. 41 N, R. 11 west, S.R.B.M. Recorded in book 5-R, page 18
- #10 - Southeast 1/4 Sec. 20, T. 41 N, R. 11 west, S.R.B.M. Recorded in book 5-R, page 19
- #11 - Southwest 1/4 Sec. 20, T. 41 N, R. 11 west, S.R.B.M. Recorded in book 5-R, page 20
- #12 - Northwest 1/4 Sec. 20, T. 41 N, R. 11 west, S.R.B.M. Recorded in book 5-R, page 21
- #13 - Northwest 1/4 Sec. 21, T. 41 N, R. 11 west, S.R.B.M. Recorded in book 5-R, page 22
- #14 - Northeast 1/4 Sec. 21, T. 41 N, R. 11 west, S.R.B.M. Recorded in book 5-R, page 23
- #15 - Southeast 1/4 Sec. 21, T. 41 N, R. 11 west, S.R.B.M. Recorded in book 5-R, page 24
- #16 - Southwest 1/4 Sec. 21, T. 41 N, R. 11 west, S.R.B.M. Recorded in book 5-R, page 25
- #17 - Northeast 1/4 Sec. 19, T. 41 N, R. 11 west, S.R.B.M. Recorded in book 5-R, page 26
- #18 - Southeast 1/4 Sec. 19, T. 41 N, R. 11 west, S.R.B.M. Recorded in book 5-R, page 27
- #19 - Southwest 1/4 Sec. 19, T. 41 N, R. 11 west, S.R.B.M. Recorded in book 5-R, page 28
- #20 - Northeast 1/4 Sec. 30, T. 41 N, R. 11 west, S.R.B.M. Recorded in book 5-R, page 29
- #21 - Southeast 1/4 Sec. 30, T. 41 N, R. 11 west, S.R.B.M. Recorded in book 5-R, page 30
- #22 - Southwest 1/4 Sec. 30, T. 41 N, R. 11 west, S.R.B.M. Recorded in book 5-R, page 31
- #23 - Northwest 1/4 Sec. 30, T. 41 N, R. 11 west, S.R.B.M. Recorded in book 5-R, page 32

Total 19 Claims



RECEIVED  
B.L.M. AZ STATE OFFICE

OCT 12 1979

10:00 A.M.  
PHOENIX, ARIZONA

RECORDING REQUEST

WALTER D. GREER

WHEN RECORDED MAIL TO

Name WALTER D. GREER  
Street Address 28445 N. OAK SPRING CYN. RD.  
City & State CANYON COUNTRY, CALIF. 91351

Indexed P. et. L.

76-21484

Proofed

A MC

MICROFILMED  
74022

Recorded at Request of Walter D. Greer

AUG 9 1976 - 8 00 AM

in book 343 of Official Records, Pages 452-453

Records of Mohave County, Arizona

Deputy Recorder

Jean McCall

Records

(SPACE ABOVE THIS LINE FOR RECORDER'S USE)

### PROOF OF ANNUAL LABOR

LODE OR PLACER

STATE OF CALIFORNIA }  
COUNTY OF LOS ANGELES } ss.

WALTER D. GREER

being first duly sworn, deposes and says:

(1) At least One Hundred Dollars (\$ 100.00 ) Dollars

worth of labor or improvements was performed or made during the assessment year beginning 12 o'clock noon of the first day of Sept., 1975 and ending on 12 o'clock noon of the first day of Sept., 1976 upon

the each of the following named placer mining claims:

Gypsum City Placer Mining Claims: Nos. 1 through 21 inclusive located by Section, Township and Range and recorded in book and page 2, included herein and made a part hereof.

RECEIVED  
B.L.M. AZ STATE OFFICE

OCT 12 1979

10:00 A.M.  
PHOENIX, ARIZONA

Mining Claim-s situated in  
the Lizard Mining District, County of Mohave,  
State of Arizona

(2) Such expenditure was made by or at the expense of Walter D. Greer, 28445 N. Oak Spring Canyon Rd., Canyon Country, Calif. 91351,  
the owner-s of the claim-s for the purpose of complying with the laws of the United States and of the State of Arizona pertaining to annual assessment work.

(3) The labor or improvements so performed or made during said assessment year are as follows:  
More than 7½ cubic yards of earth was moved from and of said deposits stripping quarry sites, road repairs etc. Said work was performed upon said property by J. & J. CONSTRUCTION CO of St. George, Utah for the benefit of Walter D. Greer, etal.

Walter D. Greer  
(Signature of Affiant)

28445 N. Oak Spring Cyn. Rd.  
Residing at Canyon Country, Calif. 91351

Subscribed and Sworn to before me

August 5, 1976



Sherwood Y. Yoshimoto  
NAME (TYPED OR PRINTED)  
Notary Public in and for said State.

Footnotes 1 and 2: See Reverse Side.

(Seal)

BOOK **343** PAGE **452**

Gypsum City Placer Claims:

Mohave County, Arizona.

						Recorded, Book	Page
#-1-	SW $\frac{1}{2}$ NW $\frac{1}{2}$	Sec. 8, T. 41 N. R. 12 W. S.R.B.M.	amended 40 acre	5-R, .....	".....	77	
#-2-	W $\frac{1}{2}$ SW $\frac{1}{2}$	Sec. 8, T. 41 N, R. 12 W, S.R.B.M.	amended 80 acres	5-R, .....	".....	78	
#-3	SE $\frac{1}{4}$	Sec. 7, T. 41 N, R. 12 W, S.R.B.M.		5-R, .....	".....	79	
#-4	WS $\frac{1}{4}$	Sec. 7, T. 41 N, R. 12 W, S.R.B.M.		5-R, .....	".....	80	
#-5	NE $\frac{1}{4}$	Sec. 18, T. 41 N, R. 12 W, S.R.B.M.		5-R, .....	".....	81	
#-6	SE $\frac{1}{4}$	Sec. 18, T. 41 N, R. 12 W, S.R.B.M.		5-R, .....	".....	82	
#-7	SW $\frac{1}{4}$	Sec. 18, T. 41 N, R. 12 W, S.R.B.M.		5-R, .....	".....	83	
#-8	NW $\frac{1}{4}$	Sec. 18, T. 41 N, R. 12 W, S.R.B.M.		5-R, .....	".....	84	
#9-	NE $\frac{1}{4}$	Sec. 19, T. 41 N, R. 12 W, S.R.B.M.		5-R, .....	".....	85	
#10-	SE $\frac{1}{4}$	Sec. 19, T. 41 N, R. 12 W, S.R.B.M.		5-R, .....	".....	86	
#11-	SW $\frac{1}{4}$	Sec. 19, T. 41 N, R. 12 W, S.R.B.M.		5-R, .....	".....	87	
#12-	NW $\frac{1}{4}$	Sec. 19, T. 41 N, R. 12 W, S.R.B.M.		5-R, .....	".....	88	
#13-	SW $\frac{1}{4}$	Sec. 20, T. 41 N, R. 12 W, S.R.B.M.		5-R, .....	".....	89	
#14	SE $\frac{1}{4}$	Sec. 24, T. 41 N, R. 13 W, S.R.B.M.		5-R, .....	".....	90	
#15	NE $\frac{1}{4}$	Sec. 24, T. 41 N, R. 13 W, S.R.B.M.		5-R, .....	".....	91	
# 16	SE $\frac{1}{4}$	Sec. 13, T. 41 N, R. 13 W, S.R.B.M.		5-R, .....	".....	92	
# 17	SW $\frac{1}{4}$	Sec. 13, T. 41 N, R. 13 W, S.R.B.M.		5-R, .....	".....	93	
# 18	NE $\frac{1}{4}$	Sec. 13, T. 41 N, R. 13 W, S.R.B.M.		5-R, .....	".....	94	
# 19	NE $\frac{1}{4}$	Sec. 7, T. 41 N, R. 12 W, S.R.B.M.		5-T, .....	".....	198	
# 20	NW $\frac{1}{4}$	Sec. 7, T. 41 N, R. 12 W, S.R.B.M.		5-T, .....	".....	199	
#21	SE $\frac{1}{4}$	Sec. 12, T. 41 N, R. 13 W, S.R.B.M.		6-V, .....	".....	479	

RECEIVED  
B.L.M. AZ STATE OFFICE

OCT 12 1979

10:00 A.M.  
PHOENIX, ARIZONA

*Page 2*

RECORDING REQUESTED BY  
WALTER D. GREER

WHEN RECORDED MAIL TO

Name Walter D. Greer  
Street Address 28445 N. Oak Spring Cyn. Rd.  
City & State Canyon Country, Calif. 91351

Indexed P. of L.

76-21485

Proofed

MICROFILMED

Recorded at Request of Walter Greer

AUG 9 '76 - 8 00 AM

in book 343 of Official Records, Pages 454-456

Records of Mohave County, Arizona

By Joan McCall Recorder  
Deputy Recorder 200

(SPACE ABOVE THIS LINE FOR RECORDER'S USE)

### PROOF OF ANNUAL LABOR

LODE OR PLACER

STATE OF CALIFORNIA } ss.  
COUNTY OF LOS ANGELES }

WALTER D. GREER, being first duly sworn, deposes and says:

(1) At least One Hundred Dollars (\$ 100.00 ) Dollars worth of labor or improvements was performed or made during the assessment year beginning 12 o'clock noon of the first day of Sept., 1975 and ending on 12 o'clock noon of the first day of Sept., 1976 upon the each of the following named placer mining claims:  
Gypsum Hills Placer Claims numbering 1 through 27 inclusive: Tip Top Gypsum Placer Claims numbering 1 through 24 inclusive: Gypsum Town Placer Claims numbering 1 through 52 inclusive: Gypsum Dome Placer Claims numbering 1 to 23 inclusive: located in Section, Township and Range and recorded in book and page as shown on the attached page 2 included herein and made a part hereof, and page 3.

RECEIVED  
B.L.M. AZ STATE OFFICE

OCT 12 1979

10:00 A.M.

Mining Claim S situated in

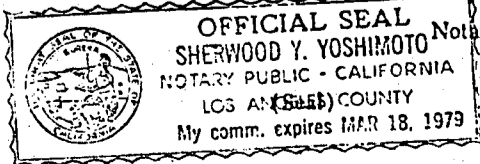
PHOENIX, ARIZONA  
the Sig Miller Mountain Quail Canyon Mining District, County of Mohave and Sunshine Trail State of Arizona

(2) Such expenditure was made by or at the expense of Walter D. Greer, 28445 N. Oak Spring Canyon Road, Canyon Country, Calif. 91351, the owner S of the claim S for the purpose of complying with the laws of the United States and of the State of Arizona pertaining to annual assessment work.

(3) The labor or improvements so performed or made during said assessment year are as follows: Stripping quarry sites and road repairs more than 7 cubic yards of earth moved by dozer, said work was performed by J.J. CONSTRUCTION CO. of St. George, Utah, for the benefit of Walter D. Greer, etal.

Walter D Greer  
(Signature of Affiant)  
28445 N. Oak Spring Canyon Road  
Residing at Canyon Country, Calif. 91351

Subscribed and Sworn to before me  
August 5, 1976



NAME (TYPED OR PRINTED)  
Notary Public in and for said State.

BOOK 343 PAGE 454

Footnotes 1 and 2: See Reverse Side.

Gypsum Hills Placer Claims:

Mohave County, State of Arizona

- # 1 - Northwest 1/4 Sec. 11, T. 41 N, R. 11 west, S.R.B.M. Recorded in book 5-R, page 33
- # 2 - Southwest 1/4 Sec. 11, T. 41 N, R. 11 west, S.R.B.M. Recorded in book 5-R, page 34
- # 3 - Northeast 1/4 Sec. 15, T. 41 N, R. 11 west, S.R.B.M. Recorded in book 5-R, page 35
- # 4 - Southeast 1/4 Sec. 15, T. 41 N, R. 11 west, S.R.B.M. Recorded in book 5-R, page 36
- # 5 - Southwest 1/4 Sec. 15, T. 41 N, R. 11 west, S.R.B.M. Recorded in book 5-R, page 37
- # 7 - Northeast 1/4 Sec. 22, T. 41 N, R. 11 west, S.R.B.M. Recorded in book 5-R, page 38
- # 8 - Southeast 1/4 Sec. 22, T. 41 N, R. 11 west, S.R.B.M. Recorded in book 5-R, page 39
- # 9 - Southwest 1/4 Sec. 22, T. 41 N, R. 11 west, S.R.B.M. Recorded in book 5-R, page 40
- #10 - Northwest 1/4 Sec. 22, T. 41 N, R. 11 west, S.R.B.M. Recorded in book 5-R, page 41
- #11 - Northwest 1/4 Sec. 23, T. 41 N, R. 11 west, S.R.B.M. Recorded in book 5-R, page 42
- #12 - Southwest 1/4 Sec. 23, T. 41 N, R. 11 west, S.R.B.M. Recorded in book 5-R, page 43
- #13 - Southeast 1/4 Sec. 23, T. 41 N, R. 11 west, S.R.B.M. Recorded in book 5-R, page 44
- #14 - Northeast 1/4 Sec. 26, T. 41 N, R. 11 west, S.R.B.M. Recorded in book 5-R, page 45
- #15 - Northwest 1/4 Sec. 26, T. 41 N, R. 11 west, S.R.B.M. Recorded in book 5-R, page 46
- #16 - Northeast 1/4 Sec. 27, T. 41 N, R. 11 west, S.R.B.M. Recorded in book 5-R, page 47
- #17 - Southeast 1/4 Sec. 27, T. 41 N, R. 11 west, S.R.B.M. Recorded in book 5-R, page 48
- #18 - Southwest 1/4 Sec. 27, T. 41 N, R. 11 west, S.R.B.M. Recorded in book 5-R, page 49
- #19 - Northwest 1/4 Sec. 27, T. 41 N, R. 11 west, S.R.B.M. Recorded in book 5-R, page 50
- #20 - Northeast 1/4 Sec. 28, T. 41 N, R. 11 west, S.R.B.M. Recorded in book 5-R, page 51
- #21 - Southeast 1/4 Sec. 28, T. 41 N, R. 11 west, S.R.B.M. Recorded in book 5-R, page 52
- #22 - Southwest 1/4 Sec. 28, T. 41 N, R. 11 west, S.R.B.M. Recorded in book 5-R, page 53
- #23 - Northwest 1/4 Sec. 28, T. 41 N, R. 11 west, S.R.B.M. Recorded in book 5-R, page 54
- #24 - Northeast 1/4 Sec. 33, T. 41 N, R. 11 west, S.R.B.M. Recorded in book 5-R, page 55
- #25 - Southeast 1/4 Sec. 33, T. 41 N, R. 11 west, S.R.B.M. Recorded in book 5-R, page 56
- #26 - Southwest 1/4 Sec. 33, T. 41 N, R. 11 west, S.R.B.M. Recorded in book 5-R, page 57
- #27 - Northwest 1/4 Sec. 33, T. 41 N, R. 11 west, S.R.B.M. Recorded in book 5-R, page 58

RECEIVED  
B.L.M. AZ STATE OFFICE

OCT 12 1979

Tip Top Gypsum Placer Claims:

10:00 A.M.

Mohave County, State of Arizona

PHOENIX, ARIZONA

- # 1 - Southeast 1/4 Sec. 14, T. 40 N, R. 12 west, S.R.B.M. Recorded in book 5-R, page 196
- # 2 - Northeast 1/4 Sec. 13, T. 40 N, R. 12 west, S.R.B.M. Recorded in book 5-R, page 197
- # 3 - Southwest 1/4 Sec. 13, T. 40 N, R. 12 west, S.R.B.M. Recorded in book 5-R, page 198
- # 4 - Northwest 1/4 Sec. 13, T. 40 N, R. 12 west, S.R.B.M. Recorded in book 5-R, page 199
- # 5 - Northwest 1/4 Sec. 7, T. 40 N, R. 11 west, S.R.B.M. Recorded in book 5-R, page 200
- # 6 - Southwest 1/4 Sec. 6, T. 40 N, R. 11 west, S.R.B.M. Recorded in book 5-R, page 201
- # 7 - Southeast 1/4 Sec. 6, T. 40 N, R. 11 west, S.R.B.M. Recorded in book 5-R, page 202
- # 8 - Northeast 1/4 Sec. 6, T. 40 N, R. 11 west, S.R.B.M. Recorded in book 5-R, page 203
- # 9 - Northeast 1/4 Sec. 5, T. 40 N, R. 11 west, S.R.B.M. Recorded in book 5-R, page 204
- #10 - Southeast 1/4 Sec. 5, T. 40 N, R. 11 west, S.R.B.M. Recorded in book 5-R, page 205
- #11 - Southwest 1/4 Sec. 5, T. 40 N, R. 11 west, S.R.B.M. Recorded in book 5-R, page 206
- #12 - Northwest 1/4 Sec. 5, T. 40 N, R. 11 west, S.R.B.M. Recorded in book 5-R, page 207
- #13 - Northeast 1/4 Sec. 4, T. 40 N, R. 11 west, S.R.B.M. Recorded in book 5-R, page 208
- #14 - Southeast 1/4 Sec. 4, T. 40 N, R. 11 west, S.R.B.M. Recorded in book 5-R, page 209
- #15 - Southwest 1/4 Sec. 4, T. 40 N, R. 11 west, S.R.B.M. Recorded in book 5-R, page 210
- #16 - Northwest 1/4 Sec. 4, T. 40 N, R. 11 west, S.R.B.M. Recorded in book 5-R, page 211
- #17 - Northeast 1/4 Sec. 33, T. 41 N, R. 11 west, S.R.B.M. Recorded in book 5-R, page 212
- #18 - Southeast 1/4 Sec. 33, T. 41 N, R. 11 west, S.R.B.M. Recorded in book 5-R, page 213
- #19 - Southwest 1/4 Sec. 33, T. 41 N, R. 11 west, S.R.B.M. Recorded in book 5-R, page 214
- #20 - Northwest 1/4 Sec. 33, T. 41 N, R. 11 west, S.R.B.M. Recorded in book 5-R, page 215
- #21 - Northeast 1/4 Sec. 34, T. 41 N, R. 11 west, S.R.B.M. Recorded in book 5-R, page 216
- #22 - Southeast 1/4 Sec. 34, T. 41 N, R. 11 west, S.R.B.M. Recorded in book 5-R, page 217
- #23 - Southwest 1/4 Sec. 34, T. 41 N, R. 11 west, S.R.B.M. Recorded in book 5-R, page 218
- #24 - Northwest 1/4 Sec. 34, T. 41 N, R. 11 west, S.R.B.M. Recorded in book 5-R, page 219

- # 1 - Northeast 1/4 Sec. 26, T. 41 N, R. 12 west, S.R.B.M. Recorded in book 5-Q, page 483
- # 2 - Southeast 1/4 Sec. 26, T. 41 N, R. 12 west, S.R.B.M. Recorded in book 5-Q, page 484
- # 3 - Southwest 1/4 Sec. 26, T. 41 N, R. 12 west, S.R.B.M. Recorded in book 5-Q, page 485
- # 4 - Northwest 1/4 Sec. 26, T. 41 N, R. 12 west, S.R.B.M. Recorded in book 5-Q, page 486
- # 5 - Northeast 1/4 Sec. 25, T. 41 N, R. 12 west, S.R.B.M. Recorded in book 5-Q, page 487
- # 6 - Southeast 1/4 Sec. 25, T. 41 N, R. 12 west, S.R.B.M. Recorded in book 5-Q, page 488
- # 7 - Southwest 1/4 Sec. 25, T. 41 N, R. 12 west, S.R.B.M. Recorded in book 5-Q, page 489
- # 8 - Northwest 1/4 Sec. 25, T. 41 N, R. 12 west, S.R.B.M. Recorded in book 5-Q, page 490
- # 9 - Northeast 1/4 Sec. 35, T. 41 N, R. 12 west, S.R.B.M. Recorded in book 5-Q, page 491
- #10 - Southeast 1/4 Sec. 35, T. 41 N, R. 12 west, S.R.B.M. Recorded in book 5-Q, page 492
- #11 - Southwest 1/4 Sec. 35, T. 41 N, R. 12 west, S.R.B.M. Recorded in book 5-Q, page 493
- #12 - Northwest 1/4 Sec. 35, T. 41 N, R. 12 west, S.R.B.M. Recorded in book 5-Q, page 494
- #13 - Northeast 1/4 Sec. 2, T. 40 N, R. 12 west S.R.B.M. " "book 6D " 45
- #14 - Southeast 1/4 Sec. 2, T. 40 N, R. 12 west S.R.B.M. " "book 6D " 46
- #15 - Southwest 1/4 Sec. 2, T. 40 N, R. 12 west S.R.B.M. " "book 6 D " 47
- #16 - Northwest 1/4 Sec. 2, T. 40 N, R. 12 west S.R.B.M. " "book 6-D " 48
- #17 - Northeast 1/4 Sec. 11, T. 40 N, R. 12 west, S.R.B.M. Recorded in book 5-Q, page 495
- #18 - Southeast 1/4 Sec. 11, T. 40 N, R. 12 west, S.R.B.M. Recorded in book 5-Q, page 496
- #19 - Southwest 1/4 Sec. 11, T. 40 N, R. 12 west, S.R.B.M. Recorded in book 5-Q, page 497
- #20 - Northwest 1/4 Sec. 11, T. 40 N, R. 12 west, S.R.B.M. Recorded in book 5-Q, page 498
- #21 - Northwest 1/4 Sec. 14, T. 40 N, R. 12 west, S.R.B.M. Recorded in book 5-Q, page 499
- #22 - Northeast 1/4 Sec. 15, T. 40 N, R. 12 west, S.R.B.M. Recorded in book 5-Q, page 500
- #23 - Southeast 1/4 Sec. 15, T. 40 N, R. 12 west, S.R.B.M. Recorded in book 5-R, page 1
- #24 - Southwest 1/4 Sec. 15, T. 40 N, R. 12 west, S.R.B.M. Recorded in book 5-R, page 2
- #25 - Northwest 1/4 Sec. 15, T. 40 N, R. 12 west, S.R.B.M. Recorded in book 5-R, page 3
- #26 - Northeast 1/4 Sec. 21, T. 40 N, R. 12 west, S.R.B.M. Recorded in book 5-R, page 4
- #27 - Southeast 1/4 Sec. 21, T. 40 N, R. 12 west, S.R.B.M. Recorded in book 5-R, page 5
- #28 - Northeast 1/4 Sec. 22, T. 40 N, R. 12 west, S.R.B.M. Recorded in book 5-R, page 6
- #29 - Southeast 1/4 Sec. 22, T. 40 N, R. 12 west, S.R.B.M. Recorded in book 5-R, page 7
- #30 - Southwest 1/4 Sec. 22, T. 40 N, R. 12 west, S.R.B.M. Recorded in book 5-R, page 8
- #31 - Northwest 1/4 Sec. 22, T. 40 N, R. 12 west, S.R.B.M. Recorded in book 5-R, page 9
- #32 - Northwest 1/4 Sec. 27, T. 40 N, R. 12 west, S.R.B.M. Recorded in book 5-R, page 10
- #33 - Southwest 1/4 Sec. 27, T. 40 N, R. 12 west, S.R.B.M. Recorded in book 5-R, page 11
- #34 - Northeast 1/4 Sec. 28, T. 40 N, R. 12 west, S.R.B.M. Recorded in book 5-R, page 12
- #35 - Southeast 1/4 Sec. 28, T. 40 N, R. 12 west, S.R.B.M. Recorded in book 5-R, page 13
- #45 - Northeast 1/4 Sec. 3, T. 40 N, R. 12 west, S.R.B.M. Recorded in book 5-R, page 220
- #46 - Southeast 1/4 Sec. 3, T. 40 N, R. 12 west, S.R.B.M. Recorded in book 5-R, page 221
- #47 - Southwest 1/4 Sec. 3, T. 40 N, R. 12 west, S.R.B.M. Recorded in book 5-R, page 222
- #48 - Northwest 1/4 Sec. 3, T. 40 N, R. 12 west, S.R.B.M. Recorded in book 5-R, page 223
- #49 - Northeast 1/4 Sec. 10, T. 40 N, R. 12 west, S.R.B.M. Recorded in book 5-R, page 224
- #50 - Southeast 1/4 Sec. 10, T. 40 N, R. 12 west, S.R.B.M. Recorded in book 5-R, page 225
- #51 - Southwest 1/4 Sec. 10, T. 40 N, R. 12 west, S.R.B.M. Recorded in book 5-R, page 226
- #52 - Northwest 1/4 Sec. 10, T. 40 N, R. 12 west, S.R.B.M. Recorded in book 5-R, page 227

Gypsum Dome Placer Claims: OCT 12 1979 Mohave County, State of Arizona

- # 1 - Northeast 1/4 Sec. 3, T. 41 N, R. 11 west, S.R.B.M. Recorded in book 5-R, page 14
- # 2 - Southeast 1/4 Sec. 3, T. 41 N, R. 11 west, S.R.B.M. Recorded in book 5-R, page 15
- # 3 - Southwest 1/4 Sec. 3, T. 41 N, R. 11 west, S.R.B.M. Recorded in book 5-R, page 16
- # 4 - Southeast 1/4 Sec. 9, T. 41 N, R. 11 west, S.R.B.M. Recorded in book 5-R, page 17
- # 9 - Northeast 1/4 Sec. 20, T. 41 N, R. 11 west, S.R.B.M. Recorded in book 5-R, page 18
- #10 - Southeast 1/4 Sec. 20, T. 41 N, R. 11 west, S.R.B.M. Recorded in book 5-R, page 19
- #11 - Southwest 1/4 Sec. 20, T. 41 N, R. 11 west, S.R.B.M. Recorded in book 5-R, page 20
- #12 - Northwest 1/4 Sec. 20, T. 41 N, R. 11 west, S.R.B.M. Recorded in book 5-R, page 21
- #13 - Northwest 1/4 Sec. 21, T. 41 N, R. 11 west, S.R.B.M. Recorded in book 5-R, page 22
- #14 - Northeast 1/4 Sec. 21, T. 41 N, R. 11 west, S.R.B.M. Recorded in book 5-R, page 23
- #15 - Southeast 1/4 Sec. 21, T. 41 N, R. 11 west, S.R.B.M. Recorded in book 5-R, page 24
- #16 - Southwest 1/4 Sec. 21, T. 41 N, R. 11 west, S.R.B.M. Recorded in book 5-R, page 25
- #17 - Northeast 1/4 Sec. 19, T. 41 N, R. 11 west, S.R.B.M. Recorded in book 5-R, page 26
- #18 - Southeast 1/4 Sec. 19, T. 41 N, R. 11 west, S.R.B.M. Recorded in book 5-R, page 27
- #19 - Southwest 1/4 Sec. 19, T. 41 N, R. 11 west, S.R.B.M. Recorded in book 5-R, page 28
- #20 - Northeast 1/4 Sec. 30, T. 41 N, R. 11 west, S.R.B.M. Recorded in book 5-R, page 29
- #21 - Southeast 1/4 Sec. 30, T. 41 N, R. 11 west, S.R.B.M. Recorded in book 5-R, page 30
- #22 - Southwest 1/4 Sec. 30, T. 41 N, R. 11 west, S.R.B.M. Recorded in book 5-R, page 31
- #23 - Northwest 1/4 Sec. 30, T. 41 N, R. 11 west, S.R.B.M. Recorded in book 5-R, page 32

RECORDING REQUESTED BY

WHEN RECORDED MAIL TO

Name: Walter D. Greer  
Street Address: 28445 N. Oak Spring Cyn, Road  
City & State: Canyon Country, Calif. 91351

PROOFED FEE # 75-19906

Recorded P. of B.

AUG 14 1975 8 00 AM

Recorded at the request of Walter Greer

Page 727-729 in Book 286 of

Official Records in Mohave County, Arizona.

JOAN MC CALL County Recorder

BY Clairmont Law Deputy

MICROFILMED

\$ 2.00

(SPACE ABOVE THIS LINE FOR RECORDER'S USE)

### PROOF OF ANNUAL LABOR

LODE OR PLACER:

STATE OF CALIFORNIA }  
COUNTY OF LOS ANGELES } ss.

WALTER D. GREER

, being first duly sworn, deposes and says:

(1) At least One Hundred and No/100 (\$ 100.00) Dollars worth of labor or improvements was performed or made during the assessment year beginning 12 o'clock noon of the first day of Sept., 1974 and ending on 12 o'clock noon of the first day of Sept., 1975 upon ~~xxx~~ each of the following named Placer Mining Claims:

Gypsum Hills Placer Claims numbering 1 through 27 inclusive; Tip Top Gypsum Placer Claims numbering 1 through 24 inclusive; Gypsum Town Placer Claims numbering 1 through 52 inclusive; Gypsum Dome Placer Claims numbering 1 to 23 inclusive; located in Section, Township and Range and recorded in book and page as shown on the attached pages 2 and 3 included herein and made a part hereof.

RECEIVED  
B.L.M. AZ STATE OFFICE

OCT 12 1979

10:00 A.M.

PHOENIX, ARIZONA

Mining Claims situated in

the Sig Miller Mountain Quail Canyon and Sunshine Trail Mining District, County of Mohave State of Arizona

(2) Such expenditure was made by or at the expense of Walter D. Greer  
28445 N. Oak Spring Cyn. Rd., Canyon Country, California 91351, et al,

the owners of the claim for the purpose of complying with the laws of the United States and of the State of Arizona pertaining to annual assessment work.

(3) The labor or improvements so performed or made during said assessment year are as follows:  
Stripping quarry sites and road repa. more than 7 cubic yards of earth moved by dozer, said work was performed by J.J. Jennings Company of St. George, Utah at the request of Walter D. Greer, et al.

Walter D. Greer  
(Signature of Affiant)

Residing at 28845 N. Oak Spring Cyn., Rd.  
Canyon Country, Calif. 91351

Subscribed and Sworn to before me

Cynthia Chamberlin 1975  
OFFICIAL SEAL  
DOROTHY CHAMBERLIN  
NOTARY PUBLIC-CALIFORNIA  
PRINCIPAL OFFICE IN  
LOS ANGELES COUNTY  
My Commission Expires Oct. 25, 1975

Dorothy Chamberlin  
NAME (TYPED OR PRINTED)  
Notary Public in and for said State.

Footnotes 1 and 2: See Reverse Side.

(Seal)

BOOK 286 PAGE 727

## Gypsum Hills Placer Claims:

Mohave County, State of Arizona

- # 1 - Northwest 1/4 Sec. 11, T. 41 N, R. 11 west, S.R.B.M. Recorded in book 5-R, page 33  
 # 2 - Southwest 1/4 Sec. 11, T. 41 N, R. 11 west, S.R.B.M. Recorded in book 5-R, page 34  
 # 3 - Northeast 1/4 Sec. 15, T. 41 N, R. 11 west, S.R.B.M. Recorded in book 5-R, page 35  
 # 4 - Southeast 1/4 Sec. 15, T. 41 N, R. 11 west, S.R.B.M. Recorded in book 5-R, page 36  
 # 5 - Southwest 1/4 Sec. 15, T. 41 N, R. 11 west, S.R.B.M. Recorded in book 5-R, page 37  
 # 7 - Northeast 1/4 Sec. 22, T. 41 N, R. 11 west, S.R.B.M. Recorded in book 5-R, page 38  
 # 8 - Southeast 1/4 Sec. 22, T. 41 N, R. 11 west, S.R.B.M. Recorded in book 5-R, page 39  
 # 9 - Southwest 1/4 Sec. 22, T. 41 N, R. 11 west, S.R.B.M. Recorded in book 5-R, page 40  
 #10 - Northwest 1/4 Sec. 22, T. 41 N, R. 11 west, S.R.B.M. Recorded in book 5-R, page 41  
 #11 - Northwest 1/4 Sec. 23, T. 41 N, R. 11 west, S.R.B.M. Recorded in book 5-R, page 42  
 #12 - Southwest 1/4 Sec. 23, T. 41 N, R. 11 west, S.R.B.M. Recorded in book 5-R, page 43  
 #13 - Southeast 1/4 Sec. 23, T. 41 N, R. 11 west, S.R.B.M. Recorded in book 5-R, page 44  
 #14 - Northeast 1/4 Sec. 26, T. 41 N, R. 11 west, S.R.B.M. Recorded in book 5-R, page 45  
 #15 - Northwest 1/4 Sec. 26, T. 41 N, R. 11 west, S.R.B.M. Recorded in book 5-R, page 46  
 #16 - Northeast 1/4 Sec. 27, T. 41 N, R. 11 west, S.R.B.M. Recorded in book 5-R, page 47  
 #17 - Southeast 1/4 Sec. 27, T. 41 N, R. 11 west, S.R.B.M. Recorded in book 5-R, page 48  
 #18 - Southwest 1/4 Sec. 27, T. 41 N, R. 11 west, S.R.B.M. Recorded in book 5-R, page 49  
 #19 - Northwest 1/4 Sec. 27, T. 41 N, R. 11 west, S.R.B.M. Recorded in book 5-R, page 50  
 #20 - Northeast 1/4 Sec. 28, T. 41 N, R. 11 west, S.R.B.M. Recorded in book 5-R, page 51  
 #21 - Southeast 1/4 Sec. 28, T. 41 N, R. 11 west, S.R.B.M. Recorded in book 5-R, page 52  
 #22 - Southwest 1/4 Sec. 28, T. 41 N, R. 11 west, S.R.B.M. Recorded in book 5-R, page 53  
 #23 - Northwest 1/4 Sec. 28, T. 41 N, R. 11 west, S.R.B.M. Recorded in book 5-R, page 54  
 #24 - Northeast 1/4 Sec. 33, T. 41 N, R. 11 west, S.R.B.M. Recorded in book 5-R, page 55  
 #25 - Southeast 1/4 Sec. 33, T. 41 N, R. 11 west, S.R.B.M. Recorded in book 5-R, page 56  
 #26 - Southwest 1/4 Sec. 33, T. 41 N, R. 11 west, S.R.B.M. Recorded in book 5-R, page 57  
 #27 - Northwest 1/4 Sec. 33, T. 41 N, R. 11 west, S.R.B.M. Recorded in book 5-R, page 58

RECEIVED  
 B.L.M. AZ STATE OFFICE

OCT 12 1979

## Tip Top Gypsum Placer Claims:

10:00 A.M.  
 PHOENIX, ARIZONA

Mohave County, State of Arizona

- # 1 - Southeast 1/4 Sec. 14, T. 40 N, R. 12 west, S.R.B.M. Recorded in book 5-R, page 196  
 # 2 - Northeast 1/4 Sec. 13, T. 40 N, R. 12 west, S.R.B.M. Recorded in book 5-R, page 197  
 # 3 - Southwest 1/4 Sec. 13, T. 40 N, R. 12 west, S.R.B.M. Recorded in book 5-R, page 198  
 # 4 - Northwest 1/4 Sec. 13, T. 40 N, R. 12 west, S.R.B.M. Recorded in book 5-R, page 199  
 # 5 - Northwest 1/4 Sec. 7, T. 40 N, R. 11 west, S.R.B.M. Recorded in book 5-R, page 200  
 # 6 - Southwest 1/4 Sec. 6, T. 40 N, R. 11 west, S.R.B.M. Recorded in book 5-R, page 201  
 # 7 - Southeast 1/4 Sec. 6, T. 40 N, R. 11 west, S.R.B.M. Recorded in book 5-R, page 202  
 # 8 - Northeast 1/4 Sec. 6, T. 40 N, R. 11 west, S.R.B.M. Recorded in book 5-R, page 203  
 # 9 - Northeast 1/4 Sec. 5, T. 40 N, R. 11 west, S.R.B.M. Recorded in book 5-R, page 204  
 #10 - Southeast 1/4 Sec. 5, T. 40 N, R. 11 west, S.R.B.M. Recorded in book 5-R, page 205  
 #11 - Southwest 1/4 Sec. 5, T. 40 N, R. 11 west, S.R.B.M. Recorded in book 5-R, page 206  
 #12 - Northwest 1/4 Sec. 5, T. 40 N, R. 11 west, S.R.B.M. Recorded in book 5-R, page 207  
 #13 - Northeast 1/4 Sec. 4, T. 40 N, R. 11 west, S.R.B.M. Recorded in book 5-R, page 208  
 #14 - Southeast 1/4 Sec. 4, T. 40 N, R. 11 west, S.R.B.M. Recorded in book 5-R, page 209  
 #15 - Southwest 1/4 Sec. 4, T. 40 N, R. 11 west, S.R.B.M. Recorded in book 5-R, page 210  
 #16 - Northwest 1/4 Sec. 4, T. 40 N, R. 11 west, S.R.B.M. Recorded in book 5-R, page 211  
 #17 - Northeast 1/4 Sec. 33, T. 41 N, R. 11 west, S.R.B.M. Recorded in book 5-R, page 212  
 #18 - Southeast 1/4 Sec. 33, T. 41 N, R. 11 west, S.R.B.M. Recorded in book 5-R, page 213  
 #19 - Southwest 1/4 Sec. 33, T. 41 N, R. 11 west, S.R.B.M. Recorded in book 5-R, page 214  
 #20 - Northwest 1/4 Sec. 33, T. 41 N, R. 11 west, S.R.B.M. Recorded in book 5-R, page 215  
 #21 - Northeast 1/4 Sec. 34, T. 41 N, R. 11 west, S.R.B.M. Recorded in book 5-R, page 216  
 #22 - Southeast 1/4 Sec. 34, T. 41 N, R. 11 west, S.R.B.M. Recorded in book 5-R, page 217  
 #23 - Southwest 1/4 Sec. 34, T. 41 N, R. 11 west, S.R.B.M. Recorded in book 5-R, page 218  
 #24 - Northwest 1/4 Sec. 34, T. 41 N, R. 11 west, S.R.B.M. Recorded in book 5-R, page 219



- #1 - Northeast 1/4 Sec. 26, T. 41 N, R. 12 west, S.R.B.M. Recorded in book 5-Q, page 483  
 # 2 - Southeast 1/4 Sec. 26, T. 41 N, R. 12 west, S.R.B.M. Recorded in book 5-Q, page 484  
 # 3 - Southwest 1/4 Sec. 26, T. 41 N, R. 12 west, S.R.B.M. Recorded in book 5-Q, page 485  
 # 4 - Northwest 1/4 Sec. 26, T. 41 N, R. 12 west, S.R.B.M. Recorded in book 5-Q, page 486  
 # 5 - Northeast 1/4 Sec. 25, T. 41 N, R. 12 west, S.R.B.M. Recorded in book 5-Q, page 487  
 # 6 - Southeast 1/4 Sec. 25, T. 41 N, R. 12 west, S.R.B.M. Recorded in book 5-Q, page 488  
 # 7 - Southwest 1/4 Sec. 25, T. 41 N, R. 12 west, S.R.B.M. Recorded in book 5-Q, page 489  
 # 8 - Northwest 1/4 Sec. 25, T. 41 N, R. 12 west, S.R.B.M. Recorded in book 5-Q, page 490  
 # 9 - Northeast 1/4 Sec. 35, T. 41 N, R. 12 west, S.R.B.M. Recorded in book 5-Q, page 491  
 #10 - Southeast 1/4 Sec. 35, T. 41 N, R. 12 west, S.R.B.M. Recorded in book 5-Q, page 492  
 #11 - Southwest 1/4 Sec. 35, T. 41 N, R. 12 west, S.R.B.M. Recorded in book 5-Q, page 493  
 #12 - Northwest 1/4 Sec. 35, T. 41 N, R. 12 west, S.R.B.M. Recorded in book 5-Q, page 494  
 #13 - Northeast 1/4 Sec. 2, T. 40 N, R. 12 west S.R.B.M. " "book 6D " 45  
 #14 - Southeast 1/4 Sec. 2, T. 40 N, R. 12 west S.R.B.M. " "book 6D " 46  
 #15 - Southwest 1/4 Sec. 2, T. 40 N, R. 12 west S.R.B.M. " "book 6 D " 47  
 #16 - Northwest 1/4 Sec. 2, T. 40 N, R. 12 west S.R.B.M. " "book 6-D " 48  
 #17 - Northeast 1/4 Sec. 11, T. 40 N, R. 12 west, S.R.B.M. Recorded in book 5-Q, page 495  
 #18 - Southeast 1/4 Sec. 11, T. 40 N, R. 12 west, S.R.B.M. Recorded in book 5-Q, page 496  
 #19 - Southwest 1/4 Sec. 11, T. 40 N, R. 12 west, S.R.B.M. Recorded in book 5-Q, page 497  
 #20 - Northwest 1/4 Sec. 11, T. 40 N, R. 12 west, S.R.B.M. Recorded in book 5-Q, page 498  
 #21 - Northwest 1/4 Sec. 14, T. 40 N, R. 12 west, S.R.B.M. Recorded in book 5-Q, page 499  
 #22 - Northeast 1/4 Sec. 15, T. 40 N, R. 12 west, S.R.B.M. Recorded in book 5-Q, page 500  
 #23 - Southeast 1/4 Sec. 15, T. 40 N, R. 12 west, S.R.B.M. Recorded in book 5-R, page 1  
 #24 - Southwest 1/4 Sec. 15, T. 40 N, R. 12 west, S.R.B.M. Recorded in book 5-R, page 2  
 #25 - Northwest 1/4 Sec. 15, T. 40 N, R. 12 west, S.R.B.M. Recorded in book 5-R, page 3  
 #26 - Northeast 1/4 Sec. 21, T. 40 N, R. 12 west, S.R.B.M. Recorded in book 5-R, page 4  
 #27 - Southeast 1/4 Sec. 21, T. 40 N, R. 12 west, S.R.B.M. Recorded in book 5-R, page 5  
 #28 - Northeast 1/4 Sec. 22, T. 40 N, R. 12 west, S.R.B.M. Recorded in book 5-R, page 6  
 #29 - Southeast 1/4 Sec. 22, T. 40 N, R. 12 west, S.R.B.M. Recorded in book 5-R, page 7  
 #30 - Southwest 1/4 Sec. 22, T. 40 N, R. 12 west, S.R.B.M. Recorded in book 5-R, page 8  
 #31 - Northwest 1/4 Sec. 22, T. 40 N, R. 12 west, S.R.B.M. Recorded in book 5-R, page 9  
 #32 - Northwest 1/4 Sec. 27, T. 40 N, R. 12 west, S.R.B.M. Recorded in book 5-R, page 10  
 #33 - Southwest 1/4 Sec. 27, T. 40 N, R. 12 west, S.R.B.M. Recorded in book 5-R, page 11  
 #34 - Northeast 1/4 Sec. 28, T. 40 N, R. 12 west, S.R.B.M. Recorded in book 5-R, page 12  
 #35 - Southeast 1/4 Sec. 28, T. 40 N, R. 12 west, S.R.B.M. Recorded in book 5-R, page 13  
 #45 - Northeast 1/4 Sec. 3, T. 40 N, R. 12 west, S.R.B.M. Recorded in book 5-R, page 220  
 #46 - Southeast 1/4 Sec. 3, T. 40 N, R. 12 west, S.R.B.M. Recorded in book 5-R, page 221  
 #47 - Southwest 1/4 Sec. 3, T. 40 N, R. 12 west, S.R.B.M. Recorded in book 5-R, page 222  
 #48 - Northwest 1/4 Sec. 3, T. 40 N, R. 12 west, S.R.B.M. Recorded in book 5-R, page 223  
 #49 - Northeast 1/4 Sec. 10, T. 40 N, R. 12 west, S.R.B.M. Recorded in book 5-R, page 224  
 #50 - Southeast 1/4 Sec. 10, T. 40 N, R. 12 west, S.R.B.M. Recorded in book 5-R, page 225  
 #51 - Southwest 1/4 Sec. 10, T. 40 N, R. 12 west, S.R.B.M. Recorded in book 5-R, page 226  
 #52 - Northwest 1/4 Sec. 10, T. 40 N, R. 12 west, S.R.B.M. Recorded in book 5-R, page 227

OCT 12 1979

## Gypsum Dome Placer Claims:

10:00 A.M.

Mohave County, State of Arizona

PHOENIX, ARIZONA

- # 1 - Northeast 1/4 Sec. 3, T. 41 N, R. 11 west, S.R.B.M. Recorded in book 5-R, page 14  
 # 2 - Southeast 1/4 Sec. 3, T. 41 N, R. 11 west, S.R.B.M. Recorded in book 5-R, page 15  
 # 3 - Southwest 1/4 Sec. 3, T. 41 N, R. 11 west, S.R.B.M. Recorded in book 5-R, page 16  
 # 4 - Southeast 1/4 Sec. 9, T. 41 N, R. 11 west, S.R.B.M. Recorded in book 5-R, page 17  
 # 9 - Northeast 1/4 Sec. 20, T. 41 N, R. 11 west, S.R.B.M. Recorded in book 5-R, page 18  
 #10 - Southeast 1/4 Sec. 20, T. 41 N, R. 11 west, S.R.B.M. Recorded in book 5-R, page 19  
 #11 - Southwest 1/4 Sec. 20, T. 41 N, R. 11 west, S.R.B.M. Recorded in book 5-R, page 20  
 #12 - Northwest 1/4 Sec. 20, T. 41 N, R. 11 west, S.R.B.M. Recorded in book 5-R, page 21  
 #13 - Northwest 1/4 Sec. 21, T. 41 N, R. 11 west, S.R.B.M. Recorded in book 5-R, page 22  
 #14 - Northeast 1/4 Sec. 21, T. 41 N, R. 11 west, S.R.B.M. Recorded in book 5-R, page 23  
 #15 - Southeast 1/4 Sec. 21, T. 41 N, R. 11 west, S.R.B.M. Recorded in book 5-R, page 24  
 #16 - Southwest 1/4 Sec. 21, T. 41 N, R. 11 west, S.R.B.M. Recorded in book 5-R, page 25  
 #17 - Northeast 1/4 Sec. 19, T. 41 N, R. 11 west, S.R.B.M. Recorded in book 5-R, page 26  
 #18 - Southeast 1/4 Sec. 19, T. 41 N, R. 11 west, S.R.B.M. Recorded in book 5-R, page 27  
 #19 - Southwest 1/4 Sec. 19, T. 41 N, R. 11 west, S.R.B.M. Recorded in book 5-R, page 28  
 #20 - Northeast 1/4 Sec. 30, T. 41 N, R. 11 west, S.R.B.M. Recorded in book 5-R, page 29  
 #21 - Southeast 1/4 Sec. 30, T. 41 N, R. 11 west, S.R.B.M. Recorded in book 5-R, page 30  
 #22 - Southwest 1/4 Sec. 30, T. 41 N, R. 11 west, S.R.B.M. Recorded in book 5-R, page 31  
 #23 - Northwest 1/4 Sec. 30, T. 41 N, R. 11 west, S.R.B.M. Recorded in book 5-R, page 32

-3-

BOOK 286 PAGE 729

RECORDING REQUESTED BY

WHEN RECORDED MAIL TO

Name  
Street  
Address  
City &  
State

Walter D. Greer  
28445 N. Oak Spring Cyn., Road  
Canyon Country, Ca. 91351

PROOFED

FEE # 75-19905

Indexed P. of AUG 14 1975-8-02

Recorded at the request of Walter D. Greer

Page 725-726 in Book 286

Official Records in Mohave County, Arizona.

JOAN MC CALL County Recorder

by Samuel Cane Deputy

MICROFILMED \$ 2.00

(SPACE ABOVE THIS LINE FOR RECORDER'S USE)

### PROOF OF ANNUAL LABOR

LODE OR PLACER

STATE OF CALIFORNIA } ss.

COUNTY OF LOS ANGELES }

WALTER D. GREER

, being first duly sworn, deposes and says:

(1) At least One Hundred Dollars (\$ 100.00 ) Dollars worth of labor or improvements was performed or made during the assessment year beginning 12 o'clock noon of the first day of Sept, 19 74 and ending on 12 o'clock noon of the first day of Sept, 19 75 upon ~~the~~ each of the following names placer mining claims:

Gypsum City Placer Mining Claims: Nos. 1 through 21 inclusive located by Section Township and Range and recorded in book and page as shown on the attached page 2 included herein and made a part hereof.

RECEIVED  
B.L.M. AZ STATE OFFICE

OCT 12 1979

10:00 A.M.  
PHOENIX, ARIZONA

Mining Claim S situated in  
Mohave

the Lizard Mining District, County of \_\_\_\_\_

State of Arizona

(2) Such expenditure was made by or at the expense of Walter D. Greer

28445 N. Oak Spring Cyn., Rd., Canyon Country Ca. 91351 et al

the owner of the claims for the purpose of complying with the laws of the United States and of the State of Arizona pertaining to annual assessment work.

(3) The labor or improvements so performed or made during said assessment year are as follows:  
More than 7-1/2 cubic yards of earth was moved from and of said deposits, stripping quarry sites, road repairs etc. Said work was performed upon said property by J.J. Jennings Company of St. George, Utah for the benefit of Walter D. Greer, et al.

Walter D. Greer  
(Signature of Affiant)

Residing at 28845 N. Oak Spring Cyn., Rd.

Subscribed and Sworn to before me

Canyon Country, Ca. 91351

August 12, 19 75

Dorothy Chamberlin



OFFICIAL SEAL  
DOROTHY CHAMBERLIN  
NOTARY PUBLIC-CALIFORNIA  
PRINCIPAL OFFICE IN  
LOS ANGELES COUNTY

My Commission Expires Oct. 25, 1975

NAME (TYPED OR PRINTED)  
Notary Public in and for said State.

Footnotes 1 and 2: See Reverse Side.

BOOK 286 PAGE 725

Gypsum City Placer Claims:

Mohave County, Arizona.

						Recorded, Book	Page
#-1-	SW $\frac{1}{4}$ NW $\frac{1}{4}$	Sec. 8, T. 41 N.	R. 12 W.	S.R.B.M.		5-R, .....	77
#-2-	W $\frac{1}{2}$ SW $\frac{1}{4}$	Sec. 8, T. 41 N,	R. 12 W,	S.R.B.M.	amended 40 acre	5-R, .....	78
#-3	SE $\frac{1}{4}$	Sec. 7, T. 41 N,	R. 12 W,	S.R.B.M.	amended 80 acres	5-R, .....	79
#-4	WS $\frac{1}{4}$	Sec. 7, T. 41 N,	R. 12 W,	S.R.B.M.		5-R, .....	80
#-5	NE $\frac{1}{4}$	Sec. 18, T. 41 N,	R. 12 W,	S.R.B.M.		5-R, .....	81
#-6	SE $\frac{1}{4}$	Sec. 18, T. 41 N,	R. 12 W,	S.R.B.M.		5-R, .....	82
#-7	SW $\frac{1}{4}$	Sec. 18, T. 41 N,	R. 12 W,	S.R.B.M.		5-R, .....	83
#-8	NW $\frac{1}{4}$	Sec. 18, T. 41 N,	R. 12 W,	S.R.B.M.		5-R, .....	84
#9-	NE $\frac{1}{4}$	Sec. 19, T. 41 N,	R. 12 W,	S.R.B.M.		5-R, .....	85
#10-	SE $\frac{1}{4}$	Sec. 19, T. 41 N,	R. 12 W,	S.R.B.M.		5-R, .....	86
#11-	SW $\frac{1}{4}$	Sec. 19, T. 41 N,	R. 12 W,	S.R.B.M.		5-R, .....	87
#12-	NW $\frac{1}{4}$	Sec. 19, T. 41 N,	R. 12 W,	S.R.B.M.		5-R, .....	88
#13-	SW $\frac{1}{4}$	Sec. 20, T. 41 N,	R. 12 W,	S.R.B.M.		5-R .....	89
#14	SE $\frac{1}{4}$	Sec. 24, T. 41 N,	R. 13 W,	S.R.B.M.		5-R .....	90
#15	NE $\frac{1}{4}$	Sec. 24, T. 41 N,	R. 13 W,	S.R.B.M.		5-R .....	91
# 16	SE $\frac{1}{4}$	Sec. 13, T. 41 N,	R. 13 W,	S.R.B.M.		5-R .....	92
# 17	SW $\frac{1}{4}$	Sec. 13, T. 41 N,	R. 13 W,	S.R.B.M.		5-R .....	93
# 18	NE $\frac{1}{4}$	Sec. 13, T. 41 N,	R. 13 W,	S.R.B.M.		5-R .....	94
# 19	NE $\frac{1}{4}$	Sec. 7, T. 41 N,	R. 12 W,	S.R.B.M.		5-T .....	198
# 20	NW $\frac{1}{4}$	Sec. 7, T. 41 N,	R. 12 W,	S.R.B.M.		5-T .....	199
#21	SE $\frac{1}{4}$	Sec. 12, T. 41 N,	R. 13 W,	S.R.B.M.		6-V .....	479

RECEIVED  
B.L.M. AZ STATE OFFICE

OCT 12 1979

10:00 A.M.  
PHOENIX, ARIZONA

RECORDING REQUESTED BY

WALTER D. GREER

WHEN RECORDED MAIL TO

Name WALTER D. GREER  
Street Address 28445 N. OAK SPRING CYN RD  
City & State CANYON COUNTRY, CALIF 91351

FEE # 79-288 Indexed PAID DATED AUG 26 1974 8:00 AM

Recorded at the request of Walter D. Greer

Pages 66-68 in Book 235 of

Official Records in Mohave County, Arizona.

Joan McCall County Recorder

by [Signature] Deputy

Indexed P. of L. F.F.O.O.F.E.D. MICROFILMED \$ 2.00

(SPACE ABOVE THIS LINE FOR RECORDER'S USE)

### PROOF OF ANNUAL LABOR

LODE OR PLACER!

STATE OF CALIFORNIA }  
COUNTY OF LOS ANGELES } ss.

WALTER D. GREER, being first duly sworn, deposes and says:

(1) At least One Hundred Dollars (\$ 100.00) Dollars

worth of labor or improvements was performed or made during the assessment year beginning 12 o'clock noon of the first day of Sept., 19 73 and ending on 12 o'clock noon of the first day of Sept., 19 74 upon ~~the~~ each of the following named placer mining claims:

Gypsum Hills Placer Claims numbering 1 through 27 inclusive: Tip Top Gypsum Placer Claims numbering 1 through 24 inclusive: Gypsum Town Placer Claims numbering 1 through 52 inclusive: Gypsum Dome Placer Claim numbering 1 to 23 inclusive: located in Section, Township and Range and recorded in book and page as shown on the attached page 2 included herein and made a part hereof, and page 3.

RECEIVED  
B.L.M. AZ STATE OFFICE

OCT 12 1979

10:00 A.M.

Mining Claim S situated in

the Sig Miller Mountain Quail and Sunshine Trail ~~Placer Mining District~~ Phoenix, Arizona County of Mohave  
State of Arizona

(2) Such expenditure was made by or at the expense of Walter D. Greer, 28445 N. Oak Spring Canyon Road, Canyon Country, Calif 91351 the ownerS of the claimS for the purpose of complying with the laws of the United States and of the State of Arizona pertaining to annual assessment work.

(3) The labor or improvements so performed or made during said assessment year are as follows: Stripping quarry sites and road repairs more than 7 cubic yards of earth moved by dozer, said work was performed by J.J. CONSTRUCTION CO. of St. George, Utah, for the benefit of Walter D. Greer, etal.

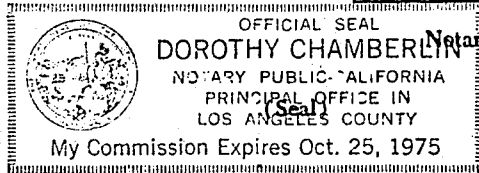
Walter D. Greer  
(Signature of Affiant)

Residing at 28445 N. Oak Spring Canyon Road, Canyon Country, Calif 91351

Subscribed and Sworn to before me

August 11, 1974

[Signature]  
DOROTHY CHAMBERLIN



Footnotes 1 and 2: See Reverse Side.

Gypsum Hills Placer Claims:

Mohave County, State of Arizona

- # 1 - Northwest 1/4 Sec. 11, T. 41 N, R. 11 west, S.R.B.M. Recorded in book 5-R, page 33
- # 2 - Southwest 1/4 Sec. 11, T. 41 N, R. 11 west, S.R.B.M. Recorded in book 5-R, page 34
- # 3 - Northeast 1/4 Sec. 15, T. 41 N, R. 11 west, S.R.B.M. Recorded in book 5-R, page 35
- # 4 - Southeast 1/4 Sec. 15, T. 41 N, R. 11 west, S.R.B.M. Recorded in book 5-R, page 36
- # 5 - Southwest 1/4 Sec. 15, T. 41 N, R. 11 west, S.R.B.M. Recorded in book 5-R, page 37
- # 7 - Northeast 1/4 Sec. 22, T. 41 N, R. 11 west, S.R.B.M. Recorded in book 5-R, page 38
- # 8 - Southeast 1/4 Sec. 22, T. 41 N, R. 11 west, S.R.B.M. Recorded in book 5-R, page 39
- # 9 - Southwest 1/4 Sec. 22, T. 41 N, R. 11 west, S.R.B.M. Recorded in book 5-R, page 40
- #10 - Northwest 1/4 Sec. 22, T. 41 N, R. 11 west, S.R.B.M. Recorded in book 5-R, page 41
- #11 - Northwest 1/4 Sec. 23, T. 41 N, R. 11 west, S.R.B.M. Recorded in book 5-R, page 42
- #12 - Southwest 1/4 Sec. 23, T. 41 N, R. 11 west, S.R.B.M. Recorded in book 5-R, page 43
- #13 - Southeast 1/4 Sec. 23, T. 41 N, R. 11 west, S.R.B.M. Recorded in book 5-R, page 44
- #14 - Northeast 1/4 Sec. 26, T. 41 N, R. 11 west, S.R.B.M. Recorded in book 5-R, page 45
- #15 - Northwest 1/4 Sec. 26, T. 41 N, R. 11 west, S.R.B.M. Recorded in book 5-R, page 46
- #16 - Northeast 1/4 Sec. 27, T. 41 N, R. 11 west, S.R.B.M. Recorded in book 5-R, page 47
- #17 - Southeast 1/4 Sec. 27, T. 41 N, R. 11 west, S.R.B.M. Recorded in book 5-R, page 48
- #18 - Southwest 1/4 Sec. 27, T. 41 N, R. 11 west, S.R.B.M. Recorded in book 5-R, page 49
- #19 - Northwest 1/4 Sec. 27, T. 41 N, R. 11 west, S.R.B.M. Recorded in book 5-R, page 50
- #20 - Northeast 1/4 Sec. 28, T. 41 N, R. 11 west, S.R.B.M. Recorded in book 5-R, page 51
- #21 - Southeast 1/4 Sec. 28, T. 41 N, R. 11 west, S.R.B.M. Recorded in book 5-R, page 52
- #22 - Southwest 1/4 Sec. 28, T. 41 N, R. 11 west, S.R.B.M. Recorded in book 5-R, page 53
- #23 - Northwest 1/4 Sec. 28, T. 41 N, R. 11 west, S.R.B.M. Recorded in book 5-R, page 54
- #24 - Northeast 1/4 Sec. 33, T. 41 N, R. 11 west, S.R.B.M. Recorded in book 5-R, page 55
- #25 - Southeast 1/4 Sec. 33, T. 41 N, R. 11 west, S.R.B.M. Recorded in book 5-R, page 56
- #26 - Southwest 1/4 Sec. 33, T. 41 N, R. 11 west, S.R.B.M. Recorded in book 5-R, page 57
- #27 - Northwest 1/4 Sec. 33, T. 41 N, R. 11 west, S.R.B.M. Recorded in book 5-R, page 58

RECEIVED  
B.L.M. AZ STATE OFFICE

OCT 12 1979

Tip Top Gypsum Placer Claims:

Mohave County, State of Arizona

10:00 A.M.

PHOENIX, ARIZONA

- # 1 - Southeast 1/4 Sec. 14, T. 40 N, R. 12 west, S.R.B.M. Recorded in book 5-R, page 196
- # 2 - Northeast 1/4 Sec. 13, T. 40 N, R. 12 west, S.R.B.M. Recorded in book 5-R, page 197
- # 3 - Southwest 1/4 Sec. 13, T. 40 N, R. 12 west, S.R.B.M. Recorded in book 5-R, page 198
- # 4 - Northwest 1/4 Sec. 13, T. 40 N, R. 12 west, S.R.B.M. Recorded in book 5-R, page 199
- # 5 - Northwest 1/4 Sec. 7, T. 40 N, R. 11 west, S.R.B.M. Recorded in book 5-R, page 200
- # 6 - Southwest 1/4 Sec. 6, T. 40 N, R. 11 west, S.R.B.M. Recorded in book 5-R, page 201
- # 7 - Southeast 1/4 Sec. 6, T. 40 N, R. 11 west, S.R.B.M. Recorded in book 5-R, page 202
- # 8 - Northeast 1/4 Sec. 6, T. 40 N, R. 11 west, S.R.B.M. Recorded in book 5-R, page 203
- # 9 - Northeast 1/4 Sec. 5, T. 40 N, R. 11 west, S.R.B.M. Recorded in book 5-R, page 204
- #10 - Southeast 1/4 Sec. 5, T. 40 N, R. 11 west, S.R.B.M. Recorded in book 5-R, page 205
- #11 - Southwest 1/4 Sec. 5, T. 40 N, R. 11 west, S.R.B.M. Recorded in book 5-R, page 206
- #12 - Northwest 1/4 Sec. 5, T. 40 N, R. 11 west, S.R.B.M. Recorded in book 5-R, page 207
- #13 - Northeast 1/4 Sec. 4, T. 40 N, R. 11 west, S.R.B.M. Recorded in book 5-R, page 208
- #14 - Southeast 1/4 Sec. 4, T. 40 N, R. 11 west, S.R.B.M. Recorded in book 5-R, page 209
- #15 - Southwest 1/4 Sec. 4, T. 40 N, R. 11 west, S.R.B.M. Recorded in book 5-R, page 210
- #16 - Northwest 1/4 Sec. 4, T. 40 N, R. 11 west, S.R.B.M. Recorded in book 5-R, page 211
- #17 - Northeast 1/4 Sec. 33, T. 41 N, R. 11 west, S.R.B.M. Recorded in book 5-R, page 212
- #18 - Southeast 1/4 Sec. 33, T. 41 N, R. 11 west, S.R.B.M. Recorded in book 5-R, page 213
- #19 - Southwest 1/4 Sec. 33, T. 41 N, R. 11 west, S.R.B.M. Recorded in book 5-R, page 214
- #20 - Northwest 1/4 Sec. 33, T. 41 N, R. 11 west, S.R.B.M. Recorded in book 5-R, page 215
- #21 - Northeast 1/4 Sec. 34, T. 41 N, R. 11 west, S.R.B.M. Recorded in book 5-R, page 216
- #22 - Southeast 1/4 Sec. 34, T. 41 N, R. 11 west, S.R.B.M. Recorded in book 5-R, page 217
- #23 - Southwest 1/4 Sec. 34, T. 41 N, R. 11 west, S.R.B.M. Recorded in book 5-R, page 218
- #24 - Northwest 1/4 Sec. 34, T. 41 N, R. 11 west, S.R.B.M. Recorded in book 5-R, page 219

Gypsum Town Placer Claims:

Mohave County, State of Arizona

- # 1 - Northeast 1/4 Sec. 26, T. 41 N, R. 12 west, S.R.B.M. Recorded in book 5-Q, page 483
- # 2 - Southeast 1/4 Sec. 26, T. 41 N, R. 12 west, S.R.B.M. Recorded in book 5-Q, page 484
- # 3 - Southwest 1/4 Sec. 26, T. 41 N, R. 12 west, S.R.B.M. Recorded in book 5-Q, page 485
- # 4 - Northwest 1/4 Sec. 26, T. 41 N, R. 12 west, S.R.B.M. Recorded in book 5-Q, page 486
- # 5 - Northeast 1/4 Sec. 25, T. 41 N, R. 12 west, S.R.B.M. Recorded in book 5-Q, page 487
- # 6 - Southeast 1/4 Sec. 25, T. 41 N, R. 12 west, S.R.B.M. Recorded in book 5-Q, page 488
- # 7 - Southwest 1/4 Sec. 25, T. 41 N, R. 12 west, S.R.B.M. Recorded in book 5-Q, page 489
- # 8 - Northwest 1/4 Sec. 25, T. 41 N, R. 12 west, S.R.B.M. Recorded in book 5-Q, page 490
- # 9 - Northeast 1/4 Sec. 35, T. 41 N, R. 12 west, S.R.B.M. Recorded in book 5-Q, page 491
- #10 - Southeast 1/4 Sec. 35, T. 41 N, R. 12 west, S.R.B.M. Recorded in book 5-Q, page 492
- #11 - Southwest 1/4 Sec. 35, T. 41 N, R. 12 west, S.R.B.M. Recorded in book 5-Q, page 493
- #12 - Northwest 1/4 Sec. 35, T. 41 N, R. 12 west, S.R.B.M. Recorded in book 5-Q, page 494
- #13 - Northeast 1/4 Sec. 2, T. 40 N, R. 12 west S.R.B.M. " " book 6D " 45
- #14 - Southeast 1/4 Sec. 2, T. 40 N, R. 12 west S.R.B.M. " " book 6D " 46
- #15 - Southwest 1/4 Sec. 2, T. 40 N, R. 12 west S.R.B.M. " " book 6 D " 47
- #16 - Northwest 1/4 Sec. 2, T. 40 N, R. 12 west S.R.B.M. " " book 6-D " 48
- #17 - Northeast 1/4 Sec. 11, T. 40 N, R. 12 west, S.R.B.M. Recorded in book 5-Q, page 495
- #18 - Southeast 1/4 Sec. 11, T. 40 N, R. 12 west, S.R.B.M. Recorded in book 5-Q, page 496
- #19 - Southwest 1/4 Sec. 11, T. 40 N, R. 12 west, S.R.B.M. Recorded in book 5-Q, page 497
- #20 - Northwest 1/4 Sec. 11, T. 40 N, R. 12 west, S.R.B.M. Recorded in book 5-Q, page 498
- #21 - Northwest 1/4 Sec. 14, T. 40 N, R. 12 west, S.R.B.M. Recorded in book 5-Q, page 499
- #22 - Northeast 1/4 Sec. 15, T. 40 N, R. 12 west, S.R.B.M. Recorded in book 5-Q, page 500
- #23 - Southeast 1/4 Sec. 15, T. 40 N, R. 12 west, S.R.B.M. Recorded in book 5-R, page 1
- #24 - Southwest 1/4 Sec. 15, T. 40 N, R. 12 west, S.R.B.M. Recorded in book 5-R, page 2
- #25 - Northwest 1/4 Sec. 15, T. 40 N, R. 12 west, S.R.B.M. Recorded in book 5-R, page 3
- #26 - Northeast 1/4 Sec. 21, T. 40 N, R. 12 west, S.R.B.M. Recorded in book 5-R, page 4
- #27 - Southeast 1/4 Sec. 21, T. 40 N, R. 12 west, S.R.B.M. Recorded in book 5-R, page 5
- #28 - Northeast 1/4 Sec. 22, T. 40 N, R. 12 west, S.R.B.M. Recorded in book 5-R, page 6
- #29 - Southeast 1/4 Sec. 22, T. 40 N, R. 12 west, S.R.B.M. Recorded in book 5-R, page 7
- #30 - Southwest 1/4 Sec. 22, T. 40 N, R. 12 west, S.R.B.M. Recorded in book 5-R, page 8
- #31 - Northwest 1/4 Sec. 22, T. 40 N, R. 12 west, S.R.B.M. Recorded in book 5-R, page 9
- #32 - Northwest 1/4 Sec. 27, T. 40 N, R. 12 west, S.R.B.M. Recorded in book 5-R, page 10
- #33 - Southwest 1/4 Sec. 27, T. 40 N, R. 12 west, S.R.B.M. Recorded in book 5-R, page 11
- #34 - Northeast 1/4 Sec. 28, T. 40 N, R. 12 west, S.R.B.M. Recorded in book 5-R, page 12
- #35 - Southeast 1/4 Sec. 28, T. 40 N, R. 12 west, S.R.B.M. Recorded in book 5-R, page 13
- #45 - Northeast 1/4 Sec. 3, T. 40 N, R. 12 west, S.R.B.M. Recorded in book 5-R, page 220
- #46 - Southeast 1/4 Sec. 3, T. 40 N, R. 12 west, S.R.B.M. Recorded in book 5-R, page 221
- #47 - Southwest 1/4 Sec. 3, T. 40 N, R. 12 west, S.R.B.M. Recorded in book 5-R, page 222
- #48 - Northwest 1/4 Sec. 3, T. 40 N, R. 12 west, S.R.B.M. Recorded in book 5-R, page 223
- #49 - Northeast 1/4 Sec. 10, T. 40 N, R. 12 west, S.R.B.M. Recorded in book 5-R, page 224
- #50 - Southeast 1/4 Sec. 10, T. 40 N, R. 12 west, S.R.B.M. Recorded in book 5-R, page 225
- #51 - Southwest 1/4 Sec. 10, T. 40 N, R. 12 west, S.R.B.M. Recorded in book 5-R, page 226
- #52 - Northwest 1/4 Sec. 10, T. 40 N, R. 12 west, S.R.B.M. Recorded in book 5-R, page 227

RECEIVED  
B.L.M. AZ STATE OFFICE

Gypsum Dome Placer Claims:

Mohave County, State of Arizona

OCT 12 1979

- # 1 - Northeast 1/4 Sec. 3, T. 41 N, R. 11 west, S.R.B.M. Recorded in book 5-R, page 14
- # 2 - Southeast 1/4 Sec. 3, T. 41 N, R. 11 west, S.R.B.M. Recorded in book 5-R, page 15
- # 3 - Southwest 1/4 Sec. 3, T. 41 N, R. 11 west, S.R.B.M. Recorded in book 5-R, page 16
- # 4 - Southeast 1/4 Sec. 9, T. 41 N, R. 11 west, S.R.B.M. Recorded in book 5-R, page 17
- # 9 - Northeast 1/4 Sec. 20, T. 41 N, R. 11 west, S.R.B.M. Recorded in book 5-R, page 18
- #10 - Southeast 1/4 Sec. 20, T. 41 N, R. 11 west, S.R.B.M. Recorded in book 5-R, page 19
- #11 - Southwest 1/4 Sec. 20, T. 41 N, R. 11 west, S.R.B.M. Recorded in book 5-R, page 20
- #12 - Northwest 1/4 Sec. 20, T. 41 N, R. 11 west, S.R.B.M. Recorded in book 5-R, page 21
- #13 - Northwest 1/4 Sec. 21, T. 41 N, R. 11 west, S.R.B.M. Recorded in book 5-R, page 22
- #14 - Northeast 1/4 Sec. 21, T. 41 N, R. 11 west, S.R.B.M. Recorded in book 5-R, page 23
- #15 - Southeast 1/4 Sec. 21, T. 41 N, R. 11 west, S.R.B.M. Recorded in book 5-R, page 24
- #16 - Southwest 1/4 Sec. 21, T. 41 N, R. 11 west, S.R.B.M. Recorded in book 5-R, page 25
- #17 - Northeast 1/4 Sec. 19, T. 41 N, R. 11 west, S.R.B.M. Recorded in book 5-R, page 26
- #18 - Southeast 1/4 Sec. 19, T. 41 N, R. 11 west, S.R.B.M. Recorded in book 5-R, page 27
- #19 - Southwest 1/4 Sec. 19, T. 41 N, R. 11 west, S.R.B.M. Recorded in book 5-R, page 28
- #20 - Northeast 1/4 Sec. 30, T. 41 N, R. 11 west, S.R.B.M. Recorded in book 5-R, page 29
- #21 - Southeast 1/4 Sec. 30, T. 41 N, R. 11 west, S.R.B.M. Recorded in book 5-R, page 30
- #22 - Southwest 1/4 Sec. 30, T. 41 N, R. 11 west, S.R.B.M. Recorded in book 5-R, page 31
- #23 - Northwest 1/4 Sec. 30, T. 41 N, R. 11 west, S.R.B.M. Recorded in book 5-R, page 32

10:05 A.M.  
PHOENIX, ARIZONA

BOOK 255 PAGE 68

RECORDING REQUESTED BY

WALTER D. GREER

WHEN RECORDED MAIL TO

Name WALTER D GREER  
Street Address 28445 N. OAK SPRING CYN RD  
City & State CANYON COUNTRY, CALIF 91351

Indexed P. of L. FEE # 74-25876

DATED AUG 26 1974-8 28 A

Recorded at the request of Walter D. Greer

Pages 64-65 in Book 235 of

Official Records in Mohave County, Arizona.

Joan McCall

County Recorder

Walter D. Greer Deputy

MICROFILMED

(SPACE ABOVE THIS LINE FOR RECORDER'S USE)

### PROOF OF ANNUAL LABOR

LODE OR PLACER 1

STATE OF CALIFORNIA } ss.  
COUNTY OF LOS ANGELES }

WALTER D. GREER

, being first duly sworn, deposes and says:

(1) At least One Hundred Dollars (\$ 100.00 ) Dollars

worth of labor or improvements was performed or made during the assessment year beginning 12 o'clock noon of the first day of Sept, 1973 and ending on 12 o'clock noon of the first day of Sept, 1974 upon

the each of the following named placer mining claims:  
Gypsum City Placer Mining Claims: Nos. 1 through 21 inclusive located by Section, Township and Range and recorded in book and page 2, included herein and made a part hereof.

RECEIVED  
B.L.M. AZ STATE OFFICE

OCT 12 1979

10:00 A.M.  
PHOENIX, ARIZONA

Mining Claim<sup>s</sup> situated in

the Lizard Mining District, County of Mohave,  
State of Arizona

(2) Such expenditure was made by or at the expense of Walter D. Greer, 28445 N. Oak Spring Canyon Rd., Canyon Country, Calif 91351.

the owner<sup>s</sup> of the claim<sup>s</sup> for the purpose of complying with the laws of the United States and of the State of Arizona pertaining to annual assessment work.

(3) The labor or improvements so performed or made during said assessment year are as follows:  
More than 7½ cubic yards of earth was moved from and of said depposits stripping quarry sites, road repairs etc. Said work was performed upon said property by J. & J. CONSTRUCTION CO of St. George, Utah for the benefit of Walter D. Greer, etal.

Walter D. Greer  
(Signature of Affiant)  
28445 N. Oak Spring Cyn Rd  
Residing at Canyon Country, Calif 91351

Subscribed and Sworn to before me

August 16, 1974



OFFICIAL SEAL  
DOROTHY CHAMBERLIN  
NOTARY PUBLIC-CALIFORNIA  
PRINCIPAL OFFICE IN  
LOS ANGELES COUNTY

My Commission Expires Oct. 25, 1975

Dorothy Chamberlin  
NAME (TYPED OR PRINTED)  
Notary Public in and for said State.

Footnotes 1 and 2: See Reverse Side.

A MC 740222

Gypsum City Placer Claims:

Mohave County, Arizona.

						Recorded, Book	Page
#-1-	SW $\frac{1}{4}$ NW $\frac{1}{4}$	Sec. 8, T. 41 N.	R. 12 W.	S.R.B.M.	amended 40 acre	5-R, .....	77
#-2-	W $\frac{1}{2}$ SW $\frac{1}{4}$	Sec. 8, T. 41 N,	R. 12 W,	S.R.B.M.	amended 80 acres	5-R, .....	78
#-3	SE $\frac{1}{4}$	Sec. 7, T. 41 N,	R. 12 W,	S.R.B.M.		5-R, .....	79
#-4	WS $\frac{1}{4}$	Sec. 7, T. 41 N,	R. 12 W,	S.R.B.M.		5 -R, .....	80
#-5	NE $\frac{1}{4}$	Sec.18, T. 41 N,	R. 12 W,	S.R.B.M.		5-R, .....	81
#-6	SE $\frac{1}{4}$	Sec.18, T. 41 N,	R. 12 W,	S.R.B.M.		5-R, .....	82
#-7	SW $\frac{1}{4}$	Sec.18, T. 41 N,	R. 12 W,	S.R.B.M.		5-R, .....	83
#-8	NW $\frac{1}{4}$	Sec.18, T. 41 N,	R. 12 W,	S.R.B.M.		5-R, .....	84
#9-	NE $\frac{1}{4}$	Sec.19, T. 41 N,	R. 12 W,	S.R.B.M.		5-R, .....	85
#10-	SE $\frac{1}{4}$	Sec.19, T. 41 N,	R. 12 W,	S.R.B.M.		5-R, .....	86
#11-	SW $\frac{1}{4}$	Sec.19, T. 41 N,	R. 12 W,	S.R.B.M.		5-R, .....	87
#12-	NW $\frac{1}{4}$	Sec.19, T. 41 N,	R. 12 W,	S.R.B.M.		5-R, .....	88
#13-	SW $\frac{1}{4}$	Sec.20, T. 41 N,	R. 12 W,	S.R.B.M.		5-R .....	89
#14	SE $\frac{1}{4}$	Sec.24, T. 41 N,	R. 13 W,	S.R.B.M.		5-R .....	90
#15	NE $\frac{1}{4}$	Sec.24, T. 41 N,	R. 13 W,	S.R.B.M.		5-R .....	91
# 16	SE $\frac{1}{4}$	Sec.13, T. 41 N,	R. 13 W,	S.R.B.M.		5-R .....	92
# 17	SW $\frac{1}{4}$	Sec.13, T. 41 N,	R. 13 W,	S.R.B.M.		5_R .....	93
# 18	NE $\frac{1}{4}$	Sec.13, T. 41 N,	R. 13 W,	S.R.B.M.		5-R .....	94
# 19	NE $\frac{1}{4}$	Sec. 7, T. 41 N,	R. 12 W,	S.R.B.M.		5-T .....	198
# 20	NW $\frac{1}{4}$	Sec. 7, T. 41 N,	R. 12 W,	S.R.B.M.		5-T .....	199
#21	SE $\frac{1}{4}$	Sec.12, T. 41 N,	R. 12 W,	S.R.B.M.		6-V .....	479

RECEIVED  
B.L.M. AZ STATE OFFICE

OCT 12 1979  
10:00 A.M.  
PHOENIX, ARIZONA



RECORDING REQUESTED BY

N. G. BAXTER

WHEN RECORDED MAIL TO

Name N. G. BAXTER  
Str P. O. Box 3060  
Ad Apple Valley, Ca. 92307  
Cit  
Sta

A MC 74022

(SPACE ABOVE THIS LINE FOR RECORDER'S USE)

### PROOF OF ANNUAL LABOR

LODE OR PLACER

STATE OF CALIFORNIA }  
COUNTY OF SAN BERNARDINO } ss.

N. G. BAXTER

being first duly sworn, deposes and says:

(1) At least One Hundred Dollars (\$ 100.00 ) Dollars worth of labor or improvements was performed or made during the assessment year beginning 12 o'clock noon of the first day of Sept., 1972 and ending on 12 o'clock noon of the first day of Sept., 1973 upon ~~the~~ each of the following named placer mining claims: Gypsum City Placer Mining Claims: Nos. 1 through 21 inclusive located by Section, Township and Range and recorded in book and page as shown on the attached page 2, included herein and made a part hereof.

RECEIVED  
B.L.M. AZ STATE OFFICE

OCT 12 1979

10:00 A.M.  
PHOENIX, ARIZONA

Mining Claim S situated in the Lizard Mining District, County of Mohave, State of Arizona

(2) Such expenditure was made by or at the expense of N. G. BAXTER, P.O. Box 3060, and W.D. Greer, 2827 Supply Ave., Los Angeles, Ca. 90040, et al., the ownerS of the claim S for the purpose of complying with the laws of the United States and of the State of Arizona pertaining to annual assessment work.

(3) The labor or improvements so performed or made during said assessment year are as follows: More than 7½ cubic yards of earth was moved from and of said deposits, stripping quarry sites, road repairs etc. Said work was performed upon said property by J.J. Jennings Company of St. George, Utah for the benefit of N.G. Baxter, Walter D. Greer, et al.


*N. G. Baxter*

(Signature of Affiant) N. G. BAXTER

Residing at Apple Valley, California

Subscribed and Sworn to before me

August 28, 1973



*Mavis Cackowski*

NAME (TYPED OR PRINTED)  
Notary Public in and for said State.

Footnotes 1 and 2: See Reverse Side.

517 (Seal)

Gypsum City Placer Claims:

Mohave County, Arizona.

#	Section	T.	R.	S.R.B.M.	Recorded, Book	Page
#-1-	SW $\frac{1}{4}$ NW $\frac{1}{4}$	Sec. 8,	T. 41 N,	R. 12 W, S.R.B.M. amended 40 acre	5-R, .....	77
#-2-	W $\frac{1}{2}$ SW $\frac{1}{4}$	Sec. 8,	T. 41 N,	R. 12 W, S.R.B.M. amended 80 acres	5-R, .....	78
#-3	SE $\frac{1}{4}$	Sec. 7,	T. 41 N,	R. 12 W, S.R.B.M.	5-R, .....	79
#-4	WS $\frac{1}{2}$	Sec. 7,	T. 41 N,	R. 12 W, S.R.B.M.	5-R, .....	80
#-5	NE $\frac{1}{4}$	Sec. 18,	T. 41 N,	R. 12 W, S.R.B.M.	5-R, .....	81
#-6	SE $\frac{1}{4}$	Sec. 18,	T. 41 N,	R. 12 W, S.R.B.M.	5-R, .....	82
#-7	SW $\frac{1}{4}$	Sec. 18,	T. 41 N,	R. 12 W, S.R.B.M.	5-R, .....	83
#-8	NW $\frac{1}{4}$	Sec. 18,	T. 41 N,	R. 12 W, S.R.B.M.	5-R, .....	84
#-9-	NE $\frac{1}{4}$	Sec. 19,	T. 41 N,	R. 12 W, S.R.B.M.	5-R, .....	85
#10-	SE $\frac{1}{4}$	Sec. 19,	T. 41 N,	R. 12 W, S.R.B.M.	5-R, .....	86
#11-	SW $\frac{1}{4}$	Sec. 19,	T. 41 N,	R. 12 W, S.R.B.M.	5-R, .....	87
#12-	NW $\frac{1}{4}$	Sec. 19,	T. 41 N,	R. 12 W, S.R.B.M.	5-R, .....	88
#13-	SW $\frac{1}{4}$	Sec. 20,	T. 41 N,	R. 12 W, S.R.B.M.	5-R, .....	89
#14	SE $\frac{1}{4}$	Sec. 24,	T. 41 N,	R. 13 W, S.R.B.M.	5-R, .....	90
#15	NE $\frac{1}{4}$	Sec. 24,	T. 41 N,	R. 13 W, S.R.B.M.	5-R, .....	91
# 16	SE $\frac{1}{4}$	Sec. 13,	T. 41 N,	R. 13 W, S.R.B.M.	5-R, .....	92
# 17	SW $\frac{1}{4}$	Sec. 13,	T. 41 N,	R. 13 W, S.R.B.M.	5-R, .....	93
# 18	NE $\frac{1}{4}$	Sec. 13,	T. 41 N,	R. 13 W, S.R.B.M.	5-R, .....	94
# 19	NE $\frac{1}{4}$	Sec. 7,	T. 41 N,	R. 12 W, S.R.B.M.	5-T, .....	198
# 20	NW $\frac{1}{4}$	Sec. 7,	T. 41 N,	R. 12 W, S.R.B.M.	5-T, .....	199
#21	SE $\frac{1}{4}$	Sec. 12,	T. 41 N,	R. 13 W, S.R.B.M.	6-V, .....	479

RECEIVED  
B.L.M. AZ STATE OFFICE

INDEXED P. OF L. 73-24815

OCT 12 1979

10:00 Recorded at Request of Nicholas G. Boster  
PHOENIX, ARIZONA SEP 4 '73 - 10 45 AM

in book 149 of Official Records, Page 517-518  
Records of Mohave County, Arizona

Joan McCall  
Duty Recorder Recorder 2.00

~~511 W Knapp Ave~~  
~~Fatherland, Calif~~

Y. O. Box 3060  
Apple Valley, Cal.

~~92433~~

518

92317

RECORDING REQUESTED BY

N. G. BAXTER

WHEN RECORDED MAIL TO

Name  
Street  
Address  
City &  
State

N. G. BAXTER  
P. O. Box 3060  
Apple Valley, Ca. 92307

INDEXED P. OF L.

73-24816

Recorded at Request of Nicholas M. Baxter

SEP 4 '73 - 10 45 AM

In book 149 of Official Records, Page 519-521

Records of Mohave County, Arizona

By Angie Wiser Deputy Recorder  
Joan McCall Recorder

(SPACE ABOVE THIS LINE FOR RECORDER'S USE)

### PROOF OF ANNUAL LABOR

LODE OR PLACER 1

STATE OF CALIFORNIA

COUNTY OF SAN BERNARDINO

ss.

N. G. BAXTER

being first duly sworn, deposes and says:

(1) At least One Hundred and No/100 (\$100.00) Dollars worth of labor or improvements was performed or made during the assessment year beginning 12 o'clock noon of the first day of Sept., 1972 and ending on 12 o'clock noon of the first day of Sept., 1973 upon ~~tax~~ each of the following named placer mining claims:

Gypsum Hills Placer Claims numbering 1 through 27 inclusive; Tip Top Gypsum Placer Claims numbering 1 through 24 inclusive; Gypsum Town Placer Claims numbering 1 through 52 inclusive; Gypsum Dome Placer Claims numbering 1 to 23 inclusive; located in Section, Township and Range and recorded in book and page as shown on the attached page 2 included herein and made a part hereof, and page 3.

RECEIVED  
B.L.M. AZ STATE OFFICE

OCT 12 1979

10:00 A.M.

PHOENIX, ARIZONA

Mining Claim-s situated in

the Sid Miller Mountain Quail Canyon and Sunshine Trail Mining District, County of Mohave  
State of Arizona

(2) Such expenditure was made by or at the expense of N. G. Baxter, P.O. Box 3060, Apple Valley, Ca. 92307 and W.D. Greer, 2827 Supply Ave., Los Angeles, Ca. 90040, et al, the owner S of the claim S for the purpose of complying with the laws of the United States and of the State of Arizona pertaining to annual assessment work.

(3) The labor or improvements so performed or made during said assessment year are as follows: Stripping quarry sites and road repairs more than 7 cubic yards of earth moved by dozer, said work was performed by J.J. Jennings Company of St. George, Utah at the request of N.G. Baxter, W.D. Greer, et al.

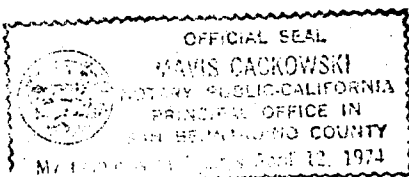
N. G. Baxter  
(Signature of Affiant)

N.G. BAXTER

Residing at Apple Valley, California

Subscribed and Sworn to before me

August 28, 1973



Mavis Cackowski  
Mavis Cackowski

NAME (TYPED OR PRINTED)  
Notary Public in and for said State.

Footnotes 1 and 2: See Reverse Side.

519 (Seal)

Gypsum Hills Placer Claims:

Mohave County, State of Arizona

- # 1 - Northwest 1/4 Sec. 11, T. 41 N, R. 11 west, S.R.B.M. Recorded in book 5-R, page 33
- # 2 - Southwest 1/4 Sec. 11, T. 41 N, R. 11 west, S.R.B.M. Recorded in book 5-R, page 34
- # 3 - Northeast 1/4 Sec. 15, T. 41 N, R. 11 west, S.R.B.M. Recorded in book 5-R, page 35
- # 4 - Southeast 1/4 Sec. 15, T. 41 N, R. 11 west, S.R.B.M. Recorded in book 5-R, page 36
- # 5 - Southwest 1/4 Sec. 15, T. 41 N, R. 11 west, S.R.B.M. Recorded in book 5-R, page 37
- # 7 - Northeast 1/4 Sec. 22, T. 41 N, R. 11 west, S.R.B.M. Recorded in book 5-R, page 38
- # 8 - Southeast 1/4 Sec. 22, T. 41 N, R. 11 west, S.R.B.M. Recorded in book 5-R, page 39
- # 9 - Southwest 1/4 Sec. 22, T. 41 N, R. 11 west, S.R.B.M. Recorded in book 5-R, page 40
- #10 - Northwest 1/4 Sec. 22, T. 41 N, R. 11 west, S.R.B.M. Recorded in book 5-R, page 41
- #11 - Northwest 1/4 Sec. 23, T. 41 N, R. 11 west, S.R.B.M. Recorded in book 5-R, page 42
- #12 - Southwest 1/4 Sec. 23, T. 41 N, R. 11 west, S.R.B.M. Recorded in book 5-R, page 43
- #13 - Southeast 1/4 Sec. 23, T. 41 N, R. 11 west, S.R.B.M. Recorded in book 5-R, page 44
- #14 - Northeast 1/4 Sec. 26, T. 41 N, R. 11 west, S.R.B.M. Recorded in book 5-R, page 45
- #15 - Northwest 1/4 Sec. 26, T. 41 N, R. 11 west, S.R.B.M. Recorded in book 5-R, page 46
- #16 - Northeast 1/4 Sec. 27, T. 41 N, R. 11 west, S.R.B.M. Recorded in book 5-R, page 47
- #17 - Southeast 1/4 Sec. 27, T. 41 N, R. 11 west, S.R.B.M. Recorded in book 5-R, page 48
- #18 - Southwest 1/4 Sec. 27, T. 41 N, R. 11 west, S.R.B.M. Recorded in book 5-R, page 49
- #19 - Northwest 1/4 Sec. 27, T. 41 N, R. 11 west, S.R.B.M. Recorded in book 5-R, page 50
- #20 - Northeast 1/4 Sec. 28, T. 41 N, R. 11 west, S.R.B.M. Recorded in book 5-R, page 51
- #21 - Southeast 1/4 Sec. 28, T. 41 N, R. 11 west, S.R.B.M. Recorded in book 5-R, page 52
- #22 - Southwest 1/4 Sec. 28, T. 41 N, R. 11 west, S.R.B.M. Recorded in book 5-R, page 53
- #23 - Northwest 1/4 Sec. 28, T. 41 N, R. 11 west, S.R.B.M. Recorded in book 5-R, page 54
- #24 - Northeast 1/4 Sec. 33, T. 41 N, R. 11 west, S.R.B.M. Recorded in book 5-R, page 55
- #25 - Southeast 1/4 Sec. 33, T. 41 N, R. 11 west, S.R.B.M. Recorded in book 5-R, page 56
- #26 - Southwest 1/4 Sec. 33, T. 41 N, R. 11 west, S.R.B.M. Recorded in book 5-R, page 57
- #27 - Northwest 1/4 Sec. 33, T. 41 N, R. 11 west, S.R.B.M. Recorded in book 5-R, page 58

RECEIVED  
B.L.M. AZ STATE OFFICE

OCT 12 1979

Tip Top Gypsum Placer Claims:

Mohave County, State of Arizona

10:00 A.M.

- # 1 - Southeast 1/4 Sec. 14, T. 40 N, R. 12 west, S.R.B.M. Recorded in book 5-R, page 196
- # 2 - Northeast 1/4 Sec. 13, T. 40 N, R. 12 west, S.R.B.M. Recorded in book 5-R, page 197
- # 3 - Southwest 1/4 Sec. 13, T. 40 N, R. 12 west, S.R.B.M. Recorded in book 5-R, page 198
- # 4 - Northwest 1/4 Sec. 13, T. 40 N, R. 12 west, S.R.B.M. Recorded in book 5-R, page 199
- # 5 - Northwest 1/4 Sec. 7, T. 40 N, R. 11 west, S.R.B.M. Recorded in book 5-R, page 200
- # 6 - Southwest 1/4 Sec. 6, T. 40 N, R. 11 west, S.R.B.M. Recorded in book 5-R, page 201
- # 7 - Southeast 1/4 Sec. 6, T. 40 N, R. 11 west, S.R.B.M. Recorded in book 5-R, page 202
- # 8 - Northeast 1/4 Sec. 6, T. 40 N, R. 11 west, S.R.B.M. Recorded in book 5-R, page 203
- # 9 - Northeast 1/4 Sec. 5, T. 40 N, R. 11 west, S.R.B.M. Recorded in book 5-R, page 204
- #10 - Southeast 1/4 Sec. 5, T. 40 N, R. 11 west, S.R.B.M. Recorded in book 5-R, page 205
- #11 - Southwest 1/4 Sec. 5, T. 40 N, R. 11 west, S.R.B.M. Recorded in book 5-R, page 206
- #12 - Northwest 1/4 Sec. 5, T. 40 N, R. 11 west, S.R.B.M. Recorded in book 5-R, page 207
- #13 - Northeast 1/4 Sec. 4, T. 40 N, R. 11 west, S.R.B.M. Recorded in book 5-R, page 208
- #14 - Southeast 1/4 Sec. 4, T. 40 N, R. 11 west, S.R.B.M. Recorded in book 5-R, page 209
- #15 - Southwest 1/4 Sec. 4, T. 40 N, R. 11 west, S.R.B.M. Recorded in book 5-R, page 210
- #16 - Northwest 1/4 Sec. 4, T. 40 N, R. 11 west, S.R.B.M. Recorded in book 5-R, page 211
- #17 - Northeast 1/4 Sec. 33, T. 41 N, R. 11 west, S.R.B.M. Recorded in book 5-R, page 212
- #18 - Southeast 1/4 Sec. 33, T. 41 N, R. 11 west, S.R.B.M. Recorded in book 5-R, page 213
- #19 - Southwest 1/4 Sec. 33, T. 41 N, R. 11 west, S.R.B.M. Recorded in book 5-R, page 214
- #20 - Northwest 1/4 Sec. 33, T. 41 N, R. 11 west, S.R.B.M. Recorded in book 5-R, page 215
- #21 - Northeast 1/4 Sec. 34, T. 41 N, R. 11 west, S.R.B.M. Recorded in book 5-R, page 216
- #22 - Southeast 1/4 Sec. 34, T. 41 N, R. 11 west, S.R.B.M. Recorded in book 5-R, page 217
- #23 - Southwest 1/4 Sec. 34, T. 41 N, R. 11 west, S.R.B.M. Recorded in book 5-R, page 218
- #24 - Northwest 1/4 Sec. 34, T. 41 N, R. 11 west, S.R.B.M. Recorded in book 5-R, page 219

Gypsum Town Placer Claims:

Mohave County, State of Arizona

- # 1 - Northeast 1/4 Sec. 26, T. 41 N, R. 12 west, S.R.B.M. Recorded in book 5-Q, page 483
- # 2 - Southeast 1/4 Sec. 26, T. 41 N, R. 12 west, S.R.B.M. Recorded in book 5-Q, page 484
- # 3 - Southwest 1/4 Sec. 26, T. 41 N, R. 12 west, S.R.B.M. Recorded in book 5-Q, page 485
- # 4 - Northwest 1/4 Sec. 26, T. 41 N, R. 12 west, S.R.B.M. Recorded in book 5-Q, page 486
- # 5 - Northeast 1/4 Sec. 25, T. 41 N, R. 12 west, S.R.B.M. Recorded in book 5-Q, page 487
- # 6 - Southeast 1/4 Sec. 25, T. 41 N, R. 12 west, S.R.B.M. Recorded in book 5-Q, page 488
- # 7 - Southwest 1/4 Sec. 25, T. 41 N, R. 12 west, S.R.B.M. Recorded in book 5-Q, page 489
- # 8 - Northwest 1/4 Sec. 25, T. 41 N, R. 12 west, S.R.B.M. Recorded in book 5-Q, page 490
- # 9 - Northeast 1/4 Sec. 35, T. 41 N, R. 12 west, S.R.B.M. Recorded in book 5-Q, page 491
- #10 - Southeast 1/4 Sec. 35, T. 41 N, R. 12 west, S.R.B.M. Recorded in book 5-Q, page 492
- #11 - Southwest 1/4 Sec. 35, T. 41 N, R. 12 west, S.R.B.M. Recorded in book 5-Q, page 493
- #12 - Northwest 1/4 Sec. 35, T. 41 N, R. 12 west, S.R.B.M. Recorded in book 5-Q, page 494
- #13 - Northeast 1/4 Sec. 2, T. 40 N, R. 12 west S.R.B.M. " "book 6D " 45
- #14 - Southeast 1/4 Sec. 2, T. 40 N, R. 12 west S.R.B.M. " "book 6D " 46
- #15 - Southwest 1/4 Sec. 2, T. 40 N, R. 12 west S.R.B.M. " "book 6 D " 47
- #16 - Northwest 1/4 Sec. 2, T. 40 N, R. 12 west S.R.B.M. " "book 6-D " 48
- #17 - Northeast 1/4 Sec. 11, T. 40 N, R. 12 west, S.R. B.M. Recorded in book 5-Q, page 495
- #18 - Southeast 1/4 Sec. 11, T. 40 N, R. 12 west, S.R.B.M. Recorded in book 5-Q, page 496
- #19 - Southwest 1/4 Sec. 11, T. 40 N, R. 12 west, S.R.B.M. Recorded in book 5-Q, page 497
- #20 - Northwest 1/4 Sec. 11, T. 40 N, R. 12 west, S.R.B.M. Recorded in book 5-Q, page 498
- #21 - Northwest 1/4 Sec. 14, T. 40 N, R. 12 west, S.R.B.M. Recorded in book 5-Q, page 499
- #22 - Northeast 1/4 Sec. 15, T. 40 N, R. 12 west, S.R.B.M. Recorded in book 5-Q, page 500
- #23 - Southeast 1/4 Sec. 15, T. 40 N, R. 12 west, S.R.B.M. Recorded in book 5-R, page 1
- #24 - Southwest 1/4 Sec. 15, T. 40 N, R. 12 west, S.R.B.M. Recorded in book 5-R, page 2
- #25 - Northwest 1/4 Sec. 15, T. 40 N, R. 12 west, S.R.B.M. Recorded in book 5-R, page 3
- #26 - Northeast 1/4 Sec. 21, T. 40 N, R. 12 west, S.R.B.M. Recorded in book 5-R, page 4
- #27 - Southeast 1/4 Sec. 21, T. 40 N, R. 12 west, S.R.B.M. Recorded in book 5-R, page 5
- #28 - Northeast 1/4 Sec. 22, T. 40 N, R. 12 west, S.R.B.M. Recorded in book 5-R, page 6
- #29 - Southeast 1/4 Sec. 22, T. 40 N, R. 12 west, S.R.B.M. Recorded in book 5-R, page 7
- #30 - Southwest 1/4 Sec. 22, T. 40 N, R. 12 west, S.R.B.M. Recorded in book 5-R, page 8
- #31 - Northwest 1/4 Sec. 22, T. 40 N, R. 12 west, S.R.B.M. Recorded in book 5-R, page 9
- #32 - Northwest 1/4 Sec. 27, T. 40 N, R. 12 west, S.R.B.M. Recorded in book 5-R, page 10
- #33 - Southwest 1/4 Sec. 27, T. 40 N, R. 12 west, S.R.B.M. Recorded in book 5-R, page 11
- #34 - Northeast 1/4 Sec. 28, T. 40 N, R. 12 west, S.R.B.M. Recorded in book 5-R, page 12
- #35 - Southeast 1/4 Sec. 28, T. 40 N, R. 12 west, S.R.B.M. Recorded in book 5-R, page 13
- #45 - Northeast 1/4 Sec. 3, T. 40 N, R. 12 west, S.R.B.M. Recorded in book 5-R, page 220
- #46 - Southeast 1/4 Sec. 3, T. 40 N, R. 12 west, S.R.B.M. Recorded in book 5-R, page 221
- #47 - Southwest 1/4 Sec. 3, T. 40 N, R. 12 west, S.R.B.M. Recorded in book 5-R, page 222
- #48 - Northwest 1/4 Sec. 3, T. 40 N, R. 12 west, S.R.B.M. Recorded in book 5-R, page 223
- #49 - Northeast 1/4 Sec. 10, T. 40 N, R. 12 west, S.R.B.M. Recorded in book 5-R, page 224
- #50 - Southeast 1/4 Sec. 10, T. 40 N, R. 12 west, S.R.B.M. Recorded in book 5-R, page 225
- #51 - Southwest 1/4 Sec. 10, T. 40 N, R. 12 west, S.R.B.M. Recorded in book 5-R, page 226
- #52 - Northwest 1/4 Sec. 10, T. 40 N, R. 12 west, S.R.B.M. Recorded in book 5-R, page 227

RECEIVED  
B.L.M. AZ STATE OFFICE

Gypsum Dome Placer Claims:

OCT 12 1979

Mohave County, State of Arizona

- # 1 - Northeast 1/4 Sec. 3, T. 41 N, R. 11 west, S.R.B.M. Recorded in book 5-R, page 14
- # 2 - Southeast 1/4 Sec. 3, T. 41 N, R. 11 west, S.R.B.M. Recorded in book 5-R, page 15
- # 3 - Southwest 1/4 Sec. 3, T. 41 N, R. 11 west, S.R.B.M. Recorded in book 5-R, page 16
- # 4 - Southeast 1/4 Sec. 9, T. 41 N R. 11 west, S.R. B.M. Recorded in book 5-R, page 17
- # 9 - Northeast 1/4 Sec. 20, T. 41 N, R. 11 west, S.R.B.M. Recorded in book 5-R, page 18
- #10 - Southeast 1/4 Sec. 20, T. 41 N, R. 11 west, S.R.B.M. Recorded in book 5-R, page 19
- #11 - Southwest 1/4 Sec. 20, T. 41 N, R. 11 west, S.R.B.M. Recorded in book 5-R, page 20
- #12 - Northwest 1/4 Sec. 20, T. 41 N, R. 11 west, S.R.B.M. Recorded in book 5-R, page 21
- #13 - Northwest 1/4 Sec. 21, T. 41 N, R. 11 west, S.R.B.M. Recorded in book 5-R, page 22
- #14 - Northeast 1/4 Sec. 21, T. 41 N, R. 11 west, S.R.B.M. Recorded in book 5-R, page 23
- #15 - Southeast 1/4 Sec. 21, T. 41 N, R. 11 west, S.R.B.M. Recorded in book 5-R, page 24
- #16 - Southwest 1/4 Sec. 21, T. 41 N, R. 11 west, S.R.B.M. Recorded in book 5-R, page 25
- #17 - Northeast 1/4 Sec. 19, T. 41 N, R. 11 west, S.R.B.M. Recorded in book 5-R, page 26
- #18 - Southeast 1/4 Sec. 19, T. 41 N, R. 11 west, S.R.B.M. Recorded in book 5-R, page 27
- #19 - Southwest 1/4 Sec. 19, T. 41 N, R. 11 west, S.R.B.M. Recorded in book 5-R, page 28
- #20 - Northeast 1/4 Sec. 30, T. 41 N, R. 11 west, S.R.B.M. Recorded in book 5-R, page 29
- #21 - Southeast 1/4 Sec. 30, T. 41 N, R. 11 west, S.R.B.M. Recorded in book 5-R, page 30
- #22 - Southwest 1/4 Sec. 30, T. 41 N, R. 11 west, S.R.B.M. Recorded in book 5-R, page 31
- #23 - Northwest 1/4 Sec. 30, T. 41 N, R. 11 west, S.R.B.M. Recorded in book 5-R, page 32

10:00 S.M.  
PHOENIX, ARIZONA

RECORDING REQUESTED BY

N. G. Baxter,

WHEN RECORDED MAIL TO

Name N. G. Baxter,  
Street Address 511 W. KNEPP AVE.  
City & State FULLERTON, CA. 92632

PHOTO COPIED

Recorded at Request of N. G. Baxter  
SEP 1 1972 30 Min. Past 2:00 o'clock

Book 52 of OFFICIAL RECORDS, Pages 152-153  
Records of Mohave County, Arizona.  
By Margaret Chastain Deputy Recorder  
Peggy B. Smith  
Recorder

INDEXED P. OF L.

72-17417

(SPACE ABOVE THIS LINE FOR RECORDER'S USE)

### PROOF OF ANNUAL LABOR

LODE OR PLACER!

STATE OF CALIFORNIA }  
COUNTY OF SAN BERNARDINO } ss.

N. G. Baxter, being first duly sworn, deposes and says:

(1) At least ONE HUNDRED (\$100.00) Dollars worth of labor or improvements was performed or made during the assessment year beginning 12 o'clock noon of the first day of Sept., 1971 and ending on 12 o'clock noon of the first day of Sept., 1972 upon ~~the~~ each of the following named Placer Claims, GYPsum City Placer Claims Nos. 1 to 21

See list of Claims Hereto Attached,  
said work consisted of moving more than (7) seven cubic yards of earth per each claim in said group in Quarry stripping and Road work.

Mining Claims situated in the Lizard Mining District, County of Mohave, State of ARIZONA

(2) Such expenditure was made by or at the expense of N. G. Baxter, Fullerton, Ca. 92632 W. D. Greer, et al. 28445 Oak Spr. Canyon, San Luis, Ca. 91350, the owners of the claims for the purpose of complying with the laws of the United States and of the State of Arizona pertaining to annual assessment work.

(3) The labor or improvements performed or made during said assessment year are as follows:

RECEIVED  
B.L.M. AZ STATE OFFICE

OCT 12 1979


10:00 A.M.  
PHOENIX, ARIZONA

Nicholas G. Baxter  
(Signature of Affiant)

Residing at Appt 511 W. Knepp Ave  
Fullerton, Calif.

Subscribed and Sworn to before me  
AUGUST 23 1972

James E. Malise  
JAMES E. MALISE



Footnotes 1 and 2: See Reverse Side.

A MC 74022

Gypsum City Placer Claims:

- # 1 - SW 1/4 of NW 1/4 Sec. 8, T. 41 N. R. 12 West, S.R.B.M. recorded in Book 5-R, page 77, and/or as amended thereto, 40 acres
- # 2 - W 1/2 of SW 1/4 Sec. 8 T. 41 N. R. 12 West, Recorded in Book 5-R, page 78, and/or as amended thereto, 80 acres
- # 3 - Southeast 1/4 Sec. 7, T. 41 N. R. 12 west, S.R.B.M. Recorded in book 5-R, page 79
- # 4 - Southwest 1/4 Sec. 7, T. 41 N, R. 12 west, S.R.B.M. Recorded in book 5-R, page 80
- # 5 - Northeast 1/4 Sec. 18, T. 41 N, R. 12 west, S.R.B.M. Recorded in book 5-R, page 81
- # 6 - Southeast 1/4 Sec. 18, T. 41 N, R. 12 west, S.R.B.M. Recorded in book 5-R, page 82
- # 7 - Southwest 1/4 Sec. 18, T. 41 N, R. 11 west, S.R.B.M. Recorded in book 5-R, page 83
- # 8 - Northwest 1/4 Sec. 18, T. 41 N, R. 12 west, S.R.B.M. Recorded in book 5-R, page 84
- # 9 - Northeast 1/4 Sec. 19, T. 41 N, R. 12 west, S.R.B.M. Recorded in book 5-R, page 85
- #10 - Southeast 1/4 Sec. 19, T. 41 N, R. 12 west, S.R.B.M. Recorded in book 5-R, page 86
- #11 - Southwest 1/4 Sec. 19, T. 41 N, R. 12 west, S.R.B.M. Recorded in book 5-R, page 87
- #12 - Northwest 1/4 Sec. 19, T. 41 N, R. 12 west, S.R.B.M. Recorded in book 5-R, page 88
- #13 - Southwest 1/4 Sec. 20, T. 41 N, R. 12 west, S.R.B.M. Recorded in book 5-R, page 89
- #14 - Southeast 1/4 Sec. 24, T. 41 N, R. 13 west, S.R.B.M. Recorded in book 5-R, page 90
- #15 - Northeast 1/4 Sec. 24, T. 41 N, R. 13 west, S.R.B.M. Recorded in book 5-R, page 91
- #16 - Southeast 1/4 Sec. 13, T. 41 N, R. 13 west, S.R.B.M. Recorded in book 5-R, page 92
- #17 - Southwest 1/4 Sec. 13, T. 41 N, R. 13 west, S.R.B.M. Recorded in book 5-R, page 93
- #18 - Northeast 1/4 Sec. 13, T. 41 N, R. 13 west, S.R.B.M. Recorded in book 5-R, page 94
- #19 - Northeast 1/4 Sec. 7, T. 41 N, R. 12 west, S.R.B.M.
- #20 - Northwest 1/4 Sec. 7, T. 41 N, R. 12 west, S.R.B.M.
- #21 - Southeast 1/4 Sec. 12, T. 41 N, R. 13 West, S.R.B.M. Recorded Book 6 V page 479

RECEIVED  
B.L.M. AZ STATE OFFICE

OCT 12 1979

10:00 A.M.  
PHOENIX, ARIZONA

RECORDING REQUESTED BY

N. G. Baxter,  
WHEN RECORDED MAIL TO

Name N. G. Baxter,  
Street Address 511 W. Knepp Ave.  
City & State Fullerton, Ca, 92632

PHOTO COPIED

Recorded at Request of N. G. Baxter  
SEP 1 1972 3d Min. Past 2:00 o'clock P.M.

in book 52 of OFFICIAL RECORDS, Pages 149-151  
Records of Mohave County, Arizona.

By Mrs. Margaret O. Christen Deputy Recorder  
Peggy B. Smith Recorder

INDEXED R/MTGS

72-17416

(SPACE ABOVE THIS LINE FOR RECORDER'S USE)

### PROOF OF ANNUAL LABOR

LODE OR RECEIVED  
B.L.M. AZ STATE OFFICE

STATE OF California

COUNTY OF SAN BERNARDINO

ss. OCT 12 1979

N. G. Baxter 10:00 A.M. being first duly sworn, deposes and says:

(1) At least One Hundred PHOENIX, ARIZONA (\$100.00) Dollars worth of labor or improvements was performed or made during the assessment year beginning 12 o'clock noon of the first day of Sept., 1971 and ending on 12 o'clock noon of the first day of Sept., 1972 upon each of the following named Placer mining Claims,  
Gypsum Town 1 to 52,  
Gypsum Dome 1 to 23,  
Gypsum Hills 1 to 27 and  
TIP TOP Gypsum 1 to 24.

see Hereto attached Lists of Claims.

Mining Claims situated in  
the Sunshine and Sigmiller Mt. Mining District, County of Mohave,  
State of ARIZONA

(2) Such expenditure was made by or at the expense of N. G. Baxter, 511 W. Knepp Ave, Fullerton, Calif. 92632  
and W. D. Greer, et al. 28445 Oak Spr. Canyon, Saugus, Ca. 91350,  
the owners of the claims for the purpose of complying with the laws of the United States and of the State of ARIZONA pertaining to annual assessment work.


(3) The labor or improvements so performed or made during said assessment year are as follows:  
Road repair, stripping quarry sites, more than 7 1/2 cubic feet of earth was removed for each claim contained in all of the adjoining groups of claims.

Nicholas G. Baxter  
(Signature of Affiant)

Residing at 511 W Knepp Ave  
Fullerton, Calif.

Subscribed and Sworn to before me  
August 23 1972

Lionel E. Halbe  
Notary Public in and for said State.



Footnotes 1 and 2: See Reverse Side.



Gypsum Town Placer Claims:

Mohave County, State of Arizona

- # 1 - Northeast 1/4 Sec. 26, T. 41 N, R. 12 west, S.R.B.M. Recorded in book 5-Q, page 483
- # 2 - Southeast 1/4 Sec. 26, T. 41 N, R. 12 west, S.R.B.M. Recorded in book 5-Q, page 484
- # 3 - Southwest 1/4 Sec. 26, T. 41 N, R. 12 west, S.R.B.M. Recorded in book 5-Q, page 485
- # 4 - Northwest 1/4 Sec. 26, T. 41 N, R. 12 west, S.R.B.M. Recorded in book 5-Q, page 486
- # 5 - Northeast 1/4 Sec. 25, T. 41 N, R. 12 west, S.R.B.M. Recorded in book 5-Q, page 487
- # 6 - Southeast 1/4 Sec. 25, T. 41 N, R. 12 west, S.R.B.M. Recorded in book 5-Q, page 488
- # 7 - Southwest 1/4 Sec. 25, T. 41 N, R. 12 west, S.R.B.M. Recorded in book 5-Q, page 489
- # 8 - Northwest 1/4 Sec. 25, T. 41 N, R. 12 west, S.R.B.M. Recorded in book 5-Q, page 490
- # 9 - Northeast 1/4 Sec. 35, T. 41 N, R. 12 west, S.R.B.M. Recorded in book 5-Q, page 491
- #10 - Southeast 1/4 Sec. 35, T. 41 N, R. 12 west, S.R.B.M. Recorded in book 5-Q, page 492
- #11 - Southwest 1/4 Sec. 35, T. 41 N, R. 12 west, S.R.B.M. Recorded in book 5-Q, page 493
- #12 - Northwest 1/4 Sec. 35, T. 41 N, R. 12 west, S.R.B.M. Recorded in book 5-Q, page 494
- #13 - Northeast 1/4 Sec. 2, T. 40 N, R. 12 west B.L.M. AZ STATE OFFICE
- #14 - Southeast 1/4 Sec. 2, T. 40 N, R. 12 west
- #15 - Southwest 1/4 Sec. 2, T. 40 N, R. 12 west
- #16 - Northwest 1/4 Sec. 2, T. 40 N, R. 12 west
- #17 - Northeast 1/4 Sec. 11, T. 40 N, R. 12 west, S.R.B.M. Recorded in book 5-Q, page 495
- #18 - Southeast 1/4 Sec. 11, T. 40 N, R. 12 west, S.R.B.M. Recorded in book 5-Q, page 496
- #19 - Southwest 1/4 Sec. 11, T. 40 N, R. 12 west, S.R.B.M. Recorded in book 5-Q, page 497
- #20 - Northwest 1/4 Sec. 11, T. 40 N, R. 12 west, S.R.B.M. Recorded in book 5-Q, page 498
- #21 - Northwest 1/4 Sec. 14, T. 40 N, R. 12 west, S.R.B.M. Recorded in book 5-Q, page 499
- #22 - Northeast 1/4 Sec. 15, T. 40 N, R. 12 west, S.R.B.M. Recorded in book 5-Q, page 500
- #23 - Southeast 1/4 Sec. 15, T. 40 N, R. 12 west, S.R.B.M. Recorded in book 5-R, page 1
- #24 - Southwest 1/4 Sec. 15, T. 40 N, R. 12 west, S.R.B.M. Recorded in book 5-R, page 2
- #25 - Northwest 1/4 Sec. 15, T. 40 N, R. 12 west, S.R.B.M. Recorded in book 5-R, page 3
- #26 - Northeast 1/4 Sec. 21, T. 40 N, R. 12 west, S.R.B.M. Recorded in book 5-R, page 4
- #27 - Southeast 1/4 Sec. 21, T. 40 N, R. 12 west, S.R.B.M. Recorded in book 5-R, page 5
- #28 - Northeast 1/4 Sec. 22, T. 40 N, R. 12 west, S.R.B.M. Recorded in book 5-R, page 6
- #29 - Southeast 1/4 Sec. 22, T. 40 N, R. 12 west, S.R.B.M. Recorded in book 5-R, page 7
- #30 - Southwest 1/4 Sec. 22, T. 40 N, R. 12 west, S.R.B.M. Recorded in book 5-R, page 8
- #31 - Northwest 1/4 Sec. 22, T. 40 N, R. 12 west, S.R.B.M. Recorded in book 5-R, page 9
- #32 - Northwest 1/4 Sec. 27, T. 40 N, R. 12 west, S.R.B.M. Recorded in book 5-R, page 10
- #33 - Southwest 1/4 Sec. 27, T. 40 N, R. 12 west, S.R.B.M. Recorded in book 5-R, page 11
- #34 - Northeast 1/4 Sec. 28, T. 40 N, R. 12 west, S.R.B.M. Recorded in book 5-R, page 12
- #35 - Southeast 1/4 Sec. 28, T. 40 N, R. 12 west, S.R.B.M. Recorded in book 5-R, page 13
- #45 - Northeast 1/4 Sec. 3, T. 40 N, R. 12 west, S.R.B.M. Recorded in book 5-R, page 220
- #46 - Southeast 1/4 Sec. 3, T. 40 N, R. 12 west, S.R.B.M. Recorded in book 5-R, page 221
- #47 - Southwest 1/4 Sec. 3, T. 40 N, R. 12 west, S.R.B.M. Recorded in book 5-R, page 222
- #48 - Northwest 1/4 Sec. 3, T. 40 N, R. 12 west, S.R.B.M. Recorded in book 5-R, page 223
- #49 - Northeast 1/4 Sec. 10, T. 40 N, R. 12 west, S.R.B.M. Recorded in book 5-R, page 224
- #50 - Southeast 1/4 Sec. 10, T. 40 N, R. 12 west, S.R.B.M. Recorded in book 5-R, page 225
- #51 - Southwest 1/4 Sec. 10, T. 40 N, R. 12 west, S.R.B.M. Recorded in book 5-R, page 226
- #52 - Northwest 1/4 Sec. 10, T. 40 N, R. 12 west, S.R.B.M. Recorded in book 5-R, page 227

OCT 12 1979

10:00 A.M.  
PHOENIX, ARIZONA

Gypsum Dome Placer Claims:

Mohave County, State of Arizona

- # 1 - Northeast 1/4 Sec. 3, T. 41 N, R. 11 west, S.R.B.M. Recorded in book 5-R, page 14
- # 2 - Southeast 1/4 Sec. 3, T. 41 N, R. 11 west, S.R.B.M. Recorded in book 5-R, page 15
- # 3 - Southwest 1/4 Sec. 3, T. 41 N, R. 11 west, S.R.B.M. Recorded in book 5-R, page 16
- # 4 - Southeast 1/4 Sec. 9, T. 41 N, R. 11 west, S.R.B.M. Recorded in book 5-R, page 17
- # 9 - Northeast 1/4 Sec. 20, T. 41 N, R. 11 west, S.R.B.M. Recorded in book 5-R, page 18
- #10 - Southeast 1/4 Sec. 20, T. 41 N, R. 11 west, S.R.B.M. Recorded in book 5-R, page 19
- #11 - Southwest 1/4 Sec. 20, T. 41 N, R. 11 west, S.R.B.M. Recorded in book 5-R, page 20
- #12 - Northwest 1/4 Sec. 20, T. 41 N, R. 11 west, S.R.B.M. Recorded in book 5-R, page 21
- #13 - Northwest 1/4 Sec. 21, T. 41 N, R. 11 west, S.R.B.M. Recorded in book 5-R, page 22
- #14 - Northeast 1/4 Sec. 21, T. 41 N, R. 11 west, S.R.B.M. Recorded in book 5-R, page 23
- #15 - Southeast 1/4 Sec. 21, T. 41 N, R. 11 west, S.R.B.M. Recorded in book 5-R, page 24
- #16 - Southwest 1/4 Sec. 21, T. 41 N, R. 11 west, S.R.B.M. Recorded in book 5-R, page 25
- #17 - Northeast 1/4 Sec. 19, T. 41 N, R. 11 west, S.R.B.M. Recorded in book 5-R, page 26
- #18 - Southeast 1/4 Sec. 19, T. 41 N, R. 11 west, S.R.B.M. Recorded in book 5-R, page 27
- #19 - Southwest 1/4 Sec. 19, T. 41 N, R. 11 west, S.R.B.M. Recorded in book 5-R, page 28
- #20 - Northeast 1/4 Sec. 30, T. 41 N, R. 11 west, S.R.B.M. Recorded in book 5-R, page 29
- #21 - Southeast 1/4 Sec. 30, T. 41 N, R. 11 west, S.R.B.M. Recorded in book 5-R, page 30
- #22 - Southwest 1/4 Sec. 30, T. 41 N, R. 11 west, S.R.B.M. Recorded in book 5-R, page 31
- #23 - Northwest 1/4 Sec. 30, T. 41 N, R. 11 west, S.R.B.M. Recorded in book 5-R, page 32

Gypsum Hills Placer Claims:

Mohave County, State of Arizona

- # 1 - Northwest 1/4 Sec. 11, T. 41 N, R. 11 west, S.R.B.M. Recorded in book 5-R, page 33
- # 2 - Southwest 1/4 Sec. 11, T. 41 N, R. 11 west, S.R.B.M. Recorded in book 5-R, page 34
- # 3 - Northeast 1/4 Sec. 15, T. 41 N, R. 11 west, S.R.B.M. Recorded in book 5-R, page 35
- # 4 - Southeast 1/4 Sec. 15, T. 41 N, R. 11 west, S.R.B.M. Recorded in book 5-R, page 36
- # 5 - Southwest 1/4 Sec. 15, T. 41 N, R. 11 west, S.R.B.M. Recorded in book 5-R, page 37
- # 7 - Northeast 1/4 Sec. 22, T. 41 N, R. 11 west, S.R.B.M. Recorded in book 5-R, page 38
- # 8 - Southeast 1/4 Sec. 22, T. 41 N, R. 11 west, S.R.B.M. Recorded in book 5-R, page 39
- # 9 - Southwest 1/4 Sec. 22, T. 41 N, R. 11 west, S.R.B.M. Recorded in book 5-R, page 40
- #10 - Northwest 1/4 Sec. 22, T. 41 N, R. 11 west, S.R.B.M. Recorded in book 5-R, page 41
- #11 - Northwest 1/4 Sec. 23, T. 41 N, R. 11 west, S.R.B.M. Recorded in book 5-R, page 42
- #12 - Southwest 1/4 Sec. 23, T. 41 N, R. 11 west, S.R.B.M. Recorded in book 5-R, page 43
- #13 - Southeast 1/4 Sec. 23, T. 41 N, R. 11 west, S.R.B.M. Recorded in book 5-R, page 44
- #14 - Northeast 1/4 Sec. 26, T. 41 N, R. 11 west, S.R.B.M. Recorded in book 5-R, page 45
- #15 - Northwest 1/4 Sec. 26, T. 41 N, R. 11 west, S.R.B.M. Recorded in book 5-R, page 46
- #16 - Northeast 1/4 Sec. 27, T. 41 N, R. 11 west, S.R.B.M. Recorded in book 5-R, page 47
- #17 - Southeast 1/4 Sec. 27, T. 41 N, R. 11 west, S.R.B.M. Recorded in book 5-R, page 48
- #18 - Southwest 1/4 Sec. 27, T. 41 N, R. 11 west, S.R.B.M. Recorded in book 5-R, page 49
- #19 - Northwest 1/4 Sec. 27, T. 41 N, R. 11 west, S.R.B.M. Recorded in book 5-R, page 50
- #20 - Northeast 1/4 Sec. 28, T. 41 N, R. 11 west, S.R.B.M. Recorded in book 5-R, page 51
- #21 - Southeast 1/4 Sec. 28, T. 41 N, R. 11 west, S.R.B.M. Recorded in book 5-R, page 52
- #22 - Southwest 1/4 Sec. 28, T. 41 N, R. 11 west, S.R.B.M. Recorded in book 5-R, page 53
- #23 - Northwest 1/4 Sec. 28, T. 41 N, R. 11 west, S.R.B.M. Recorded in book 5-R, page 54
- #24 - Northeast 1/4 Sec. 33, T. 41 N, R. 11 west, S.R.B.M. Recorded in book 5-R, page 55
- #25 - Southeast 1/4 Sec. 33, T. 41 N, R. 11 west, S.R.B.M. Recorded in book 5-R, page 56
- #26 - Southwest 1/4 Sec. 33, T. 41 N, R. 11 west, S.R.B.M. Recorded in book 5-R, page 57
- #27 - Northwest 1/4 Sec. 33, T. 41 N, R. 11 west, S.R.B.M. Recorded in book 5-R, page 58

RECEIVED  
BILM-AZ STATE OFFICE

OCT 12 1979

Tip Top Gypsum Placer Claims:

10:00 A.M.  
PHOENIX, ARIZONA

Mohave County, State of Arizona

- # 1 - Southeast 1/4 Sec. 14, T. 40 N, R. 12 west, S.R.B.M. Recorded in book 5-R, page 196
- # 2 - Northeast 1/4 Sec. 13, T. 40 N, R. 12 west, S.R.B.M. Recorded in book 5-R, page 197
- # 3 - Southwest 1/4 Sec. 13, T. 40 N, R. 12 west, S.R.B.M. Recorded in book 5-R, page 198
- # 4 - Northwest 1/4 Sec. 13, T. 40 N, R. 12 west, S.R.B.M. Recorded in book 5-R, page 199
- # 5 - Northwest 1/4 Sec. 7, T. 40 N, R. 11 west, S.R.B.M. Recorded in book 5-R, page 200
- # 6 - Southwest 1/4 Sec. 6, T. 40 N, R. 11 west, S.R.B.M. Recorded in book 5-R, page 201
- # 7 - Southeast 1/4 Sec. 6, T. 40 N, R. 11 west, S.R.B.M. Recorded in book 5-R, page 202
- # 8 - Northeast 1/4 Sec. 6, T. 40 N, R. 11 west, S.R.B.M. Recorded in book 5-R, page 203
- # 9 - Northeast 1/4 Sec. 5, T. 40 N, R. 11 west, S.R.B.M. Recorded in book 5-R, page 204
- #10 - Southeast 1/4 Sec. 5, T. 40 N, R. 11 west, S.R.B.M. Recorded in book 5-R, page 205
- #11 - Southwest 1/4 Sec. 5, T. 40 N, R. 11 west, S.R.B.M. Recorded in book 5-R, page 206
- #12 - Northwest 1/4 Sec. 5, T. 40 N, R. 11 west, S.R.B.M. Recorded in book 5-R, page 207
- #13 - Northeast 1/4 Sec. 4, T. 40 N, R. 11 west, S.R.B.M. Recorded in book 5-R, page 208
- #14 - Southeast 1/4 Sec. 4, T. 40 N, R. 11 west, S.R.B.M. Recorded in book 5-R, page 209
- #15 - Southwest 1/4 Sec. 4, T. 40 N, R. 11 west, S.R.B.M. Recorded in book 5-R, page 210
- #16 - Northwest 1/4 Sec. 4, T. 40 N, R. 11 west, S.R.B.M. Recorded in book 5-R, page 211
- #17 - Northeast 1/4 Sec. 33, T. 41 N, R. 11 west, S.R.B.M. Recorded in book 5-R, page 212
- #18 - Southeast 1/4 Sec. 33, T. 41 N, R. 11 west, S.R.B.M. Recorded in book 5-R, page 213
- #19 - Southwest 1/4 Sec. 33, T. 41 N, R. 11 west, S.R.B.M. Recorded in book 5-R, page 214
- #20 - Northwest 1/4 Sec. 33, T. 41 N, R. 11 west, S.R.B.M. Recorded in book 5-R, page 215
- #21 - Northeast 1/4 Sec. 34, T. 41 N, R. 11 west, S.R.B.M. Recorded in book 5-R, page 216
- #22 - Southeast 1/4 Sec. 34, T. 41 N, R. 11 west, S.R.B.M. Recorded in book 5-R, page 217
- #23 - Southwest 1/4 Sec. 34, T. 41 N, R. 11 west, S.R.B.M. Recorded in book 5-R, page 218
- #24 - Northwest 1/4 Sec. 34, T. 41 N, R. 11 west, S.R.B.M. Recorded in book 5-R, page 219

RECORDING REQUESTED BY

N. G. Baxter

PHOTO  INDEX

WHEN RECORDED MAIL TO

Recorded at Request of N. G. Baxter  
AUG 6 1971 Min. Past 8:00 o'clock PM

Name  
Street  
Address  
City &  
State

N. G. Baxter  
P.O. Box 520  
Apple Valley, Ca.  
92307

in book 2-FOF PROOF OF LABOR, Pages 373-37  
Records of Mohave County, Arizona.

By  Evelyn Short   
Deputy Recorder

Peggy B. Smith

Recorder

71-13312

INDEXED

1.00

(SPACE ABOVE THIS LINE FOR RECORDER'S USE)

### PROOF OF ANNUAL LABOR

LODE OR PLACER 1

STATE OF California }  
COUNTY OF San Bernardino } ss.

N. G. Baxter, being first duly sworn, deposes and says:

(1) At least ONE Hundred Dollars (\$100.00) Dollars worth of labor or improvements was performed or made during the assessment year beginning 12 o'clock noon of the first day of Sept., 1970 and ending on 12 o'clock noon of the first day of Sept., 1971 upon ~~the~~ or for each of the following named Placer Mining Claims, Gypsum City Numbers 1 through to 21 Inclusive,

See List here-to attached giving description of said Claims.

more than seven and one half cubic yards of earth removed from off the deposits for each claim included here-in, or a total of over 157 1/2 cubic yards stripped from of RECOVERED claims 21 in number, and grading and repairing all roads serving said Claims.

OCT 12 1979

Mining Claims situated in

the Lizard Mining District, County of Mohave  
State of Arizona, PHOENIX, ARIZONA

(2) Such expenditure was made by or at the expense of N. G. Baxter and Walter D. Greer, et al 22321 Kayenta, Apple Valley, Calif.  
28445 N. Oak Spr. Canyon, Saugus, Calif., the owners of the claims for the purpose of complying with the laws of the United States and of the State of Arizona pertaining to annual assessment work.

(3) The labor or improvements so performed or made during said assessment year are as follows: stripping overburden from quarry sites and grading and repairing all roads leading to and across the said Claims, Deepening old pits.

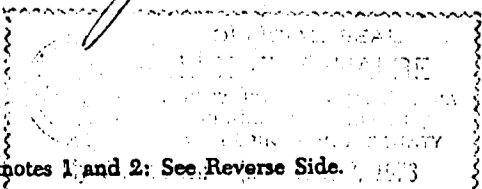
N. G. Baxter  
(Signature of Affiant)

Residing at 22321 Kayenta Rd  
Apple Valley, Calif. 92307.

Subscribed and Sworn to before me  
August 4, 1971

Howard E. Valisek  
HOWARD E. VALISEK

NAME (TYPED OR PRINTED)  
Notary Public in and for said State.



Footnotes 1 and 2: See Reverse Side.

(Seal)

373

A M C 74022

Gypsum City Placer Claims:

Mohave County, Arizona.

						Recorded, Book	Page
#-1-	SW $\frac{1}{4}$ NW $\frac{1}{4}$	Sec. 8, T. 41 N. R. 12 W.	S.R.B.M.	amended 40 acre	5-R, .....	"	77
#-2-	W $\frac{1}{2}$ SW $\frac{1}{4}$	Sec. 8, T. 41 N, R. 12 W,	S.R.B.M.	amended 80 acres	5-R, .....	"	78
#-3	SE $\frac{1}{4}$	Sec. 7, T. 41 N, R. 12 W,	S.R.B.M.		5-R, .....	"	79
#-4	WS $\frac{1}{4}$	Sec. 7, T. 41 N, R. 12 W,	S.R.B.M.		5-R, .....	"	80
#-5	NE $\frac{1}{4}$	Sec. 18, T. 41 N, R. 12 W,	S.R.B.M.		5-R, .....	"	81
#-6	SE $\frac{1}{4}$	Sec. 18, T. 41 N, R. 12 W,	S.R.B.M.		5-R, .....	"	82
#-7	SW $\frac{1}{4}$	Sec. 18, T. 41 N, R. 12 W,	S.R.B.M.		5-R, .....	"	83
#-8	NW $\frac{1}{4}$	Sec. 18, T. 41 N, R. 12 W,	S.R.B.M.		5-R, .....	"	84
#9-	NE $\frac{1}{4}$	Sec. 19, T. 41 N, R. 12 W,	S.R.B.M.		5-R, .....	"	85
#10-	SE $\frac{1}{4}$	Sec. 19, T. 41 N, R. 12 W,	S.R.B.M.		5-R, .....	"	86
#11-	SW $\frac{1}{4}$	Sec. 19, T. 41 N, R. 12 W,	S.R.B.M.		5-R, .....	"	87
#12-	NW $\frac{1}{4}$	Sec. 19, T. 41 N, R. 12 W,	S.R.B.M.		5-R, .....	"	88
#13-	SW $\frac{1}{4}$	Sec. 20, T. 41 N, R. 12 W,	S.R.B.M.		5-R .....	"	89
#14	SE $\frac{1}{4}$	Sec. 24, T. 41 N, R. 13 W,	S.R.B.M.		5-R .....	"	90
#15	NE $\frac{1}{4}$	Sec. 24, T. 41 N, R. 13 W,	S.R.B.M.		5-R .....	"	91
# 16	SE $\frac{1}{4}$	Sec. 13, T. 41 N, R. 13 W,	S.R.B.M.		5-R .....	"	92
# 17	SW $\frac{1}{4}$	Sec. 13, T. 41 N, R. 13 W,	S.R.B.M.		5-R .....	"	93
# 18	NE $\frac{1}{4}$	Sec. 13, T. 41 N, R. 13 W,	S.R.B.M.		5-R .....	"	94
# 19	NE $\frac{1}{4}$	Sec. 7, T. 41 N, R. 12 W,	S.R.B.M.		5-T .....	"	198
# 20	NW $\frac{1}{4}$	Sec. 7, T. 41 N, R. 12 W,	S.R.B.M.		5-T .....	"	199
#21	SE $\frac{1}{4}$	Sec. 12, T. 41 N, R. 13 W,	S.R.B.M.		6-V .....	"	479

TOTAL 21 CLAIMS

RECEIVED  
B.L.M. AZ STATE OFFICE

OCT 12 1979

10:00 A.M.  
PHOENIX, ARIZONA

RECORDING REQUESTED BY

N. G. Baxter

WHEN RECORDED MAIL TO

Name N. G. Baxter  
Street Address P. O. Box 520  
City & State Apple Valley, Ca. 92307

Request of N. G. Baxter

AUG 6 1971 Min. Past 8:00 o'clock P. M.

Book 2-F of PROOF OF LABOR, Pages 375-377  
Records of Mohave County, Arizona.

By Evelyn Short Deputy Recorder  
Peggy B. Smith Recorder

71-13313

(SPACE ABOVE THIS LINE FOR RECORDER'S USE)

### PROOF OF ANNUAL LABOR

LODE OR PLACER

STATE OF California }  
COUNTY OF San Bernardino } ss.

N. G. Baxter, being first duly sworn, deposes and says:

(1) At least One Hundred Dollars (\$100<sup>00</sup>) Dollars

worth of labor or improvements was performed or made during the assessment year beginning 12 o'clock noon of the first day of Sept., 1970 and ending on 12 o'clock noon of the first day of Sept., 1971 upon ~~the~~ or for each of the following named placer mining claims,

- Gypsum Town, nos, 1 to 52
  - omitting nos, 36-37-38-39-40-41-42-43-44.
  - Gypsum Dome, nos, 1 to 23
  - Gypsum Hills, nos, 1 to 27
  - TIP TOP Gypsum 1 to 24
- For full description SEE LIST (two) hereto attached.  
B.L.M. AZ STATE OFFICE

OCT 12 1979

Mining Claims situated in the Sunshine + Signifier 10:00 A.M. Mining District, County of Mohave, State of ARIZONA PHOENIX, ARIZONA

(2) Such expenditure was made by or at the expense of N. G. Baxter, Apple Valley, Cal, 92307 Walter D. Greer, et al, 28445 Oak Spr. Canyon, Saugus Ca, 91350 the owners of the claims for the purpose of complying with the laws of the United States and of the State of ARIZONA pertaining to annual assessment work.

(3) The labor or improvements so performed or made during said assessment year are as follows: stripping quarry sites and deepening old pits, road repair, removing dirt from off Gypsum, more than 7 1/2 cubic yards of earth moved for each placer mining claim named herein.

N. G. Baxter  
(Signature of Affiant)

Residing at 22321 Kayenta Rd.  
Apple Valley, Ca, 92307 P.O. Box 520

Subscribed and Sworn to before me  
August 4, 1971

[Signature]  
MICHAEL R. HANDE  
NAME (TYPED OR PRINTED)  
Notary Public in and for said State.

Footnotes 1 and 2: See Reverse Side.

(Seal)

375

Gypsum Town Placer Claims:

Mohave County, State of Arizona

- # 1 - Northeast 1/4 Sec. 26, T. 41 N, R. 12 west, S.R.B.M. Recorded in book 5-Q, page 483
- # 2 - Southeast 1/4 Sec. 26, T. 41 N, R. 12 west, S.R.B.M. Recorded in book 5-Q, page 484
- # 3 - Southwest 1/4 Sec. 26, T. 41 N, R. 12 west, S.R.B.M. Recorded in book 5-Q, page 485
- # 4 - Northwest 1/4 Sec. 26, T. 41 N, R. 12 west, S.R.B.M. Recorded in book 5-Q, page 486
- # 5 - Northeast 1/4 Sec. 25, T. 41 N, R. 12 west, S.R.B.M. Recorded in book 5-Q, page 487
- # 6 - Southeast 1/4 Sec. 25, T. 41 N, R. 12 west, S.R.B.M. Recorded in book 5-Q, page 488
- # 7 - Southwest 1/4 Sec. 25, T. 41 N, R. 12 west, S.R.B.M. Recorded in book 5-Q, page 489
- # 8 - Northwest 1/4 Sec. 25, T. 41 N, R. 12 west, S.R.B.M. Recorded in book 5-Q, page 490
- # 9 - Northeast 1/4 Sec. 35, T. 41 N, R. 12 west, S.R.B.M. Recorded in book 5-Q, page 491
- #10 - Southeast 1/4 Sec. 35, T. 41 N, R. 12 west, S.R.B.M. Recorded in book 5-Q, page 492
- #11 - Southwest 1/4 Sec. 35, T. 41 N, R. 12 west, S.R.B.M. Recorded in book 5-Q, page 493
- #12 - Northwest 1/4 Sec. 35, T. 41 N, R. 12 west, S.R.B.M. Recorded in book 5-Q, page 494
- #13 - Northeast 1/4 Sec. 2, T. 40 N, R. 12 west
- #14 - Southeast 1/4 Sec. 2, T. 40 N, R. 12 west
- #15 - Southwest 1/4 Sec. 2, T. 40 N, R. 12 west
- #16 - Northwest 1/4 Sec. 2, T. 40 N, R. 12 west
- #17 - Northeast 1/4 Sec. 11, T. 40 N, R. 12 west, S.R.B.M. Recorded in book 5-Q, page 495
- #18 - Southeast 1/4 Sec. 11, T. 40 N, R. 12 west, S.R.B.M. Recorded in book 5-Q, page 496
- #19 - Southwest 1/4 Sec. 11, T. 40 N, R. 12 west, S.R.B.M. Recorded in book 5-Q, page 497
- #20 - Northwest 1/4 Sec. 11, T. 40 N, R. 12 west, S.R.B.M. Recorded in book 5-Q, page 498
- #21 - Northwest 1/4 Sec. 14, T. 40 N, R. 12 west, S.R.B.M. Recorded in book 5-Q, page 499
- #22 - Northeast 1/4 Sec. 15, T. 40 N, R. 12 west, S.R.B.M. Recorded in book 5-Q, page 500
- #23 - Southeast 1/4 Sec. 15, T. 40 N, R. 12 west, S.R.B.M. Recorded in book 5-R, page 1
- #24 - Southwest 1/4 Sec. 15, T. 40 N, R. 12 west, S.R.B.M. Recorded in book 5-R, page 2
- #25 - Northwest 1/4 Sec. 15, T. 40 N, R. 12 west, S.R.B.M. Recorded in book 5-R, page 3
- #26 - Northeast 1/4 Sec. 21, T. 40 N, R. 12 west, S.R.B.M. Recorded in book 5-R, page 4
- #27 - Southeast 1/4 Sec. 21, T. 40 N, R. 12 west, S.R.B.M. Recorded in book 5-R, page 5
- #28 - Northeast 1/4 Sec. 22, T. 40 N, R. 12 west, S.R.B.M. Recorded in book 5-R, page 6
- #29 - Southeast 1/4 Sec. 22, T. 40 N, R. 12 west, S.R.B.M. Recorded in book 5-R, page 7
- #30 - Southwest 1/4 Sec. 22, T. 40 N, R. 12 west, S.R.B.M. Recorded in book 5-R, page 8
- #31 - Northwest 1/4 Sec. 22, T. 40 N, R. 12 west, S.R.B.M. Recorded in book 5-R, page 9
- #32 - Northwest 1/4 Sec. 27, T. 40 N, R. 12 west, S.R.B.M. Recorded in book 5-R, page 10
- #33 - Southwest 1/4 Sec. 27, T. 40 N, R. 12 west, S.R.B.M. Recorded in book 5-R, page 11
- #34 - Northeast 1/4 Sec. 28, T. 40 N, R. 12 west, S.R.B.M. Recorded in book 5-R, page 12
- #35 - Southeast 1/4 Sec. 28, T. 40 N, R. 12 west, S.R.B.M. Recorded in book 5-R, page 13
- #45 - Northeast 1/4 Sec. 3, T. 40 N, R. 12 west, S.R.B.M. Recorded in book 5-R, page 220
- #46 - Southeast 1/4 Sec. 3, T. 40 N, R. 12 west, S.R.B.M. Recorded in book 5-R, page 221
- #47 - Southwest 1/4 Sec. 3, T. 40 N, R. 12 west, S.R.B.M. Recorded in book 5-R, page 222
- #48 - Northwest 1/4 Sec. 3, T. 40 N, R. 12 west, S.R.B.M. Recorded in book 5-R, page 223
- #49 - Northeast 1/4 Sec. 10, T. 40 N, R. 12 west, S.R.B.M. Recorded in book 5-R, page 224
- #50 - Southeast 1/4 Sec. 10, T. 40 N, R. 12 west, S.R.B.M. Recorded in book 5-R, page 225
- #51 - Southwest 1/4 Sec. 10, T. 40 N, R. 12 west, S.R.B.M. Recorded in book 5-R, page 226
- #52 - Northwest 1/4 Sec. 10, T. 40 N, R. 12 west, S.R.B.M. Recorded in book 5-R, page 227

OCT 12 1979

Gypsum Dome Placer Claims:

Mohave County, State of Arizona

- # 1 - Northeast 1/4 Sec. 3, T. 41 N, R. 11 west, S.R.B.M. Recorded in book 5-R, page 14
- # 2 - Southeast 1/4 Sec. 3, T. 41 N, R. 11 west, S.R.B.M. Recorded in book 5-R, page 15
- # 3 - Southwest 1/4 Sec. 3, T. 41 N, R. 11 west, S.R.B.M. Recorded in book 5-R, page 16
- # 4 - Southeast 1/4 Sec. 9, T. 41 N, R. 11 west, S.R.B.M. Recorded in book 5-R, page 17
- # 9 - Northeast 1/4 Sec. 20, T. 41 N, R. 11 west, S.R.B.M. Recorded in book 5-R, page 18
- #10 - Southeast 1/4 Sec. 20, T. 41 N, R. 11 west, S.R.B.M. Recorded in book 5-R, page 19
- #11 - Southwest 1/4 Sec. 20, T. 41 N, R. 11 west, S.R.B.M. Recorded in book 5-R, page 20
- #12 - Northwest 1/4 Sec. 20, T. 41 N, R. 11 west, S.R.B.M. Recorded in book 5-R, page 21
- #13 - Northwest 1/4 Sec. 21, T. 41 N, R. 11 west, S.R.B.M. Recorded in book 5-R, page 22
- #14 - Northeast 1/4 Sec. 21, T. 41 N, R. 11 west, S.R.B.M. Recorded in book 5-R, page 23
- #15 - Southeast 1/4 Sec. 21, T. 41 N, R. 11 west, S.R.B.M. Recorded in book 5-R, page 24
- #16 - Southwest 1/4 Sec. 21, T. 41 N, R. 11 west, S.R.B.M. Recorded in book 5-R, page 25
- #17 - Northeast 1/4 Sec. 19, T. 41 N, R. 11 west, S.R.B.M. Recorded in book 5-R, page 26
- #18 - Southeast 1/4 Sec. 19, T. 41 N, R. 11 west, S.R.B.M. Recorded in book 5-R, page 27
- #19 - Southwest 1/4 Sec. 19, T. 41 N, R. 11 west, S.R.B.M. Recorded in book 5-R, page 28
- #20 - Northeast 1/4 Sec. 30, T. 41 N, R. 11 west, S.R.B.M. Recorded in book 5-R, page 29
- #21 - Southeast 1/4 Sec. 30, T. 41 N, R. 11 west, S.R.B.M. Recorded in book 5-R, page 30
- #22 - Southwest 1/4 Sec. 30, T. 41 N, R. 11 west, S.R.B.M. Recorded in book 5-R, page 31
- #23 - Northwest 1/4 Sec. 30, T. 41 N, R. 11 west, S.R.B.M. Recorded in book 5-R, page 32

Gypsum Hills Placer Claims:

Mohave County, State of Arizona

- # 1 - Northwest 1/4 Sec. 11, T. 41 N, R. 11 west, S.R.B.M. Recorded in book 5-R, page 33
- # 2 - Southwest 1/4 Sec. 11, T. 41 N, R. 11 west, S.R.B.M. Recorded in book 5-R, page 34
- # 3 - Northeast 1/4 Sec. 15, T. 41 N, R. 11 west, S.R.B.M. Recorded in book 5-R, page 35
- # 4 - Southeast 1/4 Sec. 15, T. 41 N, R. 11 west, S.R.B.M. Recorded in book 5-R, page 36
- # 5 - Southwest 1/4 Sec. 15, T. 41 N, R. 11 west, S.R.B.M. Recorded in book 5-R, page 37
- # 7 - Northeast 1/4 Sec. 22, T. 41 N, R. 11 west, S.R.B.M. Recorded in book 5-R, page 38
- # 8 - Southeast 1/4 Sec. 22, T. 41 N, R. 11 west, S.R.B.M. Recorded in book 5-R, page 39
- # 9 - Southwest 1/4 Sec. 22, T. 41 N, R. 11 west, S.R.B.M. Recorded in book 5-R, page 40
- #10 - Northwest 1/4 Sec. 22, T. 41 N, R. 11 west, S.R.B.M. Recorded in book 5-R, page 41
- #11 - Northwest 1/4 Sec. 23, T. 41 N, R. 11 west, S.R.B.M. Recorded in book 5-R, page 42
- #12 - Southwest 1/4 Sec. 23, T. 41 N, R. 11 west, S.R.B.M. Recorded in book 5-R, page 43
- #13 - Southeast 1/4 Sec. 23, T. 41 N, R. 11 west, S.R.B.M. Recorded in book 5-R, page 44
- #14 - Northeast 1/4 Sec. 26, T. 41 N, R. 11 west, S.R.B.M. Recorded in book 5-R, page 45
- #15 - Northwest 1/4 Sec. 26, T. 41 N, R. 11 west, S.R.B.M. Recorded in book 5-R, page 46
- #16 - Northeast 1/4 Sec. 27, T. 41 N, R. 11 west, S.R.B.M. Recorded in book 5-R, page 47
- #17 - Southeast 1/4 Sec. 27, T. 41 N, R. 11 west, S.R.B.M. Recorded in book 5-R, page 48
- #18 - Southwest 1/4 Sec. 27, T. 41 N, R. 11 west, S.R.B.M. Recorded in book 5-R, page 49
- #19 - Northwest 1/4 Sec. 27, T. 41 N, R. 11 west, S.R.B.M. Recorded in book 5-R, page 50
- #20 - Northeast 1/4 Sec. 28, T. 41 N, R. 11 west, S.R.B.M. Recorded in book 5-R, page 51
- #21 - Southeast 1/4 Sec. 28, T. 41 N, R. 11 west, S.R.B.M. Recorded in book 5-R, page 52
- #22 - Southwest 1/4 Sec. 28, T. 41 N, R. 11 west, S.R.B.M. Recorded in book 5-R, page 53
- #23 - Northwest 1/4 Sec. 28, T. 41 N, R. 11 west, S.R.B.M. Recorded in book 5-R, page 54
- #24 - Northeast 1/4 Sec. 33, T. 41 N, R. 11 west, S.R.B.M. Recorded in book 5-R, page 55
- #25 - Southeast 1/4 Sec. 33, T. 41 N, R. 11 west, S.R.B.M. Recorded in book 5-R, page 56
- #26 - Southwest 1/4 Sec. 33, T. 41 N, R. 11 west, S.R.B.M. Recorded in book 5-R, page 57
- #27 - Northwest 1/4 Sec. 33, T. 41 N, R. 11 west, S.R.B.M. Recorded in book 5-R, page 58

RECEIVED  
B.L.M. AZ STATE OFFICE

OCT 12 1979

Tip Top Gypsum Placer Claims:

Mohave County, State of Arizona

10:00 A.M.

PHOENIX, ARIZONA

- # 1 - Southeast 1/4 Sec. 14, T. 40 N, R. 12 west, S.R.B.M. Recorded in book 5-R, page 196
- # 2 - Northeast 1/4 Sec. 13, T. 40 N, R. 12 west, S.R.B.M. Recorded in book 5-R, page 197
- # 3 - Southwest 1/4 Sec. 13, T. 40 N, R. 12 west, S.R.B.M. Recorded in book 5-R, page 198
- # 4 - Northwest 1/4 Sec. 13, T. 40 N, R. 12 west, S.R.B.M. Recorded in book 5-R, page 199
- # 5 - Northwest 1/4 Sec. 7, T. 40 N, R. 11 west, S.R.B.M. Recorded in book 5-R, page 200
- # 6 - Southwest 1/4 Sec. 6, T. 40 N, R. 11 west, S.R.B.M. Recorded in book 5-R, page 201
- # 7 - Southeast 1/4 Sec. 6, T. 40 N, R. 11 west, S.R.B.M. Recorded in book 5-R, page 202
- # 8 - Northeast 1/4 Sec. 6, T. 40 N, R. 11 west, S.R.B.M. Recorded in book 5-R, page 203
- # 9 - Northeast 1/4 Sec. 5, T. 40 N, R. 11 west, S.R.B.M. Recorded in book 5-R, page 204
- #10 - Southeast 1/4 Sec. 5, T. 40 N, R. 11 west, S.R.B.M. Recorded in book 5-R, page 205
- #11 - Southwest 1/4 Sec. 5, T. 40 N, R. 11 west, S.R.B.M. Recorded in book 5-R, page 206
- #12 - Northwest 1/4 Sec. 5, T. 40 N, R. 11 west, S.R.B.M. Recorded in book 5-R, page 207
- #13 - Northeast 1/4 Sec. 4, T. 40 N, R. 11 west, S.R.B.M. Recorded in book 5-R, page 208
- #14 - Southeast 1/4 Sec. 4, T. 40 N, R. 11 west, S.R.B.M. Recorded in book 5-R, page 209
- #15 - Southwest 1/4 Sec. 4, T. 40 N, R. 11 west, S.R.B.M. Recorded in book 5-R, page 210
- #16 - Northwest 1/4 Sec. 4, T. 40 N, R. 11 west, S.R.B.M. Recorded in book 5-R, page 211
- #17 - Northeast 1/4 Sec. 33, T. 41 N, R. 11 west, S.R.B.M. Recorded in book 5-R, page 212
- #18 - Southeast 1/4 Sec. 33, T. 41 N, R. 11 west, S.R.B.M. Recorded in book 5-R, page 213
- #19 - Southwest 1/4 Sec. 33, T. 41 N, R. 11 west, S.R.B.M. Recorded in book 5-R, page 214
- #20 - Northwest 1/4 Sec. 33, T. 41 N, R. 11 west, S.R.B.M. Recorded in book 5-R, page 215
- #21 - Northeast 1/4 Sec. 34, T. 41 N, R. 11 west, S.R.B.M. Recorded in book 5-R, page 216
- #22 - Southeast 1/4 Sec. 34, T. 41 N, R. 11 west, S.R.B.M. Recorded in book 5-R, page 217
- #23 - Southwest 1/4 Sec. 34, T. 41 N, R. 11 west, S.R.B.M. Recorded in book 5-R, page 218
- #24 - Northwest 1/4 Sec. 34, T. 41 N, R. 11 west, S.R.B.M. Recorded in book 5-R, page 219

RECORDING REQUESTED BY

N. G. Baxter

AND WHEN RECORDED MAIL TO

Name N. G. Baxter  
Street Address P.O. box 520  
City & State Apple Valley, Calif.  
92307

Recorded at Request of N. G. Baxter

SEP 2 1970

Time Past 8:20 o'clock P.M.

In book 2-E of PROOF OF LABOR S. 452-453

Records of Mohave County  
By Erlynn Short Patricia S. Smith  
County Recorder Notary Public

70-12439

INDEXED

(SPACE ABOVE THIS LINE FOR RECORDER'S USE)

### PROOF OF ANNUAL LABOR

LODE OR PLACER!

STATE OF California }  
COUNTY OF San Bernardino } ss.

N. G. Baxter, being first duly sworn, deposes and says:

(1) At least One Hundred (\$100.00) Dollars worth of labor or improvements was performed or made during the assessment year beginning 12 o'clock noon of the first day of Sept., 1969 and ending on 12 o'clock noon of the first day of Sept., 1970 ~~year~~ for each of the following named Placer Mining Claims List hereto attached and known as The Gypsum City Placer Claims.

## Gypsum City

See List hereto attached.

RECEIVED  
B.L.M. AZ STATE OFFICE

OCT 12 1979

10:00 A.M.  
PHOENIX, ARIZONA

Mining Claim— situated in

the Lizard Mining District, County of Mohave  
State of Arizona


(2) Such expenditure was made by or at the expense of N. G. Baxter and Walter D. Greer,  
the owners of the claims for the purpose of complying with the laws of the United States and of the State of Arizona pertaining to annual assessment work.

(3) The labor or improvements so performed or made during said assessment year are as follows:  
stripping overburden and road repairs.

N. G. Baxter  
(Signature of Affiant)  
N. G. Baxter,  
Residing at 23321 Rayenta Rd.  
Apple Valley, Calif. 92307

Subscribed and Sworn to before me

August 31, 1970



Erlynn Short  
HELEN A. BRIGGS  
NAME (TYPED OR PRINTED)  
Notary Public in and for said State.

Footnotes 1 and 2: See Reverse Side.

(Seal)



Gypsum City Placer Claims:

Mohave County, State of Arizona

- (SW 1/4 NW 1/4, W 1/2 SW 1/4)
- # 1 - ~~Northwest 1/4 Sec. 8~~, T. 41 N, R. 12 west, S.R.B.M. Recorded in book 5-R, page 77
  - # 2 - Southwest 1/4 Sec. 8, T. 41 N, R. 12 west, S.R.B.M. Recorded in book 5-R, page 78
  - # 3 - Southeast 1/4 Sec. 7, T. 41 N, R. 12 west, S.R.B.M. Recorded in book 5-R, page 79
  - # 4 - Southwest 1/4 Sec. 7, T. 41 N, R. 12 west, S.R.B.M. Recorded in book 5-R, page 80
  - # 5 - Northeast 1/4 Sec. 18, T. 41 N, R. 12 west, S.R.B.M. Recorded in book 5-R, page 81
  - # 6 - Southeast 1/4 Sec. 18, T. 41 N, R. 12 west, S.R.B.M. Recorded in book 5-R, page 82
  - # 7 - Southwest 1/4 Sec. 18, T. 41 N, R. 11 west, S.R.B.M. Recorded in book 5-R, page 83
  - # 8 - Northwest 1/4 Sec. 18, T. 41 N, R. 12 west, S.R.B.M. Recorded in book 5-R, page 84
  - # 9 - Northeast 1/4 Sec. 19, T. 41 N, R. 12 west, S.R.B.M. Recorded in book 5-R, page 85
  - #10 - Southeast 1/4 Sec. 19, T. 41 N, R. 12 west, S.R.B.M. Recorded in book 5-R, page 86
  - #11 - Southwest 1/4 Sec. 19, T. 41 N, R. 12 west, S.R.B.M. Recorded in book 5-R, page 87
  - #12 - Northwest 1/4 Sec. 19, T. 41 N, R. 12 west, S.R.B.M. Recorded in book 5-R, page 88
  - #13 - Southwest 1/4 Sec. 20, T. 41 N, R. 12 west, S.R.B.M. Recorded in book 5-R, page 89
  - #14 - Southeast 1/4 Sec. 24, T. 41 N, R. 13 west, S.R.B.M. Recorded in book 5-R, page 90
  - #15 - Northeast 1/4 Sec. 24, T. 41 N, R. 13 west, S.R.B.M. Recorded in book 5-R, page 91
  - #16 - Southeast 1/4 Sec. 13, T. 41 N, R. 13 west, S.R.B.M. Recorded in book 5-R, page 92
  - #17 - Southwest 1/4 Sec. 13, T. 41 N, R. 13 west, S.R.B.M. Recorded in book 5-R, page 93
  - #18 - Northeast 1/4 Sec. 13, T. 41 N, R. 13 west, S.R.B.M. Recorded in book 5-R, page 94
  - #19 - Northeast 1/4 Sec. 7, T. 41 N, R. 12 west, S.R.B.M.
  - #20 - Northwest 1/4 Sec. 7, T. 41 N, R. 12 west, S.R.B.M.

RECEIVED  
B.L.M. AZ STATE OFFICE

OCT 12 1979

10:00 A.M.  
PHOENIX, ARIZONA



RECORDING REQUESTED BY

Recorded at Request of N. G. Baxter

SEP 2 1970

Min. Past 8:00 o'clock A

WHEN RECORDED MAIL TO

in book 2-Eof PROOF OF LABOR, Page 3 447-451

Name ~~W. D. Greer~~  
Street ~~4037 BARKHART DR.~~  
Address Los Angeles, California 90023  
City & State

Records of Mohave County, Arizona.

By Ludlyn Short  
Deputy Recorder

Peggy B. Smith  
Recorder  
2 00

N. G. Baxter  
PO BOX 520  
APPLE VALLEY, Ca. 92307

INDEXED

70-12438

PHOTO COPIED

(SPACE ABOVE THIS LINE FOR RECORDER'S USE)

PROOF OF ANNUAL LABOR

LODE OR PLACER:

STATE OF California  
COUNTY OF San Bernardino } ss.  
Los Angeles

N. G. Baxter

, being first duly sworn, deposes and says:

(1) At least One Hundred (\$ 100.00) Dollars worth of labor or improvements was performed or made during the assessment year beginning 12 o'clock noon of the first day of Sept., 1969 and ending on 12 o'clock noon of the first day of Sept., 1970 upon ~~the~~ or for each of the following named mining claims. A list is hereto attached.

Gypsum Town, Gypsum Hills,  
Gypsum Dome and Tip Top Gypsum

See list hereto attached.

RECEIVED  
B.L.M. AZ STATE OFFICE

OCT 12 1979

10:00 A.M.

the unknown PHOENIX, ARIZONA Mining Claim— situated in  
State of Utah Mining District, County of Washington

(2) Such expenditure was made by or at the expense of W. D. Greer, N. G. Baxter, et al  
the owners of the claims for the purpose of complying with the laws of the United States and of the State of Utah pertaining to annual assessment work.

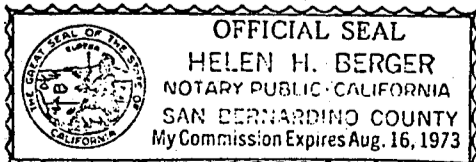
(3) The labor or improvements so performed or made during said assessment year are as follows:  
Road work. improvements and stripping overburden.

N. G. Baxter  
N. G. Baxter (Signature of Affiant)

Residing at 22321 Kayenta Rd  
Apple Valley, Calif. 92307

Subscribed and Sworn to before me

August 31, 1970



Helen H. Berger  
NAME (TYPED OR PRINTED)  
Notary Public in and for said State.

(Seal)

447

A M C 74022

## Gypsum Town Placer Claims:

Mohave County, State of Arizona

- # 1 - Northeast 1/4 Sec. 26, T. 41 N, R. 12 west, S.R.B.M. Recorded in book 5-Q, page 483
- # 2 - Southeast 1/4 Sec. 26, T. 41 N, R. 12 west, S.R.B.M. Recorded in book 5-Q, page 484
- # 3 - Southwest 1/4 Sec. 26, T. 41 N, R. 12 west, S.R.B.M. Recorded in book 5-Q, page 485
- # 4 - Northwest 1/4 Sec. 26, T. 41 N, R. 12 west, S.R.B.M. Recorded in book 5-Q, page 486
- # 5 - Northeast 1/4 Sec. 25, T. 41 N, R. 12 west, S.R.B.M. Recorded in book 5-Q, page 487
- # 6 - Southeast 1/4 Sec. 25, T. 41 N, R. 12 west, S.R.B.M. Recorded in book 5-Q, page 488
- # 7 - Southwest 1/4 Sec. 25, T. 41 N, R. 12 west, S.R.B.M. Recorded in book 5-Q, page 489
- # 8 - Northwest 1/4 Sec. 25, T. 41 N, R. 12 west, S.R.B.M. Recorded in book 5-Q, page 490
- # 9 - Northeast 1/4 Sec. 35, T. 41 N, R. 12 west, S.R.B.M. Recorded in book 5-Q, page 491
- #10 - Southeast 1/4 Sec. 35, T. 41 N, R. 12 west, S.R.B.M. Recorded in book 5-Q, page 492
- #11 - Southwest 1/4 Sec. 35, T. 41 N, R. 12 west, S.R.B.M. Recorded in book 5-Q, page 493
- #12 - Northwest 1/4 Sec. 35, T. 41 N, R. 12 west, S.R.B.M. Recorded in book 5-Q, page 494
- #13 - Northeast 1/4 Sec. 2, T. 40 N, R. 12 west
- #14 - Southeast 1/4 Sec. 2, T. 40 N, R. 12 west
- #15 - Southwest 1/4 Sec. 2, T. 40 N, R. 12 west
- #16 - Northwest 1/4 Sec. 2, T. 40 N, R. 12 west
- #17 - Northeast 1/4 Sec. 11, T. 40 N, R. 12 west, S.R.B.M. Recorded in book 5-Q, page 495
- #18 - Southeast 1/4 Sec. 11, T. 40 N, R. 12 west, S.R.B.M. Recorded in book 5-Q, page 496
- #19 - Southwest 1/4 Sec. 11, T. 40 N, R. 12 west, S.R.B.M. Recorded in book 5-Q, page 497
- #20 - Northwest 1/4 Sec. 11, T. 40 N, R. 12 west, S.R.B.M. Recorded in book 5-Q, page 498
- #21 - Northwest 1/4 Sec. 14, T. 40 N, R. 12 west, S.R.B.M. Recorded in book 5-Q, page 499
- #22 - Northeast 1/4 Sec. 15, T. 40 N, R. 12 west, S.R.B.M. Recorded in book 5-Q, page 500
- #23 - Southeast 1/4 Sec. 15, T. 40 N, R. 12 west, S.R.B.M. Recorded in book 5-R, page 1
- #24 - Southwest 1/4 Sec. 15, T. 40 N, R. 12 west, S.R.B.M. Recorded in book 5-R, page 2
- #25 - Northwest 1/4 Sec. 15, T. 40 N, R. 12 west, S.R.B.M. Recorded in book 5-R, page 3
- #26 - Northeast 1/4 Sec. 21, T. 40 N, R. 12 west, S.R.B.M. Recorded in book 5-R, page 4
- #27 - Southeast 1/4 Sec. 21, T. 40 N, R. 12 west, S.R.B.M. Recorded in book 5-R, page 5
- #28 - Northeast 1/4 Sec. 22, T. 40 N, R. 12 west, S.R.B.M. Recorded in book 5-R, page 6
- #29 - Southeast 1/4 Sec. 22, T. 40 N, R. 12 west, S.R.B.M. Recorded in book 5-R, page 7
- #30 - Southwest 1/4 Sec. 22, T. 40 N, R. 12 west, S.R.B.M. Recorded in book 5-R, page 8
- #31 - Northwest 1/4 Sec. 22, T. 40 N, R. 12 west, S.R.B.M. Recorded in book 5-R, page 9
- #32 - Northwest 1/4 Sec. 27, T. 40 N, R. 12 west, S.R.B.M. Recorded in book 5-R, page 10
- #33 - Southwest 1/4 Sec. 27, T. 40 N, R. 12 west, S.R.B.M. Recorded in book 5-R, page 11
- #34 - Northeast 1/4 Sec. 28, T. 40 N, R. 12 west, S.R.B.M. Recorded in book 5-R, page 12
- #35 - Southeast 1/4 Sec. 28, T. 40 N, R. 12 west, S.R.B.M. Recorded in book 5-R, page 13
- #45 - Northeast 1/4 Sec. 3, T. 40 N, R. 12 west, S.R.B.M. Recorded in book 5-R, page 220
- #46 - Southeast 1/4 Sec. 3, T. 40 N, R. 12 west, S.R.B.M. Recorded in book 5-R, page 221
- #47 - Southwest 1/4 Sec. 3, T. 40 N, R. 12 west, S.R.B.M. Recorded in book 5-R, page 222
- #48 - Northwest 1/4 Sec. 3, T. 40 N, R. 12 west, S.R.B.M. Recorded in book 5-R, page 223
- #49 - Northeast 1/4 Sec. 10, T. 40 N, R. 12 west, S.R.B.M. Recorded in book 5-R, page 224
- #50 - Southeast 1/4 Sec. 10, T. 40 N, R. 12 west, S.R.B.M. Recorded in book 5-R, page 225
- #51 - Southwest 1/4 Sec. 10, T. 40 N, R. 12 west, S.R.B.M. Recorded in book 5-R, page 226
- #52 - Northwest 1/4 Sec. 10, T. 40 N, R. 12 west, S.R.B.M. Recorded in book 5-R, page 227

RECEIVED  
B.L.M. AZ STATE OFFICE

OCT 12 1979

10:00 A.M.  
PHOENIX, ARIZONA

Gypsum Hills Placer Claims:

Mohave County, State of Arizona

- # 1 - Northwest 1/4 Sec. 11, T. 41 N, R. 11 west, S.R.B.M. Recorded in book 5-R, page 33
- # 2 - Southwest 1/4 Sec. 11, T. 41 N, R. 11 west, S.R.B.M. Recorded in book 5-R, page 34
- # 3 - Northeast 1/4 Sec. 15, T. 41 N, R. 11 west, S.R.B.M. Recorded in book 5-R, page 35
- # 4 - Southeast 1/4 Sec. 15, T. 41 N, R. 11 west, S.R.B.M. Recorded in book 5-R, page 36
- # 5 - Southwest 1/4 Sec. 15, T. 41 N, R. 11 west, S.R.B.M. Recorded in book 5-R, page 37
- # 7 - Northeast 1/4 Sec. 22, T. 41 N, R. 11 west, S.R.B.M. Recorded in book 5-R, page 38
- # 8 - Southeast 1/4 Sec. 22, T. 41 N, R. 11 west, S.R.B.M. Recorded in book 5-R, page 39
- # 9 - Southwest 1/4 Sec. 22, T. 41 N, R. 11 west, S.R.B.M. Recorded in book 5-R, page 40
- #10 - Northwest 1/4 Sec. 22, T. 41 N, R. 11 west, S.R.B.M. Recorded in book 5-R, page 41
- #11 - Northwest 1/4 Sec. 23, T. 41 N, R. 11 west, S.R.B.M. Recorded in book 5-R, page 42
- #12 - Southwest 1/4 Sec. 23, T. 41 N, R. 11 west, S.R.B.M. Recorded in book 5-R, page 43
- #13 - Southeast 1/4 Sec. 23, T. 41 N, R. 11 west, S.R.B.M. Recorded in book 5-R, page 44
- #14 - Northeast 1/4 Sec. 26, T. 41 N, R. 11 west, S.R.B.M. Recorded in book 5-R, page 45
- #15 - Northwest 1/4 Sec. 26, T. 41 N, R. 11 west, S.R.B.M. Recorded in book 5-R, page 46
- #16 - Northeast 1/4 Sec. 27, T. 41 N, R. 11 west, S.R.B.M. Recorded in book 5-R, page 47
- #17 - Southeast 1/4 Sec. 27, T. 41 N, R. 11 west, S.R.B.M. Recorded in book 5-R, page 48
- #18 - Southwest 1/4 Sec. 27, T. 41 N, R. 11 west, S.R.B.M. Recorded in book 5-R, page 49
- #19 - Northwest 1/4 Sec. 27, T. 41 N, R. 11 west, S.R.B.M. Recorded in book 5-R, page 50
- #20 - Northeast 1/4 Sec. 28, T. 41 N, R. 11 west, S.R.B.M. Recorded in book 5-R, page 51
- #21 - Southeast 1/4 Sec. 28, T. 41 N, R. 11 west, S.R.B.M. Recorded in book 5-R, page 52
- #22 - Southwest 1/4 Sec. 28, T. 41 N, R. 11 west, S.R.B.M. Recorded in book 5-R, page 53
- #23 - Northwest 1/4 Sec. 28, T. 41 N, R. 11 west, S.R.B.M. Recorded in book 5-R, page 54
- #24 - Northeast 1/4 Sec. 33, T. 41 N, R. 11 west, S.R.B.M. Recorded in book 5-R, page 55
- #25 - Southeast 1/4 Sec. 33, T. 41 N, R. 11 west, S.R.B.M. Recorded in book 5-R, page 56
- #26 - Southwest 1/4 Sec. 33, T. 41 N, R. 11 west, S.R.B.M. Recorded in book 5-R, page 57
- #27 - Northwest 1/4 Sec. 33, T. 41 N, R. 11 west, S.R.B.M. Recorded in book 5-R, page 58

RECEIVED  
B.L.M. AZ STATE OFFICE

OCT 12 1979

10:00 A.M.  
PHOENIX, ARIZONA

Gypsum Dome Placer Claims:

Mohave County, State of Arizona

- # 1 - Northeast 1/4 Sec. 3, T. 41 N, R. 11 west, S.R.B.M. Recorded in book 5-R, page 14
- # 2 - Southeast 1/4 Sec. 3, T. 41 N, R. 11 west, S.R.B.M. Recorded in book 5-R, page 15
- # 3 - Southwest 1/4 Sec. 3, T. 41 N, R. 11 west, S.R.B.M. Recorded in book 5-R, page 16
- # 4 - Southeast 1/4 Sec. 9, T. 41 N R. 11 west, S.R.B.M. Recorded in book 5-R, page 17
- # 9 - Northeast 1/4 Sec. 20, T. 41 N, R. 11 west, S.R.B.M. Recorded in book 5-R, page 18
- #10 - Southeast 1/4 Sec. 20, T. 41 N, R. 11 west, S.R.B.M. Recorded in book 5-R, page 19
- #11 - Southwest 1/4 Sec. 20, T. 41 N, R. 11 west, S.R.B.M. Recorded in book 5-R, page 20
- #12 - Northwest 1/4 Sec. 20, T. 41 N, R. 11 west, S.R.B.M. Recorded in book 5-R, page 21
- #13 - Northwest 1/4 Sec. 21, T. 41 N, R. 11 west, S.R.B.M. Recorded in book 5-R, page 22
- #14 - Northeast 1/4 Sec. 21, T. 41 N, R. 11 west, S.R.B.M. Recorded in book 5-R, page 23
- #15 - Southeast 1/4 Sec. 21, T. 41 N, R. 11 west, S.R.B.M. Recorded in book 5-R, page 24
- #16 - Southwest 1/4 Sec. 21, T. 41 N, R. 11 west, S.R.B.M. Recorded in book 5-R, page 25
- #17 - Northeast 1/4 Sec. 19, T. 41 N, R. 11 west, S.R.B.M. Recorded in book 5-R, page 26
- #18 - Southeast 1/4 Sec. 19, T. 41 N, R. 11 west, S.R.B.M. Recorded in book 5-R, page 27
- #19 - Southwest 1/4 Sec. 19, T. 41 N, R. 11 west, S.R.B.M. Recorded in book 5-R, page 28
- #20 - Northeast 1/4 Sec. 30, T. 41 N, R. 11 west, S.R.B.M. Recorded in book 5-R, page 29
- #21 - Southeast 1/4 Sec. 30, T. 41 N, R. 11 west, S.R.B.M. Recorded in book 5-R, page 30
- #22 - Southwest 1/4 Sec. 30, T. 41 N, R. 11 west, S.R.B.M. Recorded in book 5-R, page 31
- #23 - Northwest 1/4 Sec. 30, T. 41 N, R. 11 west, S.R.B.M. Recorded in book 5-R, page 32

RECEIVED  
B.L.M. AZ STATE OFFICE

OCT 12 1979

10:00 A.M.  
PHOENIX, ARIZONA

Tip Top Gypsum Placer Claims:

Mohave County, State of Arizona

- # 1 - Southeast 1/4 Sec. 14, T. 40 N, R. 12 west, S.R.B.M. Recorded in book 5-R, page 196
- # 2 - Northeast 1/4 Sec. 13, T. 40 N, R. 12 west, S.R.B.M. Recorded in book 5-R, page 197
- # 3 - Southwest 1/4 Sec. 13, T. 40 N, R. 12 west, S.R.B.M. Recorded in book 5-R, page 198
- # 4 - Northwest 1/4 Sec. 13, T. 40 N, R. 12 west, S.R.B.M. Recorded in book 5-R, page 199
- # 5 - Northwest 1/4 Sec. 7, T. 40 N, R. 11 west, S.R.B.M. Recorded in book 5-R, page 200
- # 6 - Southwest 1/4 Sec. 6, T. 40 N, R. 11 west, S.R.B.M. Recorded in book 5-R, page 201
- # 7 - Southeast 1/4 Sec. 6, T. 40 N, R. 11 west, S.R.B.M. Recorded in book 5-R, page 202
- # 8 - Northeast 1/4 Sec. 6, T. 40 N, R. 11 west, S.R.B.M. Recorded in book 5-R, page 203
- # 9 - Northeast 1/4 Sec. 5, T. 40 N, R. 11 west, S.R.B.M. Recorded in book 5-R, page 204
- #10 - Southeast 1/4 Sec. 5, T. 40 N, R. 11 west, S.R.B.M. Recorded in book 5-R, page 205
- #11 - Southwest 1/4 Sec. 5, T. 40 N, R. 11 west, S.R.B.M. Recorded in book 5-R, page 206
- #12 - Northwest 1/4 Sec. 5, T. 40 N, R. 11 west, S.R.B.M. Recorded in book 5-R, page 207
- #13 - Northeast 1/4 Sec. 4, T. 40 N, R. 11 west, S.R.B.M. Recorded in book 5-R, page 208
- #14 - Southeast 1/4 Sec. 4, T. 40 N, R. 11 west, S.R.B.M. Recorded in book 5-R, page 209
- #15 - Southwest 1/4 Sec. 4, T. 40 N, R. 11 west, S.R.B.M. Recorded in book 5-R, page 210
- #16 - Northwest 1/4 Sec. 4, T. 40 N, R. 11 west, S.R.B.M. Recorded in book 5-R, page 211
- #17 - Northeast 1/4 Sec. 33, T. 41 N, R. 11 west, S.R.B.M. Recorded in book 5-R, page 212
- #18 - Southeast 1/4 Sec. 33, T. 41 N, R. 11 west, S.R.B.M. Recorded in book 5-R, page 213
- #19 - Southwest 1/4 Sec. 33, T. 41 N, R. 11 west, S.R.B.M. Recorded in book 5-R, page 214
- #20 - Northwest 1/4 Sec. 33, T. 41 N, R. 11 west, S.R.B.M. Recorded in book 5-R, page 215
- #21 - Northeast 1/4 Sec. 34, T. 41 N, R. 11 west, S.R.B.M. Recorded in book 5-R, page 216
- #22 - Southeast 1/4 Sec. 34, T. 41 N, R. 11 west, S.R.B.M. Recorded in book 5-R, page 217
- #23 - Southwest 1/4 Sec. 34, T. 41 N, R. 11 west, S.R.B.M. Recorded in book 5-R, page 218
- #24 - Northwest 1/4 Sec. 34, T. 41 N, R. 11 west, S.R.B.M. Recorded in book 5-R, page 219

RECEIVED  
B.L.M. AZ STATE OFFICE

OCT 12 1979

10:00 A.M.  
PHOENIX, ARIZONA

RECORDING REQUESTED BY

PHOTO COPIED

Recorded at Request of N.G. Baxter

WHEN RECORDED MAIL TO

SEP 4 1969 Min. Past 2:00 o'clock AM

Name W. D. Greer  
Street Address 4037 Bandini Blvd.  
City & State Los Angeles, California 90023

in book 2-D of PROOF OF LABOR, Pages 240-242

Records of Mohave County, Arizona.

By Anne J. Kausel  
Deputy Recorder

Peggy B. Smith

Recorder

66821 INDEXED

2.00

SPACE ABOVE THIS LINE FOR RECORDER'S USE

### PROOF OF ANNUAL LABOR

LODE OR PLACER:

STATE OF California }  
COUNTY OF Los Angeles } ss.

N. G. Baxter

being first duly sworn deposes and says:

(1) At least One Hundred (\$ 100.00) Dollars

worth of labor or improvements was performed or made during the assessment year beginning 12 o'clock noon of the first day of Sept., 1968 and ending on 12 o'clock noon of the first day of Sept., 1969 upon ~~the~~ or for each of the following named mining claims. A list is hereto attached.

Gypsum Town, Gypsum Dome,  
Gypsum Hill and Tip Top Gypsum  
Placer mining claims.

See list hereto attached

RECEIVED  
B.L.M. AZ STATE OFFICE

the unknown Mining Claims situated in  
State of Arizona Mining District, County of Mohave

(2) Such expenditure was made by or at the expense of W. D. Greer, N. G. Baxter, et al

the owner S of the claimS for the purpose of complying with the laws of the United States and of the State of Arizona pertaining to annual assessment work.


(3) The labor or improvements so performed or made during said assessment year are as follows:  
Road work, improvements and stripping overburden.

N.G. Baxter  
(Signature of Affiant)  
N G. Baxter

Residing at 511 W-KNEPP AVE  
FULLERTON, CALIF

Subscribed and Sworn to before me

May 16 1969



Ruth A. Redfern  
Ruth A. Redfern

NAME (TYPED OR PRINTED)  
Notary Public in and for said State.

Footnotes 1 and 2: See reverse side.

## Gypsum Town Placer Claims:

Mohave County, State of Arizona

- # 1 - Northeast 1/4 Sec. 26, T. 41 N, R. 12 west, S.R.B.M. Recorded in book 5-Q, page 483  
 # 2 - Southeast 1/4 Sec. 26, T. 41 N, R. 12 west, S.R.B.M. Recorded in book 5-Q, page 484  
 # 3 - Southwest 1/4 Sec. 26, T. 41 N, R. 12 west, S.R.B.M. Recorded in book 5-Q, page 485  
 # 4 - Northwest 1/4 Sec. 26, T. 41 N, R. 12 west, S.R.B.M. Recorded in book 5-Q, page 486  
 # 5 - Northeast 1/4 Sec. 25, T. 41 N, R. 12 west, S.R.B.M. Recorded in book 5-Q, page 487  
 # 6 - Southeast 1/4 Sec. 25, T. 41 N, R. 12 west, S.R.B.M. Recorded in book 5-Q, page 488  
 # 7 - Southwest 1/4 Sec. 25, T. 41 N, R. 12 west, S.R.B.M. Recorded in book 5-Q, page 489  
 # 8 - Northwest 1/4 Sec. 25, T. 41 N, R. 12 west, S.R.B.M. Recorded in book 5-Q, page 490  
 # 9 - Northeast 1/4 Sec. 35, T. 41 N, R. 12 west, S.R.B.M. Recorded in book 5-Q, page 491  
 #10 - Southeast 1/4 Sec. 35, T. 41 N, R. 12 west, S.R.B.M. Recorded in book 5-Q, page 492  
 #11 - Southwest 1/4 Sec. 35, T. 41 N, R. 12 west, S.R.B.M. Recorded in book 5-Q, page 493  
 #12 - Northwest 1/4 Sec. 35, T. 41 N, R. 12 west, S.R.B.M. Recorded in book 5-Q, page 494  
 #13 - Northeast 1/4 Sec. 2, T. 40 N, R. 12 west, S.R.B.M. Recorded in book 5-Q, page 495  
 #14 - Southeast 1/4 Sec. 2, T. 40 N, R. 12 west  
 #15 - Southwest 1/4 Sec. 2, T. 40 N, R. 12 west  
 #16 - Northwest 1/4 Sec. 2, T. 40 N, R. 12 west  
 #17 - Northeast 1/4 Sec. 11, T. 40 N, R. 12 west, S.R.B.M. Recorded in book 5-Q, page 496  
 #18 - Southeast 1/4 Sec. 11, T. 40 N, R. 12 west, S.R.B.M. Recorded in book 5-Q, page 497  
 #19 - Southwest 1/4 Sec. 11, T. 40 N, R. 12 west, S.R.B.M. Recorded in book 5-Q, page 498  
 #20 - Northwest 1/4 Sec. 11, T. 40 N, R. 12 west, S.R.B.M. Recorded in book 5-Q, page 499  
 #21 - Northwest 1/4 Sec. 14, T. 40 N, R. 12 west, S.R.B.M. Recorded in book 5-Q, page 500  
 #22 - Northeast 1/4 Sec. 15, T. 40 N, R. 12 west, S.R.B.M. Recorded in book 5-Q, page 500  
 #23 - Southeast 1/4 Sec. 15, T. 40 N, R. 12 west, S.R.B.M. Recorded in book 5-R, page 1  
 #24 - Southwest 1/4 Sec. 15, T. 40 N, R. 12 west, S.R.B.M. Recorded in book 5-R, page 2  
 #25 - Northwest 1/4 Sec. 15, T. 40 N, R. 12 west, S.R.B.M. Recorded in book 5-R, page 3  
 #26 - Northeast 1/4 Sec. 21, T. 40 N, R. 12 west, S.R.B.M. Recorded in book 5-R, page 4  
 #27 - Southeast 1/4 Sec. 21, T. 40 N, R. 12 west, S.R.B.M. Recorded in book 5-R, page 5  
 #28 - Northeast 1/4 Sec. 22, T. 40 N, R. 12 west, S.R.B.M. Recorded in book 5-R, page 6  
 #29 - Southeast 1/4 Sec. 22, T. 40 N, R. 12 west, S.R.B.M. Recorded in book 5-R, page 7  
 #30 - Southwest 1/4 Sec. 22, T. 40 N, R. 12 west, S.R.B.M. Recorded in book 5-R, page 8  
 #31 - Northwest 1/4 Sec. 22, T. 40 N, R. 12 west, S.R.B.M. Recorded in book 5-R, page 9  
 #32 - Northwest 1/4 Sec. 27, T. 40 N, R. 12 west, S.R.B.M. Recorded in book 5-R, page 10  
 #33 - Southwest 1/4 Sec. 27, T. 40 N, R. 12 west, S.R.B.M. Recorded in book 5-R, page 11  
 #34 - Northeast 1/4 Sec. 28, T. 40 N, R. 12 west, S.R.B.M. Recorded in book 5-R, page 12  
 #35 - Southeast 1/4 Sec. 28, T. 40 N, R. 12 west, S.R.B.M. Recorded in book 5-R, page 13  
 #45 - Northeast 1/4 Sec. 3, T. 40 N, R. 12 west, S.R.B.M. Recorded in book 5-R, page 220  
 #46 - Southeast 1/4 Sec. 3, T. 40 N, R. 12 west, S.R.B.M. Recorded in book 5-R, page 221  
 #47 - Southwest 1/4 Sec. 3, T. 40 N, R. 12 west, S.R.B.M. Recorded in book 5-R, page 222  
 #48 - Northwest 1/4 Sec. 3, T. 40 N, R. 12 west, S.R.B.M. Recorded in book 5-R, page 223  
 #49 - Northeast 1/4 Sec. 10, T. 40 N, R. 12 west, S.R.B.M. Recorded in book 5-R, page 224  
 #50 - Southeast 1/4 Sec. 10, T. 40 N, R. 12 west, S.R.B.M. Recorded in book 5-R, page 225  
 #51 - Southwest 1/4 Sec. 10, T. 40 N, R. 12 west, S.R.B.M. Recorded in book 5-R, page 226  
 #52 - Northwest 1/4 Sec. 10, T. 40 N, R. 12 west, S.R.B.M. Recorded in book 5-R, page 227

RECEIVED  
B.L.M. AZ STATE OFFICE

OCT 12 1979

LOBAMA  
PHOENIX ARIZONA

## Gypsum Dome Placer Claims:

Mohave County, State of Arizona

- # 1 - Northeast 1/4 Sec. 3, T. 41 N, R. 11 west, S.R.B.M. Recorded in book 5-R, page 14  
 # 2 - Southeast 1/4 Sec. 3, T. 41 N, R. 11 west, S.R.B.M. Recorded in book 5-R, page 15  
 # 3 - Southwest 1/4 Sec. 3, T. 41 N, R. 11 west, S.R.B.M. Recorded in book 5-R, page 16  
 # 4 - Southeast 1/4 Sec. 9, T. 41 N, R. 11 west, S.R.B.M. Recorded in book 5-R, page 17  
 # 9 - Northeast 1/4 Sec. 20, T. 41 N, R. 11 west, S.R.B.M. Recorded in book 5-R, page 18  
 #10 - Southeast 1/4 Sec. 20, T. 41 N, R. 11 west, S.R.B.M. Recorded in book 5-R, page 19  
 #11 - Southwest 1/4 Sec. 20, T. 41 N, R. 11 west, S.R.B.M. Recorded in book 5-R, page 20  
 #12 - Northwest 1/4 Sec. 20, T. 41 N, R. 11 west, S.R.B.M. Recorded in book 5-R, page 21  
 #13 - Northwest 1/4 Sec. 21, T. 41 N, R. 11 west, S.R.B.M. Recorded in book 5-R, page 22  
 #14 - Northeast 1/4 Sec. 21, T. 41 N, R. 11 west, S.R.B.M. Recorded in book 5-R, page 23  
 #15 - Southeast 1/4 Sec. 21, T. 41 N, R. 11 west, S.R.B.M. Recorded in book 5-R, page 24  
 #16 - Southwest 1/4 Sec. 21, T. 41 N, R. 11 west, S.R.B.M. Recorded in book 5-R, page 25  
 #17 - Northeast 1/4 Sec. 19, T. 41 N, R. 11 west, S.R.B.M. Recorded in book 5-R, page 26  
 #18 - Southeast 1/4 Sec. 19, T. 41 N, R. 11 west, S.R.B.M. Recorded in book 5-R, page 27  
 #19 - Southwest 1/4 Sec. 19, T. 41 N, R. 11 west, S.R.B.M. Recorded in book 5-R, page 28  
 #20 - Northeast 1/4 Sec. 30, T. 41 N, R. 11 west, S.R.B.M. Recorded in book 5-R, page 29  
 #21 - Southeast 1/4 Sec. 30, T. 41 N, R. 11 west, S.R.B.M. Recorded in book 5-R, page 30  
 #22 - Southwest 1/4 Sec. 30, T. 41 N, R. 11 west, S.R.B.M. Recorded in book 5-R, page 31  
 #23 - Northwest 1/4 Sec. 30, T. 41 N, R. 11 west, S.R.B.M. Recorded in book 5-R, page 32



## Gypsum Hills Placer Claims:

Mohave County, State of Arizona

- # 1 - Northwest 1/4 Sec. 11, T. 41 N, R. 11 west, S.R.B.M. Recorded in book 5-R, page 33  
 # 2 - Southwest 1/4 Sec. 11, T. 41 N, R. 11 west, S.R.B.M. Recorded in book 5-R, page 34  
 # 3 - Northeast 1/4 Sec. 15, T. 41 N, R. 11 west, S.R.B.M. Recorded in book 5-R, page 35  
 # 4 - Southeast 1/4 Sec. 15, T. 41 N, R. 11 west, S.R.B.M. Recorded in book 5-R, page 36  
 # 5 - Southwest 1/4 Sec. 15, T. 41 N, R. 11 west, S.R.B.M. Recorded in book 5-R, page 37  
 # 7 - Northeast 1/4 Sec. 22, T. 41 N, R. 11 west, S.R.B.M. Recorded in book 5-R, page 38  
 # 8 - Southeast 1/4 Sec. 22, T. 41 N, R. 11 west, S.R.B.M. Recorded in book 5-R, page 39  
 # 9 - Southwest 1/4 Sec. 22, T. 41 N, R. 11 west, S.R.B.M. Recorded in book 5-R, page 40  
 #10 - Northwest 1/4 Sec. 22, T. 41 N, R. 11 west, S.R.B.M. Recorded in book 5-R, page 41  
 #11 - Northwest 1/4 Sec. 23, T. 41 N, R. 11 west, S.R.B.M. Recorded in book 5-R, page 42  
 #12 - Southwest 1/4 Sec. 23, T. 41 N, R. 11 west, S.R.B.M. Recorded in book 5-R, page 43  
 #13 - Southeast 1/4 Sec. 23, T. 41 N, R. 11 west, S.R.B.M. Recorded in book 5-R, page 44  
 #14 - Northeast 1/4 Sec. 26, T. 41 N, R. 11 west, S.R.B.M. Recorded in book 5-R, page 45  
 #15 - Northwest 1/4 Sec. 26, T. 41 N, R. 11 west, S.R.B.M. Recorded in book 5-R, page 46  
 #16 - Northeast 1/4 Sec. 27, T. 41 N, R. 11 west, S.R.B.M. Recorded in book 5-R, page 47  
 #17 - Southeast 1/4 Sec. 27, T. 41 N, R. 11 west, S.R.B.M. Recorded in book 5-R, page 48  
 #18 - Southwest 1/4 Sec. 27, T. 41 N, R. 11 west, S.R.B.M. Recorded in book 5-R, page 49  
 #19 - Northwest 1/4 Sec. 27, T. 41 N, R. 11 west, S.R.B.M. Recorded in book 5-R, page 50  
 #20 - Northeast 1/4 Sec. 28, T. 41 N, R. 11 west, S.R.B.M. Recorded in book 5-R, page 51  
 #21 - Southeast 1/4 Sec. 28, T. 41 N, R. 11 west, S.R.B.M. Recorded in book 5-R, page 52  
 #22 - Southwest 1/4 Sec. 28, T. 41 N, R. 11 west, S.R.B.M. Recorded in book 5-R, page 53  
 #23 - Northwest 1/4 Sec. 28, T. 41 N, R. 11 west, S.R.B.M. Recorded in book 5-R, page 54  
 #24 - Northeast 1/4 Sec. 33, T. 41 N, R. 11 west, S.R.B.M. Recorded in book 5-R, page 55  
 #25 - Southeast 1/4 Sec. 33, T. 41 N, R. 11 west, S.R.B.M. Recorded in book 5-R, page 56  
 #26 - Southwest 1/4 Sec. 33, T. 41 N, R. 11 west, S.R.B.M. Recorded in book 5-R, page 57  
 #27 - Northwest 1/4 Sec. 33, T. 41 N, R. 11 west, S.R.B.M. Recorded in book 5-R, page 58

OCT 12 1979

10:00 A.M.

## Tip Top Gypsum Placer Claims:

PHOENIX, ARIZONA

Mohave County, State of Arizona

- # 1 - Southeast 1/4 Sec. 14, T. 40 N, R. 12 west, S.R.B.M. Recorded in book 5-R, page 196  
 # 2 - Northeast 1/4 Sec. 13, T. 40 N, R. 12 west, S.R.B.M. Recorded in book 5-R, page 197  
 # 3 - Southwest 1/4 Sec. 13, T. 40 N, R. 12 west, S.R.B.M. Recorded in book 5-R, page 198  
 # 4 - Northwest 1/4 Sec. 13, T. 40 N, R. 12 west, S.R.B.M. Recorded in book 5-R, page 199  
 # 5 - Northwest 1/4 Sec. 7, T. 40 N, R. 11 west, S.R.B.M. Recorded in book 5-R, page 200  
 # 6 - Southwest 1/4 Sec. 6, T. 40 N, R. 11 west, S.R.B.M. Recorded in book 5-R, page 201  
 # 7 - Southeast 1/4 Sec. 6, T. 40 N, R. 11 west, S.R.B.M. Recorded in book 5-R, page 202  
 # 8 - Northeast 1/4 Sec. 6, T. 40 N, R. 11 west, S.R.B.M. Recorded in book 5-R, page 203  
 # 9 - Northeast 1/4 Sec. 5, T. 40 N, R. 11 west, S.R.B.M. Recorded in book 5-R, page 204  
 #10 - Southeast 1/4 Sec. 5, T. 40 N, R. 11 west, S.R.B.M. Recorded in book 5-R, page 205  
 #11 - Southwest 1/4 Sec. 5, T. 40 N, R. 11 west, S.R.B.M. Recorded in book 5-R, page 206  
 #12 - Northwest 1/4 Sec. 5, T. 40 N, R. 11 west, S.R.B.M. Recorded in book 5-R, page 207  
 #13 - Northeast 1/4 Sec. 4, T. 40 N, R. 11 west, S.R.B.M. Recorded in book 5-R, page 208  
 #14 - Southeast 1/4 Sec. 4, T. 40 N, R. 11 west, S.R.B.M. Recorded in book 5-R, page 209  
 #15 - Southwest 1/4 Sec. 4, T. 40 N, R. 11 west, S.R.B.M. Recorded in book 5-R, page 210  
 #16 - Northwest 1/4 Sec. 4, T. 40 N, R. 11 west, S.R.B.M. Recorded in book 5-R, page 211  
 #17 - Northeast 1/4 Sec. 33, T. 41 N, R. 11 west, S.R.B.M. Recorded in book 5-R, page 212  
 #18 - Southeast 1/4 Sec. 33, T. 41 N, R. 11 west, S.R.B.M. Recorded in book 5-R, page 213  
 #19 - Southwest 1/4 Sec. 33, T. 41 N, R. 11 west, S.R.B.M. Recorded in book 5-R, page 214  
 #20 - Northwest 1/4 Sec. 33, T. 41 N, R. 11 west, S.R.B.M. Recorded in book 5-R, page 215  
 #21 - Northeast 1/4 Sec. 34, T. 41 N, R. 11 west, S.R.B.M. Recorded in book 5-R, page 216  
 #22 - Southeast 1/4 Sec. 34, T. 41 N, R. 11 west, S.R.B.M. Recorded in book 5-R, page 217  
 #23 - Southwest 1/4 Sec. 34, T. 41 N, R. 11 west, S.R.B.M. Recorded in book 5-R, page 218  
 #24 - Northwest 1/4 Sec. 34, T. 41 N, R. 11 west, S.R.B.M. Recorded in book 5-R, page 219

RECORDING REQUESTED BY

WHEN RECORDED MAIL TO

Name W. D. Greer  
Street Address 4037 Bandini Blvd.  
City & State Los Angeles, California 90023

Recorded at Request of N. G. Baxter

SEP 4 1969 Min. Past 8:00 o'clock A. M.

in book 2-D of PROOF OF LABOR, Pages 243-244

Records of Mohave County, Arizona.

By Anna G. Kausel Deputy Recorder  
Peggy B. Smith Recorder

66822 INDEXED PHOTO COPIED

(SPACE ABOVE THIS LINE FOR RECORDER'S USE)

### PROOF OF ANNUAL LABOR

LODE OR PLACER:

STATE OF California  
COUNTY OF Los Angeles } ss.

N. G. Baxter

being first duly sworn, deposes and says:

(1) At least One Hundred (\$ 100.00 ) Dollars worth of labor or improvements was performed or made during the assessment year beginning 12 o'clock noon of the first day of Sept., 1968 and ending on 12 o'clock noon of the first day of Sept., 1969 upon ~~the~~ or for each of the following named mining claims. A list is hereto attached.

Holley gypsum 1 to 2 inclusive and  
Gypsum City 1 to 20 inclusive

*Relinquished*

*See RECEIVED hereto attached*  
B.L.M. AZ STATE OFFICE

OCT 12 1979

10:00 A.M. Mining Claim~~S~~ situated in  
the unknown **PHOENIX, ARIZONA** District, County of Mohave  
State of Arizona

(2) Such expenditure was made by or at the expense of W. D. Greer, N. G. Baxter, et al  
the owner~~S~~ of the claim~~S~~ for the purpose of complying with the laws of the United States and of the State of Arizona pertaining to annual assessment work.

(3) The labor or improvements so performed or made during said assessment year are as follows:  
Road work, improvements and stripping overburden.

N. G. Baxter  
(Signature of Affiant)  
N. G. Baxter  
Residing at 511 W - TRAPP AVE.


Subscribed and Sworn to before me

May 16 1969

Fullerton, Calif.

Ruth A. Redfern  
Ruth A. Redfern

NAME (TYPED OR PRINTED)  
Notary Public in and for said State.



Footnotes 1 and 2: See Reverse Side

(Seal)

A MC 74022

Gypsum City Placer Claims:

Mohave County, State of Arizona

- # 1 - Northwest 1/4 Sec. 8, T. 41 N, R. 12 west, S.R.B.M. Recorded in book 5-R, page 77
- # 2 - Southwest 1/4 Sec. 8, T. 41 N, R. 12 west, S.R.B.M. Recorded in book 5-R, page 78
- # 3 - Southeast 1/4 Sec. 7, T. 41 N, R. 12 west, S.R.B.M. Recorded in book 5-R, page 79
- # 4 - Southwest 1/4 Sec. 7, T. 41 N, R. 12 west, S.R.B.M. Recorded in book 5-R, page 80
- # 5 - Northeast 1/4 Sec. 18, T. 41 N, R. 12 west, S.R.B.M. Recorded in book 5-R, page 81
- # 6 - Southeast 1/4 Sec. 18, T. 41 N, R. 12 west, S.R.B.M. Recorded in book 5-R, page 82
- # 7 - Southwest 1/4 Sec. 18, T. 41 N, R. 11 west, S.R.B.M. Recorded in book 5-R, page 83
- # 8 - Northwest 1/4 Sec. 18, T. 41 N, R. 12 west, S.R.B.M. Recorded in book 5-R, page 84
- # 9 - Northeast 1/4 Sec. 19, T. 41 N, R. 12 west, S.R.B.M. Recorded in book 5-R, page 85
- #10 - Southeast 1/4 Sec. 19, T. 41 N, R. 12 west, S.R.B.M. Recorded in book 5-R, page 86
- #11 - Southwest 1/4 Sec. 19, T. 41 N, R. 12 west, S.R.B.M. Recorded in book 5-R, page 87
- #12 - Northwest 1/4 Sec. 19, T. 41 N, R. 12 west, S.R.B.M. Recorded in book 5-R, page 88
- #13 - Southwest 1/4 Sec. 20, T. 41 N, R. 12 west, S.R.B.M. Recorded in book 5-R, page 89
- #14 - Southeast 1/4 Sec. 24, T. 41 N, R. 13 west, S.R.B.M. Recorded in book 5-R, page 90
- #15 - Northeast 1/4 Sec. 24, T. 41 N, R. 13 west, S.R.B.M. Recorded in book 5-R, page 91
- #16 - Southeast 1/4 Sec. 13, T. 41 N, R. 13 west, S.R.B.M. Recorded in book 5-R, page 92
- #17 - Southwest 1/4 Sec. 13, T. 41 N, R. 13 west, S.R.B.M. Recorded in book 5-R, page 93
- #18 - Northeast 1/4 Sec. 13, T. 41 N, R. 13 west, S.R.B.M. Recorded in book 5-R, page 94
- #19 - Northeast 1/4 Sec. 7, T. 41 N, R. 12 west, S.R.B.M.
- #20 - Northwest 1/4 Sec. 7, T. 41 N, R. 12 west, S.R.B.M.

~~Valley Gypsum Placer Claims:~~ *The claims below* Mohave County, State of Arizona  
*Relinquished back to US Government*

- # 1 - Northeast 1/4 Sec. 5, T. 41 N, R. 12 west, S.R.B.M.
- # 2 - Southeast 1/4 Sec. 5, T. 41 N, R. 12 west, S.R.B.M.
- # 3 - Southwest 1/4 Sec. 5, T. 41 N, R. 12 west, S.R.B.M.
- # 6 - Southeast 1/4 Sec. 6, T. 41 N, R. 12 west, S.R.B.M.
- # 7 - Southwest 1/4 Sec. 6, T. 41 N, R. 12 west, S.R.B.M.
- # 9 - Northeast 1/4 Sec. 31, T. 42 N, R. 12 west, S.R.B.M.
- #10 - Southeast 1/4 Sec. 31, T. 42 N, R. 12 west, S.R.B.M.
- #11 - Southwest 1/4 Sec. 31, T. 42 N, R. 12 west, S.R.B.M.
- #12 - Northwest 1/4 Sec. 31, T. 42 N, R. 12 west, S.R.B.M.

RECEIVED  
 B.L.M. AZ STATE OFFICE  
 OCT 12 1979  
 10:00 A.M.  
 PHOENIX, ARIZONA

Wash. Utah

Missing

~~73474~~

Slaps on yr

A MC 74022

68 Gypsum City

Wash Utah (recorded in error)

Amend to read

Mohave Co. Ariz.

RECEIVED  
B.L.M. AZ STATE OFFICE

OCT 12 1979

10:00 A.M.  
PHOENIX, ARIZONA

RECORDING REQUESTED BY

WHEN RECORDED MAIL TO

Name  
Street  
Address  
City &  
State

W. D. Greer  
4037 Bandini Blvd.  
Los Angeles, California 90023

48327

COPIED

INDEXED

Recorded at Request of N. G. Baxter

SEP 3 1968

15 Min. Past 2:00 o'clock P.M.

in book 2-B of PROOF OF LABOR, Pages 196-197  
Records of Mohave County, Arizona

By James J. Kause  
Deputy Recorder

Reggie B. Smith  
Recorder

(SPACE ABOVE THIS LINE FOR RECORDER'S USE)

### PROOF OF ANNUAL LABOR

LODE OR PLACER!

STATE OF California } ss.  
COUNTY OF Los Angeles

N. G. Baxter, being first duly sworn, deposes and says:

(1) At least One Hundred (\$ 100.00 ) Dollars worth of labor or improvements was performed or made during the assessment year beginning 12 o'clock noon of the first day of Sept., 1967 and ending on 12 o'clock noon of the first day of Sept., 1968 upon ~~the~~ or for each of the following named mining claims. A list is hereto attached.

*See Page #2  
Gypsum City and  
Valley Gypsum*

RECEIVED  
B.L.M. AZ STATE OFFICE

OCT 12 1979

10:00 A.M.

PHOENIX, ARIZONA

Mining Claim— situated in

the unknown Mining District, County of Washington  
State of Utah

(2) Such expenditure was made by or at the expense of W. D. Greer, N. G. Baxter, et al

the owners of the claims for the purpose of complying with the laws of the United States and of the State of Utah pertaining to annual assessment work.

(3) The labor or improvements so performed or made during said assessment year are as follows:

Road work, improvements and stripping overburden.

N. G. Baxter

N. G. Baxter (Signature of Affiant)

Residing at 22321 Kayenta Rd

Apple Valley, Calif.

Subscribed and Sworn to before me

Aug 28

1968



OFFICIAL SEAL  
BARBARA M. SPENCER  
NOTARY PUBLIC - CALIFORNIA  
PRINCIPAL OFFICE IN  
ORANGE COUNTY

Barbara M. Spencer

BARBARA M. SPENCER  
My Commission Expires Aug. 22, 1969

NAME (TYPED OR PRINTED)  
Notary Public in and for said State.

Footnotes 1 and 2: See Reverse Side.

(Seal)

## Gypsum City Placer Claims:

Mohave County, State of Arizona

- # 1 - Northwest 1/4 Sec. 8, T. 41 N, R. 12 west, S.R.B.M. Recorded in book 5-R, page 77
- # 2 - Southwest 1/4 Sec. 8, T. 41 N, R. 12 west, S.R.B.M. Recorded in book 5-R, page 78
- # 3 - Southeast 1/4 Sec. 7, T. 41 N, R. 12 west, S.R.B.M. Recorded in book 5-R, page 79
- # 4 - Southwest 1/4 Sec. 7, T. 41 N, R. 12 west, S.R.B.M. Recorded in book 5-R, page 80
- # 5 - Northeast 1/4 Sec. 18, T. 41 N, R. 12 west, S.R.B.M. Recorded in book 5-R, page 81
- # 6 - Southeast 1/4 Sec. 18, T. 41 N, R. 12 west, S.R.B.M. Recorded in book 5-R, page 82
- # 7 - Southwest 1/4 Sec. 18, T. 41 N, R. 11 west, S.R.B.M. Recorded in book 5-R, page 83
- # 8 - Northwest 1/4 Sec. 18, T. 41 N, R. 12 west, S.R.B.M. Recorded in book 5-R, page 84
- # 9 - Northeast 1/4 Sec. 19, T. 41 N, R. 12 west, S.R.B.M. Recorded in book 5-R, page 85
- #10 - Southeast 1/4 Sec. 19, T. 41 N, R. 12 west, S.R.B.M. Recorded in book 5-R, page 86
- #11 - Southwest 1/4 Sec. 19, T. 41 N, R. 12 west, S.R.B.M. Recorded in book 5-R, page 87
- #12 - Northwest 1/4 Sec. 19, T. 41 N, R. 12 west, S.R.B.M. Recorded in book 5-R, page 88
- #13 - Southwest 1/4 Sec. 20, T. 41 N, R. 12 west, S.R.B.M. Recorded in book 5-R, page 89
- #14 - Southeast 1/4 Sec. 24, T. 41 N, R. 13 west, S.R.B.M. Recorded in book 5-R, page 90
- #15 - Northeast 1/4 Sec. 24, T. 41 N, R. 13 west, S.R.B.M. Recorded in book 5-R, page 91
- #16 - Southeast 1/4 Sec. 13, T. 41 N, R. 13 west, S.R.B.M. Recorded in book 5-R, page 92
- #17 - Southwest 1/4 Sec. 13, T. 41 N, R. 13 west, S.R.B.M. Recorded in book 5-R, page 93
- #18 - Northeast 1/4 Sec. 13, T. 41 N, R. 13 west, S.R.B.M. Recorded in book 5-R, page 94
- #19 - Northeast 1/4 Sec. 7, T. 41 N, R. 12 west, S.R.B.M.
- #20 - Northwest 1/4 Sec. 7, T. 41 N, R. 12 west, S.R.B.M.

## Valley Gypsum Placer Claims:

Mohave County, State of Arizona

- # 1 - Northeast 1/4 Sec. 5, T. 41 N, R. 12 west, S.R.B.M.
- # 2 - Southeast 1/4 Sec. 5, T. 41 N, R. 12 west, S.R.B.M.
- # 3 - Southwest 1/4 Sec. 5, T. 41 N, R. 12 west, S.R.B.M.
- # 6 - Southeast 1/4 Sec. 6, T. 41 N, R. 12 west, S.R.B.M.
- # 7 - Southwest 1/4 Sec. 6, T. 41 N, R. 12 west, S.R.B.M.
- # 9 - Northeast 1/4 Sec. 31, T. 42 N, R. 12 west, S.R.B.M.
- #10 - Southeast 1/4 Sec. 31, T. 42 N, R. 12 west, S.R.B.M.
- #11 - Southwest 1/4 Sec. 31, T. 42 N, R. 12 west, S.R.B.M.
- #12 - Northwest 1/4 Sec. 31, T. 42 N, R. 12 west, S.R.B.M.

RECEIVED  
B.L.M. AZ STATE OFFICE

OCT 12 1979

10:00 A.M.  
PHOENIX, ARIZONA

RECORDING REQUESTED BY

48326

PHOTO COPIED INDEXED

WHEN RECORDED MAIL TO

Recorded at Request of N. G. Baxter

SEP 3 1968 15 Min. Past 2:00 o'clock P.M.

in book 2-B of PROOF OF LABOR, Pages 191-195

Name W. D. Greer  
Street Address 4037 Bandini Blvd.  
City & State Los Angeles, California 90023

Records Department, Arizona.

By Anna J. Kause Deputy Recorder  
Reggie B. Smith Recorder

(SPACE ABOVE THIS LINE FOR RECORDER'S USE)

PROOF OF ANNUAL LABOR

LODE OR PLACER:

STATE OF California }  
COUNTY OF Los Angeles } ss.

N. G. Baxter, being first duly sworn, deposes and says:

(1) At least One Hundred (\$ 100.00 ) Dollars

worth of labor or improvements was performed or made during the assessment year beginning 12 o'clock noon of the first day of Sept., 1967 and ending on 12 o'clock noon of the first day of Sept., 1968 upon ~~the~~ or for each of the following named mining claims. A list is hereto attached.

See Page # One (1)  
two (2)  
three (3)  
four (4)

Gypsum Town Placer Claim  
Gypsum Hills Placer Claim  
Gypsum Dome Placer Claim  
Tip Top Gypsum Placer Claim

RECEIVED  
CLERK-AZ STATE OFFICE  
OCT 12 1979  
10:00 A.M.  
PHOENIX, ARIZONA

the unknown Mining Claim— situated in  
State of Arizona Mining District, County of Mohave

(2) Such expenditure was made by or at the expense of W. D. Greer, N. G. Baxter, et al

the owners of the claims for the purpose of complying with the laws of the United States and of the State of Arizona pertaining to annual assessment work.

(3) The labor or improvements so performed or made during said assessment year are as follows:

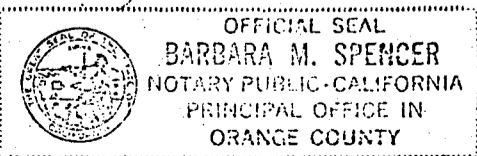
Road work, improvements and stripping overburden.

N. G. Baxter  
N. G. Baxter (Signature of Affiant)

Residing at 22321 Kayenta Rd  
Apple Valley, Calif.

Subscribed and Sworn to before me  
August 28 1968

Barbara M. Spencer  
BARBARA M. SPENCER  
My Commission Expires Aug. 22, 1969  
NAME (TYPED OR PRINTED)  
Notary Public in and for said State.



Footnotes 1 and 2: See Reverse Side.

(Seal)

A MC 74022

Gypsum Town Placer Claims:

Mohave County, State of Arizona

- # 1 - Northeast 1/4 Sec. 25, T. 41 N, R. 12 west, S.R.B.M. Recorded in book 5-Q, page 483
- # 2 - Southeast 1/4 Sec. 25, T. 41 N, R. 12 west, S.R.B.M. Recorded in book 5-Q, page 484
- # 3 - Southwest 1/4 Sec. 25, T. 41 N, R. 12 west, S.R.B.M. Recorded in book 5-Q, page 485
- # 4 - Northwest 1/4 Sec. 26, T. 41 N, R. 12 west, S.R.B.M. Recorded in book 5-Q, page 486
- # 5 - Northeast 1/4 Sec. 25, T. 41 N, R. 12 west, S.R.B.M. Recorded in book 5-Q, page 487
- # 6 - Southeast 1/4 Sec. 25, T. 41 N, R. 12 west, S.R.B.M. Recorded in book 5-Q, page 488
- # 7 - Southwest 1/4 Sec. 25, T. 41 N, R. 12 west, S.R.B.M. Recorded in book 5-Q, page 489
- # 8 - Northwest 1/4 Sec. 25, T. 41 N, R. 12 west, S.R.B.M. Recorded in book 5-Q, page 490
- # 9 - Northeast 1/4 Sec. 35, T. 41 N, R. 12 west, S.R.B.M. Recorded in book 5-Q, page 491
- #10 - Southeast 1/4 Sec. 35, T. 41 N, R. 12 west, S.R.B.M. Recorded in book 5-Q, page 492
- #11 - Southwest 1/4 Sec. 35, T. 41 N, R. 12 west, S.R.B.M. Recorded in book 5-Q, page 493
- #12 - Northwest 1/4 Sec. 35, T. 41 N, R. 12 west, S.R.B.M. Recorded in book 5-Q, page 494
- #13 - Northeast 1/4 Sec. 2, T. 40 N, R. 12 west S.R.B.M. " "book 6D " 45
- #14 - Southeast 1/4 Sec. 2, T. 40 N, R. 12 west S.R.B.M. " "book 6D " 46
- #15 - Southwest 1/4 Sec. 2, T. 40 N, R. 12 west S.R.B.M. " "book 6 D " 47
- #16 - Northwest 1/4 Sec. 2, T. 40 N, R. 12 west S.R.B.M. " "book 6-D " 48
- #17 - Northeast 1/4 Sec. 11, T. 40 N, R. 12 west, S.R.B.M. Recorded in book 5-Q, page 495
- #18 - Southeast 1/4 Sec. 11, T. 40 N, R. 12 west, S.R.B.M. Recorded in book 5-Q, page 496
- #19 - Southwest 1/4 Sec. 11, T. 40 N, R. 12 west, S.R.B.M. Recorded in book 5-Q, page 497
- #20 - Northwest 1/4 Sec. 11, T. 40 N, R. 12 west, S.R.B.M. Recorded in book 5-Q, page 498
- #21 - Northwest 1/4 Sec. 14, T. 40 N, R. 12 west, S.R.B.M. Recorded in book 5-Q, page 499
- #22 - Northeast 1/4 Sec. 15, T. 40 N, R. 12 west, S.R.B.M. Recorded in book 5-Q, page 500
- #23 - Southeast 1/4 Sec. 15, T. 40 N, R. 12 west, S.R.B.M. Recorded in book 5-R, page 1
- #24 - Southwest 1/4 Sec. 15, T. 40 N, R. 12 west, S.R.B.M. Recorded in book 5-R, page 2
- #25 - Northwest 1/4 Sec. 15, T. 40 N, R. 12 west, S.R.B.M. Recorded in book 5-R, page 3
- #26 - Northeast 1/4 Sec. 21, T. 40 N, R. 12 west, S.R.B.M. Recorded in book 5-R, page 4
- #27 - Southeast 1/4 Sec. 21, T. 40 N, R. 12 west, S.R.B.M. Recorded in book 5-R, page 5
- #28 - Northeast 1/4 Sec. 22, T. 40 N, R. 12 west, S.R.B.M. Recorded in book 5-R, page 6
- #29 - Southeast 1/4 Sec. 22, T. 40 N, R. 12 west, S.R.B.M. Recorded in book 5-R, page 7
- #30 - Southwest 1/4 Sec. 22, T. 40 N, R. 12 west, S.R.B.M. Recorded in book 5-R, page 8
- #31 - Northwest 1/4 Sec. 22, T. 40 N, R. 12 west, S.R.B.M. Recorded in book 5-R, page 9
- #32 - Northwest 1/4 Sec. 27, T. 40 N, R. 12 west, S.R.B.M. Recorded in book 5-R, page 10
- #33 - Southwest 1/4 Sec. 27, T. 40 N, R. 12 west, S.R.B.M. Recorded in book 5-R, page 11
- #34 - Northeast 1/4 Sec. 28, T. 40 N, R. 12 west, S.R.B.M. Recorded in book 5-R, page 12
- #35 - Southeast 1/4 Sec. 28, T. 40 N, R. 12 west, S.R.B.M. Recorded in book 5-R, page 13
- #45 - Northeast 1/4 Sec. 3, T. 40 N, R. 12 west, S.R.B.M. Recorded in book 5-R, page 220
- #46 - Southeast 1/4 Sec. 3, T. 40 N, R. 12 west, S.R.B.M. Recorded in book 5-R, page 221
- #47 - Southwest 1/4 Sec. 3, T. 40 N, R. 12 west, S.R.B.M. Recorded in book 5-R, page 222
- #48 - Northwest 1/4 Sec. 3, T. 40 N, R. 12 west, S.R.B.M. Recorded in book 5-R, page 223
- #49 - Northeast 1/4 Sec. 10, T. 40 N, R. 12 west, S.R.B.M. Recorded in book 5-R, page 224
- #50 - Southeast 1/4 Sec. 10, T. 40 N, R. 12 west, S.R.B.M. Recorded in book 5-R, page 225
- #51 - Southwest 1/4 Sec. 10, T. 40 N, R. 12 west, S.R.B.M. Recorded in book 5-R, page 226
- #52 - Northwest 1/4 Sec. 10, T. 40 N, R. 12 west, S.R.B.M. Recorded in book 5-R, page 227

TOTAL 43 CLAIMS

Gypsum Dome Placer Claims:

OCT 12 1979

Mohave County, State of Arizona

- # 1 - Northeast 1/4 Sec. 3, T. 41 N, R. 11 west, S.R.B.M. Recorded in book 5-R, page 14
- # 2 - Southeast 1/4 Sec. 3, T. 41 N, R. 11 west, S.R.B.M. Recorded in book 5-R, page 15
- # 3 - Southwest 1/4 Sec. 3, T. 41 N, R. 11 west, S.R.B.M. Recorded in book 5-R, page 16
- # 4 - Southeast 1/4 Sec. 9, T. 41 N, R. 11 west, S.R.B.M. Recorded in book 5-R, page 17
- # 9 - Northeast 1/4 Sec. 20, T. 41 N, R. 11 west, S.R.B.M. Recorded in book 5-R, page 18
- #10 - Southeast 1/4 Sec. 20, T. 41 N, R. 11 west, S.R.B.M. Recorded in book 5-R, page 19
- #11 - Southwest 1/4 Sec. 20, T. 41 N, R. 11 west, S.R.B.M. Recorded in book 5-R, page 20
- #12 - Northwest 1/4 Sec. 20, T. 41 N, R. 11 west, S.R.B.M. Recorded in book 5-R, page 21
- #13 - Northwest 1/4 Sec. 21, T. 41 N, R. 11 west, S.R.B.M. Recorded in book 5-R, page 22
- #14 - Northeast 1/4 Sec. 21, T. 41 N, R. 11 west, S.R.B.M. Recorded in book 5-R, page 23
- #15 - Southeast 1/4 Sec. 21, T. 41 N, R. 11 west, S.R.B.M. Recorded in book 5-R, page 24
- #16 - Southwest 1/4 Sec. 21, T. 41 N, R. 11 west, S.R.B.M. Recorded in book 5-R, page 25
- #17 - Northeast 1/4 Sec. 19, T. 41 N, R. 11 west, S.R.B.M. Recorded in book 5-R, page 26
- #18 - Southeast 1/4 Sec. 19, T. 41 N, R. 11 west, S.R.B.M. Recorded in book 5-R, page 27
- #19 - Southwest 1/4 Sec. 19, T. 41 N, R. 11 west, S.R.B.M. Recorded in book 5-R, page 28
- #20 - Northeast 1/4 Sec. 30, T. 41 N, R. 11 west, S.R.B.M. Recorded in book 5-R, page 29
- #21 - Southeast 1/4 Sec. 30, T. 41 N, R. 11 west, S.R.B.M. Recorded in book 5-R, page 30
- #22 - Southwest 1/4 Sec. 30, T. 41 N, R. 11 west, S.R.B.M. Recorded in book 5-R, page 31
- #23 - Northwest 1/4 Sec. 30, T. 41 N, R. 11 west, S.R.B.M. Recorded in book 5-R, page 32

TOTAL 19 CLAIMS

RECEIVED  
BLM ARIZONA STATE OFFICE

10:00 A.M.  
PHOENIX, ARIZONA



Gypsum Hills Placer Claims:

Mohave County, State of Arizona

- # 1 - Northwest 1/4 Sec. 11, T. 41 N, R. 11 west, S.R.B.M. Recorded in book 5-R, page 33
- # 2 - Southwest 1/4 Sec. 11, T. 41 N, R. 11 west, S.R.B.M. Recorded in book 5-R, page 34
- # 3 - Northeast 1/4 Sec. 15, T. 41 N, R. 11 west, S.R.B.M. Recorded in book 5-R, page 35
- # 4 - Southeast 1/4 Sec. 15, T. 41 N, R. 11 west, S.R.B.M. Recorded in book 5-R, page 36
- # 5 - Southwest 1/4 Sec. 15, T. 41 N, R. 11 west, S.R.B.M. Recorded in book 5-R, page 37
- # 7 - Northeast 1/4 Sec. 22, T. 41 N, R. 11 west, S.R.B.M. Recorded in book 5-R, page 38
- # 8 - Southeast 1/4 Sec. 22, T. 41 N, R. 11 west, S.R.B.M. Recorded in book 5-R, page 39
- # 9 - Southwest 1/4 Sec. 22, T. 41 N, R. 11 west, S.R.B.M. Recorded in book 5-R, page 40
- #10 - Northwest 1/4 Sec. 22, T. 41 N, R. 11 west, S.R.B.M. Recorded in book 5-R, page 41
- #11 - Northwest 1/4 Sec. 23, T. 41 N, R. 11 west, S.R.B.M. Recorded in book 5-R, page 42
- #12 - Southwest 1/4 Sec. 23, T. 41 N, R. 11 west, S.R.B.M. Recorded in book 5-R, page 43
- #13 - Southeast 1/4 Sec. 23, T. 41 N, R. 11 west, S.R.B.M. Recorded in book 5-R, page 44
- #14 - Northeast 1/4 Sec. 26, T. 41 N, R. 11 west, S.R.B.M. Recorded in book 5-R, page 45
- #15 - Northwest 1/4 Sec. 26, T. 41 N, R. 11 west, S.R.B.M. Recorded in book 5-R, page 46
- #16 - Northeast 1/4 Sec. 27, T. 41 N, R. 11 west, S.R.B.M. Recorded in book 5-R, page 47
- #17 - Southeast 1/4 Sec. 27, T. 41 N, R. 11 west, S.R.B.M. Recorded in book 5-R, page 48
- #18 - Southwest 1/4 Sec. 27, T. 41 N, R. 11 west, S.R.B.M. Recorded in book 5-R, page 49
- #19 - Northwest 1/4 Sec. 27, T. 41 N, R. 11 west, S.R.B.M. Recorded in book 5-R, page 50
- #20 - Northeast 1/4 Sec. 28, T. 41 N, R. 11 west, S.R.B.M. Recorded in book 5-R, page 51
- #21 - Southeast 1/4 Sec. 28, T. 41 N, R. 11 west, S.R.B.M. Recorded in book 5-R, page 52
- #22 - Southwest 1/4 Sec. 28, T. 41 N, R. 11 west, S.R.B.M. Recorded in book 5-R, page 53
- #23 - Northwest 1/4 Sec. 28, T. 41 N, R. 11 west, S.R.B.M. Recorded in book 5-R, page 54
- #24 - Northeast 1/4 Sec. 33, T. 41 N, R. 11 west, S.R.B.M. Recorded in book 5-R, page 55
- #25 - Southeast 1/4 Sec. 33, T. 41 N, R. 11 west, S.R.B.M. Recorded in book 5-R, page 56
- #26 - Southwest 1/4 Sec. 33, T. 41 N, R. 11 west, S.R.B.M. Recorded in book 5-R, page 57
- #27 - Northwest 1/4 Sec. 33, T. 41 N, R. 11 west, S.R.B.M. Recorded in book 5-R, page 58

TOTAL 26 CLAIMS

OCT 12 1979

10:00 A.M.

PHOENIX, ARIZONA

Mohave County, State of Arizona

Tip Top Gypsum Placer Claims:

- # 1 - Southeast 1/4 Sec. 14, T. 40 N, R. 12 west, S.R.B.M. Recorded in book 5-R, page 196
- # 2 - Northeast 1/4 Sec. 13, T. 40 N, R. 12 west, S.R.B.M. Recorded in book 5-R, page 197
- # 3 - Southwest 1/4 Sec. 13, T. 40 N, R. 12 west, S.R.B.M. Recorded in book 5-R, page 198
- # 4 - Northwest 1/4 Sec. 13, T. 40 N, R. 12 west, S.R.B.M. Recorded in book 5-R, page 199
- # 5 - Northwest 1/4 Sec. 7, T. 40 N, R. 11 west, S.R.B.M. Recorded in book 5-R, page 200
- # 6 - Southwest 1/4 Sec. 6, T. 40 N, R. 11 west, S.R.B.M. Recorded in book 5-R, page 201
- # 7 - Southeast 1/4 Sec. 6, T. 40 N, R. 11 west, S.R.B.M. Recorded in book 5-R, page 202
- # 8 - Northeast 1/4 Sec. 6, T. 40 N, R. 11 west, S.R.B.M. Recorded in book 5-R, page 203
- # 9 - Northeast 1/4 Sec. 5, T. 40 N, R. 11 west, S.R.B.M. Recorded in book 5-R, page 204
- #10 - Southeast 1/4 Sec. 5, T. 40 N, R. 11 west, S.R.B.M. Recorded in book 5-R, page 205
- #11 - Southwest 1/4 Sec. 5, T. 40 N, R. 11 west, S.R.B.M. Recorded in book 5-R, page 206
- #12 - Northwest 1/4 Sec. 5, T. 40 N, R. 11 west, S.R.B.M. Recorded in book 5-R, page 207
- #13 - Northeast 1/4 Sec. 4, T. 40 N, R. 11 west, S.R.B.M. Recorded in book 5-R, page 208
- #14 - Southeast 1/4 Sec. 4, T. 40 N, R. 11 west, S.R.B.M. Recorded in book 5-R, page 209
- #15 - Southwest 1/4 Sec. 4, T. 40 N, R. 11 west, S.R.B.M. Recorded in book 5-R, page 210
- #16 - Northwest 1/4 Sec. 4, T. 40 N, R. 11 west, S.R.B.M. Recorded in book 5-R, page 211
- #17 - Northeast 1/4 Sec. 33, T. 41 N, R. 11 west, S.R.B.M. Recorded in book 5-R, page 212
- #18 - Southeast 1/4 Sec. 33, T. 41 N, R. 11 west, S.R.B.M. Recorded in book 5-R, page 213
- #19 - Southwest 1/4 Sec. 33, T. 41 N, R. 11 west, S.R.B.M. Recorded in book 5-R, page 214
- #20 - Northwest 1/4 Sec. 33, T. 41 N, R. 11 west, S.R.B.M. Recorded in book 5-R, page 215
- #21 - Northeast 1/4 Sec. 34, T. 41 N, R. 11 west, S.R.B.M. Recorded in book 5-R, page 216
- #22 - Southeast 1/4 Sec. 34, T. 41 N, R. 11 west, S.R.B.M. Recorded in book 5-R, page 217
- #23 - Southwest 1/4 Sec. 34, T. 41 N, R. 11 west, S.R.B.M. Recorded in book 5-R, page 218
- #24 - Northwest 1/4 Sec. 34, T. 41 N, R. 11 west, S.R.B.M. Recorded in book 5-R, page 219

TOTAL 24 CLAIMS

RECORDING REQUESTED BY

30567

INDEXED

PHOTO COPIED

Recorded at Request of N. G. Baxter

AUG 24 1967 \_\_\_\_\_ Min. Past 8<sup>00</sup> o'clock

Book 2-A of PROOF OF LABOR, Pages 116-117

Records of Mohave County, Arizona.

By [Signature] Deputy Recorder Recorder

WHEN RECORDED MAIL TO

Name W. D. Greer  
Street Address 4037 Bandini Blvd.  
City & State Los Angeles, California 90023

(SPACE ABOVE THIS LINE FOR RECORDER'S USE)

PROOF OF ANNUAL LABOR

LODE OR PLACER

STATE OF California }  
COUNTY OF Los Angeles } ss.

N. G. Baxter, being first duly sworn, deposes and says:

(1) At least One Hundred (\$100.00) Dollars worth of labor or improvements was performed or made during the assessment year beginning 12 o'clock noon of the first day of Sept., 1966 and ending on 12 o'clock noon of the first day of Sept., 1967 upon ~~the~~ or for each of the following named mining claims. A list is hereto attached.

GYP SUM CITY PLACER (SEE LIST ATTACHED)  
CLAIMS

VALLEY GYP SUM PLACER CLAIMS

RECEIVED  
B.L.M. AZ STATE OFFICE

OCT 12 1979  
10:00 A.M.  
PHOENIX, ARIZONA

A MC 74022

Mining Claim<sup>s</sup> situated in the unknown Mining District, County of Mohave, State of Arizona

(2) Such expenditure was made by or at the expense of W. D. Greer, N. G. Baxter, et al.

the owner<sup>s</sup> of the claim<sup>s</sup> for the purpose of complying with the laws of the United States and of the State of Arizona pertaining to annual assessment work.

(3) The labor or improvements so performed or made during said assessment year are as follows:  
Road work, improvements and stripping overburden, Quarry sites with Dozer.

[Signature]  
(Signature of Affiant)

Residing at 511 W. Knepp Ave.  
Fullerton, Calif.

Subscribed and Sworn to before me  
August 18, 1967

Norma H. Lopez  
Norma H. Lopez

NAME (TYPED OR PRINTED)  
Notary Public in and for said State.  
NORMA H. LOPEZ  
NOTARY PUBLIC-CALIFORNIA  
PRINCIPAL OFFICE IN  
LOS ANGELES COUNTY

Footnotes 1 and 2: See Reverse Side.  
NORMA H. LOPEZ (Seal)  
My Commission Expires Feb. 16, 1968

Gypsum City Placer Claims:

Mohave County, State of Arizona

- # 1 - Northwest 1/4 Sec. 8, T. 41 N, R. 12 west, S.R.B.M. Recorded in book 5-R, page 77
- # 2 - Southwest 1/4 Sec. 8, T. 41 N, R. 12 west, S.R.B.M. Recorded in book 5-R, page 78
- # 3 - Southeast 1/4 Sec. 7, T. 41 N, R. 12 west, S.R.B.M. Recorded in book 5-R, page 79
- # 4 - Southwest 1/4 Sec. 7, T. 41 N, R. 12 west, S.R.B.M. Recorded in book 5-R, page 80
- # 5 - Northeast 1/4 Sec. 18, T. 41 N, R. 12 west, S.R.B.M. Recorded in book 5-R, page 81
- # 6 - Southeast 1/4 Sec. 18, T. 41 N, R. 12 west, S.R.B.M. Recorded in book 5-R, page 82
- # 7 - Southwest 1/4 Sec. 18, T. 41 N, R. 11 west, S.R.B.M. Recorded in book 5-R, page 83
- # 8 - Northwest 1/4 Sec. 18, T. 41 N, R. 12 west, S.R.B.M. Recorded in book 5-R, page 84
- # 9 - Northeast 1/4 Sec. 19, T. 41 N, R. 12 west, S.R.B.M. Recorded in book 5-R, page 85
- #10 - Southeast 1/4 Sec. 19, T. 41 N, R. 12 west, S.R.B.M. Recorded in book 5-R, page 86
- #11 - Southwest 1/4 Sec. 19, T. 41 N, R. 12 west, S.R.B.M. Recorded in book 5-R, page 87
- #12 - Northwest 1/4 Sec. 19, T. 41 N, R. 12 west, S.R.B.M. Recorded in book 5-R, page 88
- #13 - Southwest 1/4 Sec. 20, T. 41 N, R. 12 west, S.R.B.M. Recorded in book 5-R, page 89
- #14 - Southeast 1/4 Sec. 24, T. 41 N, R. 13 west, S.R.B.M. Recorded in book 5-R, page 90
- #15 - Northeast 1/4 Sec. 24, T. 41 N, R. 13 west, S.R.B.M. Recorded in book 5-R, page 91
- #16 - Southeast 1/4 Sec. 13, T. 41 N, R. 13 west, S.R.B.M. Recorded in book 5-R, page 92
- #17 - Southwest 1/4 Sec. 13, T. 41 N, R. 13 west, S.R.B.M. Recorded in book 5-R, page 93
- #18 - Northeast 1/4 Sec. 13, T. 41 N, R. 13 west, S.R.B.M. Recorded in book 5-R, page 94
- #19 - Northeast 1/4 Sec. 7, T. 41 N, R. 12 west, S.R.B.M.
- #20 - Northwest 1/4 Sec. 7, T. 41 N, R. 12 west, S.R.B.M.

RECEIVED  
B.L.M. AZ STATE OFFICE

OCT 12 1979

Valley Gypsum Placer Claims:

Mohave County, State of Arizona

10:00 A.M.  
PHOENIX, ARIZONA

- # 1 - Northeast 1/4 Sec. 5, T. 41 N, R. 12 west, S.R.B.M.
- # 2 - Southeast 1/4 Sec. 5, T. 41 N, R. 12 west, S.R.B.M.
- # 3 - Southwest 1/4 Sec. 5, T. 41 N, R. 12 west, S.R.B.M.
- # 6 - Southeast 1/4 Sec. 6, T. 41 N, R. 12 west, S.R.B.M.
- # 7 - Southwest 1/4 Sec. 6, T. 41 N, R. 12 west, S.R.B.M.
- # 9 - Northeast 1/4 Sec. 31, T. 42 N, R. 12 west, S.R.B.M.
- #10 - Southeast 1/4 Sec. 31, T. 42 N, R. 12 west, S.R.B.M.
- #11 - Southwest 1/4 Sec. 31, T. 42 N, R. 12 west, S.R.B.M.
- #12 - Northwest 1/4 Sec. 31, T. 42 N, R. 12 west, S.R.B.M.
- # 4 Northwest 1/4 " 5 T. 41 N. R. 12 West S.R.B.M.
- # 5 Northeast 1/4 " 6 T. 41. R. 12 West, S.R.B.M.
- # 8 Northwest 1/4 " 6 T. 41. R. 12 West, S.R.B.M.

RECORDING REQUESTED BY

PHOTO COPIED

Filed and Recorded at Request of N. G. Baxter

WHEN RECORDED MAIL TO

AUG 19 1966 Min. Past 8:00 o'clock A.M.

Name W. D. Greer  
Street Address 4037 Bandini Blvd.  
City & State Los Angeles, California 90023

in book Z of PROOF OF LABOR, Pages 26-27  
Records of Mohave County, Arizona.  
By Anne J. Kause, Deputy Recorder  
Peggy B. Smith, Recorder

INDEXED

12029

(SPACE ABOVE THIS LINE FOR RECORDER'S USE)

### PROOF OF ANNUAL LABOR

A M C 74022

LODE OR PLACER:

STATE OF California }  
COUNTY OF Los Angeles } ss.

N. G. Baxter, being first duly sworn, deposes and says:

(1) At least One Hundred (\$100.00) Dollars worth of labor or improvements was performed or made during the assessment year beginning 12 o'clock noon of the first day of Sept., 1965 and ending on 12 o'clock noon of the first day of Sept., 1966 upon ~~the~~ or for each of the following named mining claims. A list is hereto attached.

Gypsum Dome Placer Claims 1 to 23 inclusive,

RECEIVED  
B.L.M. AZ STATE OFFICE

OCT 12 1979

10:00 A.M.  
PHOENIX, ARIZONA

the unknown Mining Claims-- situated in Phoenix District, County of Mohave, State of Arizona

(2) Such expenditure was made by or at the expense of W. D. Greer, N. G. Baxter, et al 4037 Bandini Blvd. Los Angeles 23, Calif., and R-1 Box 700 Ramona, Calif., the owners of the claims for the purpose of complying with the laws of the United States and of the State of Arizona pertaining to annual assessment work.

(3) The labor or improvements so performed or made during said assessment year are as follows:  
Road work, improvements and stripping overburden.

N. G. Baxter  
(Signature of Affiant)

Residing at Olive & Davis Street's

Subscribed and Sworn to before me R-1 Box 700 Ramona, Calif.

11 th day August, 1966

Eldon E. Whalen  
ELDON E. WHALEN

My Commission Expires April 11, 1969

NAME (TYPED OR PRINTED)  
Notary Public in and for said State.

Footnotes 1 and 2: See Reverse Side.

(Seal)

Gypsum Dome Placer Claims:

Mohave County, State of Arizona

- # 1 - Northeast 1/4 Sec. 3, T. 41 N, R. 11 west, S.R.B.M. Recorded in book 5-R, page 14
- # 2 - Southeast 1/4 Sec. 3, T. 41 N, R. 11 west, S.R.B.M. Recorded in book 5-R, page 15
- # 3 - Southwest 1/4 Sec. 3, T. 41 N, R. 11 west, S.R.B.M. Recorded in book 5-R, page 16
- # 4 - Southeast 1/4 Sec. 9, T. 41 N R. 11 west, S.R B.M. Recorded in book 5-R, page 17
- # 9 - Northeast 1/4 Sec. 20, T. 41 N, R. 11 west, S.R.B.M. Recorded in book 5-R, page 18
- #10 - Southeast 1/4 Sec. 20, T. 41 N, R. 11 west, S.R.B.M. Recorded in book 5-R, page 19
- #11 - Southwest 1/4 Sec. 20, T. 41 N, R. 11 west, S.R.B.M. Recorded in book 5-R, page 20
- #12 - Northwest 1/4 Sec. 20, T. 41 N, R. 11 west, S.R.B.M. Recorded in book 5-R, page 21
- #13 - Northwest 1/4 Sec. 21, T. 41 N, R. 11 west, S.R.B.M. Recorded in book 5-R, page 22
- #14 - Northeast 1/4 Sec. 21, T. 41 N, R. 11 west, S.R.B.M. Recorded in book 5-R, page 23
- #15 - Southeast 1/4 Sec. 21, T. 41 N, R. 11 west, S.R.B.M. Recorded in book 5-R, page 24
- #16 - Southwest 1/4 Sec. 21, T. 41 N, R. 11 west, S.R.B.M. Recorded in book 5-R, page 25
- #17 - Northeast 1/4 Sec. 19, T. 41 N, R. 11 west, S.R.B.M. Recorded in book 5-R, page 26
- #18 - Southeast 1/4 Sec. 19, T. 41 N, R. 11 west, S.R.B.M. Recorded in book 5-R, page 27
- #19 - Southwest 1/4 Sec. 19, T. 41 N, R. 11 west, S.R.B.M. Recorded in book 5-R, page 28
- #20 - Northeast 1/4 Sec. 30, T. 41 N, R. 11 west, S.R.B.M. Recorded in book 5-R, page 29
- #21 - Southeast 1/4 Sec. 30, T. 41 N, R. 11 west, S.R.B.M. Recorded in book 5-R, page 30
- #22 - Southwest 1/4 Sec. 30, T. 41 N, R. 11 west, S.R.B.M. Recorded in book 5-R, page 31
- #23 - Northwest 1/4 Sec. 30, T. 41 N, R. 11 west, S.R.B.M. Recorded in book 5-R, page 32

RECEIVED  
B.L.M. AZ STATE OFFICE

OCT 12 1979

10:00 A.M.  
PHOENIX, ARIZONA

RECORDING REQUESTED BY

PHOTO COPIED

WHEN RECORDED MAIL TO

Filed and Recorded at Request of N. G. Baxter

AUG 19 1966 ..... Min. Past 8:00 o'clock AM.  
in book Z of PROOF OF LABOR, Pages 24-25

Name W. D. Greer  
Street Address 4037 Bandini Blvd.  
City & State Los Angeles, California 90023

Records of Mohave County, Arizona.

By Anne G. Kausel Deputy Recorder  
Reggie B. Smith Recorder

INDEXED 12028

(SPACE ABOVE THIS LINE FOR RECORDER'S USE)

### PROOF OF ANNUAL LABOR

LODE OR PLACER<sup>1</sup>

STATE OF California }  
COUNTY OF Los Angeles } ss.

N. G. Baxter, being first duly sworn, deposes and says:

(1) At least One Hundred (\$ 100.00 ) Dollars worth of labor or improvements was performed or made during the assessment year beginning 12 o'clock noon of the first day of Sept., 1965 and ending on 12 o'clock noon of the first day of Sept., 1966 upon ~~the~~ or for each of the following named mining claims. A list is hereto attached.

Tip Top Gypsum Olacer Claims

RECEIVED  
B.L.M. AZ STATE OFFICE

OCT 12 1979

10:00 A.M.  
PHOENIX, ARIZONA

Mining Claim<sup>s</sup> situated in  
the unknown Mining District, County of Mohave,  
State of Arizona

(2) Such expenditure was made by or at the expense of W. D. Greer, N. G. Baxter, et al  
4037 Bandini Blvd. Los Angeles 23, Calif., and R-1 Box 700 Ramona, Calif.,  
the owner<sup>s</sup> of the claim<sup>s</sup> for the purpose of complying with the laws of the United States and of the State  
of Arizona pertaining to annual assessment work.

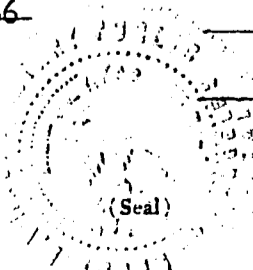
(3) The labor or improvements so performed or made during said assessment year are as follows:  
Road work, improvements and stripping overburden.

N. G. Baxter  
(Signature of Affiant)

Residing at Olive & Davis St's  
R-1 Box 700 Ramona Calif.

Subscribed and Sworn to before me  
11th day of August, 1966

Eldon E. Whalen  
ELDON E. WHALEN  
My Commission Expires April 11, 1969  
NAME (TYPED OR PRINTED)  
Notary Public in and for said State.



Footnotes 1 and 2: See Reverse Side.

A MC 74022

Tip Top Gypsum Placer Claims:

Mohave County, State of Arizona

- # 1 - Southeast 1/4 Sec. 14, T. 40 N, R. 12 west, S.R.B.M. Recorded in book 5-R, page 196
- # 2 - Northeast 1/4 Sec. 13, T. 40 N, R. 12 west, S.R.B.M. Recorded in book 5-R, page 197
- # 3 - Southwest 1/4 Sec. 13, T. 40 N, R. 12 west, S.R.B.M. Recorded in book 5-R, page 198
- # 4 - Northwest 1/4 Sec. 13, T. 40 N, R. 12 west, S.R.B.M. Recorded in book 5-R, page 199
- # 5 - Northwest 1/4 Sec. 7, T. 40 N, R. 11 west, S.R.B.M. Recorded in book 5-R, page 200
- # 6 - Southwest 1/4 Sec. 6, T. 40 N, R. 11 west, S.R.B.M. Recorded in book 5-R, page 201
- # 7 - Southeast 1/4 Sec. 6, T. 40 N, R. 11 west, S.R.B.M. Recorded in book 5-R, page 202
- # 8 - Northeast 1/4 Sec. 6, T. 40 N, R. 11 west, S.R.B.M. Recorded in book 5-R, page 203
- # 9 - Northeast 1/4 Sec. 5, T. 40 N, R. 11 west, S.R.B.M. Recorded in book 5-R, page 204
- #10 - Southeast 1/4 Sec. 5, T. 40 N, R. 11 west, S.R.B.M. Recorded in book 5-R, page 205
- #11 - Southwest 1/4 Sec. 5, T. 40 N, R. 11 west, S.R.B.M. Recorded in book 5-R, page 206
- #12 - Northwest 1/4 Sec. 5, T. 40 N, R. 11 west, S.R.B.M. Recorded in book 5-R, page 207
- #13 - Northeast 1/4 Sec. 4, T. 40 N, R. 11 west, S.R.B.M. Recorded in book 5-R, page 208
- #14 - Southeast 1/4 Sec. 4, T. 40 N, R. 11 west, S.R.B.M. Recorded in book 5-R, page 209
- #15 - Southwest 1/4 Sec. 4, T. 40 N, R. 11 west, S.R.B.M. Recorded in book 5-R, page 210
- #16 - Northwest 1/4 Sec. 4, T. 40 N, R. 11 west, S.R.B.M. Recorded in book 5-R, page 211
- #17 - Northeast 1/4 Sec. 33, T. 41 N, R. 11 west, S.R.B.M. Recorded in book 5-R, page 212
- #18 - Southeast 1/4 Sec. 33, T. 41 N, R. 11 west, S.R.B.M. Recorded in book 5-R, page 213
- #19 - Southwest 1/4 Sec. 33, T. 41 N, R. 11 west, S.R.B.M. Recorded in book 5-R, page 214
- #20 - Northwest 1/4 Sec. 33, T. 41 N, R. 11 west, S.R.B.M. Recorded in book 5-R, page 215
- #21 - Northeast 1/4 Sec. 34, T. 41 N, R. 11 west, S.R.B.M. Recorded in book 5-R, page 216
- #22 - Southeast 1/4 Sec. 34, T. 41 N, R. 11 west, S.R.B.M. Recorded in book 5-R, page 217
- #23 - Southwest 1/4 Sec. 34, T. 41 N, R. 11 west, S.R.B.M. Recorded in book 5-R, page 218
- #24 - Northwest 1/4 Sec. 34, T. 41 N, R. 11 west, S.R.B.M. Recorded in book 5-R, page 219

RECEIVED  
B.L.M. AZ STATE OFFICE

OCT 12 1979

10:00 A.M.  
PHOENIX, ARIZONA

RECORDING REQUESTED BY

PHOTO COPIED

WHEN RECORDED MAIL TO

Filed and Recorded at Request of N.G. Baxter  
AUG 19 1966 ..... Min. Past 8:00 o'clock A.M.  
in book Z of PROOF OF LABOR, Pages 22-23

Name W. D. Greer  
Street Address 4037 Bandini Blvd.  
City & State Los Angeles, California 90023

Records of Mohave County, Arizona.  
By Anie J. Kausel Deputy Recorder  
Peggy B. Smith Recorder

INDEXED 12027

(SPACE ABOVE THIS LINE FOR RECORDER'S USE)

### PROOF OF ANNUAL LABOR

LODE OR PLACER 1

STATE OF California }  
COUNTY OF Los Angeles } ss.

N. G. Baxter, being first duly sworn, deposes and says:

(1) At least One Hundred (\$ 100.00) Dollars worth of labor or improvements was performed or made during the assessment year beginning 12 o'clock noon of the first day of Sept., 19 65 and ending on 12 o'clock noon of the first day of Sept., 19 66 upon ~~the~~ or for each of the following named mining claims. A list is hereto attached.  
GYPNUM TOWN Placer Claims (43 claims)

RECEIVED  
B.L.M. AZ STATE OFFICE

OCT 12 1979  
10:00 A.M.  
PHOENIX, ARIZONA

Mining Claim-s situated in  
the unknown Mining District, County of Mohave  
State of Arizona

(2) Such expenditure was made by or at the expense of W. D. Greer, N. G. Baxter, et al  
4037 Bandini Blvd. Los Angeles 23, Calif. and R 1 Box 700 Ramona, Calif.  
the owner-s of the claim-s for the purpose of complying with the laws of the United States and of the State  
of Arizona pertaining to annual assessment work.


(3) The labor or improvements so performed or made during said assessment year are as follows:  
Road work, improvements and stripping overburden.

N.G. Baxter  
(Signature of Affiant)

Residing at Olive & Davis St. Ramona, Calif.  
R 1 Box 700

Subscribed and Sworn to before me  
11th Day of August, 1966

Eldon E. Whalen  
ELDON E. WHALEN  
My Commission Expires April 11 1968  
NAME (TYPED OR PRINTED)  
Notary Public in and for said State.



Footnotes 1 and 2: See Reverse Side.

A MC 74022



## Gypsum Town Placer Claims:

Mohave County, State of Arizona

- # 1 - Northeast 1/4 Sec. 26, T. 41 N, R. 12 west, S.R.B.M. Recorded in book 5-Q, page 483
- # 2 - Southeast 1/4 Sec. 26, T. 41 N, R. 12 west, S.R.B.M. Recorded in book 5-Q, page 484
- # 3 - Southwest 1/4 Sec. 26, T. 41 N, R. 12 west, S.R.B.M. Recorded in book 5-Q, page 485
- # 4 - Northwest 1/4 Sec. 26, T. 41 N, R. 12 west, S.R.B.M. Recorded in book 5-Q, page 486
- # 5 - Northeast 1/4 Sec. 25, T. 41 N, R. 12 west, S.R.B.M. Recorded in book 5-Q, page 487
- # 6 - Southeast 1/4 Sec. 25, T. 41 N, R. 12 west, S.R.B.M. Recorded in book 5-Q, page 488
- # 7 - Southwest 1/4 Sec. 25, T. 41 N, R. 12 west, S.R.B.M. Recorded in book 5-Q, page 489
- # 8 - Northwest 1/4 Sec. 25, T. 41 N, R. 12 west, S.R.B.M. Recorded in book 5-Q, page 490
- # 9 - Northeast 1/4 Sec. 35, T. 41 N, R. 12 west, S.R.B.M. Recorded in book 5-Q, page 491
- #10 - Southeast 1/4 Sec. 35, T. 41 N, R. 12 west, S.R.B.M. Recorded in book 5-Q, page 492
- #11 - Southwest 1/4 Sec. 35, T. 41 N, R. 12 west, S.R.B.M. Recorded in book 5-Q, page 493
- #12 - Northwest 1/4 Sec. 35, T. 41 N, R. 12 west, S.R.B.M. Recorded in book 5-Q, page 494
- #13 - Northeast 1/4 Sec. 2, T. 40 N, R. 12 west
- #14 - Southeast 1/4 Sec. 2, T. 40 N, R. 12 west
- #15 - Southwest 1/4 Sec. 2, T. 40 N, R. 12 west
- #16 - Northwest 1/4 Sec. 2, T. 40 N, R. 12 west
- #17 - Northeast 1/4 Sec. 11, T. 40 N, R. 12 west, S.R.B.M. Recorded in book 5-Q, page 495
- #18 - Southeast 1/4 Sec. 11, T. 40 N, R. 12 west, S.R.B.M. Recorded in book 5-Q, page 496
- #19 - Southwest 1/4 Sec. 11, T. 40 N, R. 12 west, S.R.B.M. Recorded in book 5-Q, page 497
- #20 - Northwest 1/4 Sec. 11, T. 40 N, R. 12 west, S.R.B.M. Recorded in book 5-Q, page 498
- #21 - Northwest 1/4 Sec. 14, T. 40 N, R. 12 west, S.R.B.M. Recorded in book 5-Q, page 499
- #22 - Northeast 1/4 Sec. 15, T. 40 N, R. 12 west, S.R.B.M. Recorded in book 5-Q, page 500
- #23 - Southeast 1/4 Sec. 15, T. 40 N, R. 12 west, S.R.B.M. Recorded in book 5-R, page 1
- #24 - Southwest 1/4 Sec. 15, T. 40 N, R. 12 west, S.R.B.M. Recorded in book 5-R, page 2
- #25 - Northwest 1/4 Sec. 15, T. 40 N, R. 12 west, S.R.B.M. Recorded in book 5-R, page 3
- #26 - Northeast 1/4 Sec. 21, T. 40 N, R. 12 west, S.R.B.M. Recorded in book 5-R, page 4
- #27 - Southeast 1/4 Sec. 21, T. 40 N, R. 12 west, S.R.B.M. Recorded in book 5-R, page 5
- #28 - Northeast 1/4 Sec. 22, T. 40 N, R. 12 west, S.R.B.M. Recorded in book 5-R, page 6
- #29 - Southeast 1/4 Sec. 22, T. 40 N, R. 12 west, S.R.B.M. Recorded in book 5-R, page 7
- #30 - Southwest 1/4 Sec. 22, T. 40 N, R. 12 west, S.R.B.M. Recorded in book 5-R, page 8
- #31 - Northwest 1/4 Sec. 22, T. 40 N, R. 12 west, S.R.B.M. Recorded in book 5-R, page 9
- #32 - Northwest 1/4 Sec. 27, T. 40 N, R. 12 west, S.R.B.M. Recorded in book 5-R, page 10
- #33 - Southwest 1/4 Sec. 27, T. 40 N, R. 12 west, S.R.B.M. Recorded in book 5-R, page 11
- #34 - Northeast 1/4 Sec. 28, T. 40 N, R. 12 west, S.R.B.M. Recorded in book 5-R, page 12
- #35 - Southeast 1/4 Sec. 28, T. 40 N, R. 12 west, S.R.B.M. Recorded in book 5-R, page 13
- #45 - Northeast 1/4 Sec. 3, T. 40 N, R. 12 west, S.R.B.M. Recorded in book 5-R, page 220
- #46 - Southeast 1/4 Sec. 3, T. 40 N, R. 12 west, S.R.B.M. Recorded in book 5-R, page 221
- #47 - Southwest 1/4 Sec. 3, T. 40 N, R. 12 west, S.R.B.M. Recorded in book 5-R, page 222
- #48 - Northwest 1/4 Sec. 3, T. 40 N, R. 12 west, S.R.B.M. Recorded in book 5-R, page 223
- #49 - Northeast 1/4 Sec. 10, T. 40 N, R. 12 west, S.R.B.M. Recorded in book 5-R, page 224
- #50 - Southeast 1/4 Sec. 10, T. 40 N, R. 12 west, S.R.B.M. Recorded in book 5-R, page 225
- #51 - Southwest 1/4 Sec. 10, T. 40 N, R. 12 west, S.R.B.M. Recorded in book 5-R, page 226
- #52 - Northwest 1/4 Sec. 10, T. 40 N, R. 12 west, S.R.B.M. Recorded in book 5-R, page 227

RECEIVED  
B.L.M. AZ STATE OFFICE

OCT 12 1979

10:00 A.M.  
PHOENIX, ARIZONA

RECORDING REQUESTED BY

PHOTO COPIED

Filed and Recorded at Request of N. G. Baxter  
AUG 19 1966 Min. Past 8:00 o'clock A. M.  
in book Z of PROOF OF LABOR, Pages 28-29

WHEN RECORDED MAIL TO

Name W. D. Greer  
Street Address 4037 Bandini Blvd.  
City & State Los Angeles, California 90023

Records of Mohave County, Arizona.  
By Noie J. Kause Deputy Recorder  
Peggy K. Smith Recorder

INDEXED

12030

(SPACE ABOVE THIS LINE FOR RECORDER'S USE)

### PROOF OF ANNUAL LABOR

LODE OR PLACER

STATE OF California } ss.  
COUNTY OF Los Angeles  
N. G. Baxter

A MC 74022

N. G. Baxter, being first duly sworn, deposes and says:  
(1) At least One Hundred (\$ 100.00 ) Dollars  
worth of labor or improvements was performed or made during the assessment year beginning 12 o'clock  
noon of the first day of Sept., 19 65 and ending on 12 o'clock noon of the first day of Sept., 19 66 upon  
~~the~~ or for each of the following named mining claims. A list is hereto attached.  
Gypsum City Placer Claims 1 to 20 inclusive, and Valley Gypsum Placer Claims  
1-2-3-6-7-9-10-11-12.

RECEIVED  
B.L.M. AZ STATE OFFICE

OCT 12 1969  
10:00 A.M.  
PHOENIX, ARIZONA

Mining Claim-s situated in  
the unknown Mining District, County of Mohave  
State of Arizona

(2) Such expenditure was made by or at the expense of W. D. Greer, N. G. Baxter, et al.  
4037 Bandini Blvd. Los Angeles 23, Calif., and R 1 Box 700 Ramona, Calif.  
the owner-s of the claim-s for the purpose of complying with the laws of the United States and of the State  
of Arizona pertaining to annual assessment work.

(3) The labor or improvements so performed or made during said assessment year are as follows:  
Road work, improvements and stripping overburden.

N. G. Baxter  
(Signature of Affiant)

Residing at Olive & Davis Streets  
Ramona, Calif.

Subscribed and Sworn to before me

11th day of August, 1966

Eldon E. Whalen  
ELDON E. WHALEN

My Commission Expires April 11, 1969

NAME (TYPED OR PRINTED)  
Notary Public in and for said State.

Footnotes 1 and 2: See Reverse Side.

(Seal)

## Gypsum City Placer Claims:

Mohave County, State of Arizona

- # 1 - Northwest 1/4 Sec. 8, T. 41 N, R. 12 west, S.R.B.M. Recorded in book 5-R, page 77
- # 2 - Southwest 1/4 Sec. 8, T. 41 N, R. 12 west, S.R.B.M. Recorded in book 5-R, page 78
- # 3 - Southeast 1/4 Sec. 7, T. 41 N, R. 12 west, S.R.B.M. Recorded in book 5-R, page 79
- # 4 - Southwest 1/4 Sec. 7, T. 41 N, R. 12 west, S.R.B.M. Recorded in book 5-R, page 80
- # 5 - Northeast 1/4 Sec. 18, T. 41 N, R. 12 west, S.R.B.M. Recorded in book 5-R, page 81
- # 6 - Southeast 1/4 Sec. 18, T. 41 N, R. 12 west, S.R.B.M. Recorded in book 5-R, page 82
- # 7 - Southwest 1/4 Sec. 18, T. 41 N, R. 11 west, S.R.B.M. Recorded in book 5-R, page 83
- # 8 - Northwest 1/4 Sec. 18, T. 41 N, R. 12 west, S.R.B.M. Recorded in book 5-R, page 84
- # 9 - Northeast 1/4 Sec. 19, T. 41 N, R. 12 west, S.R.B.M. Recorded in book 5-R, page 85
- #10 - Southeast 1/4 Sec. 19, T. 41 N, R. 12 west, S.R.B.M. Recorded in book 5-R, page 86
- #11 - Southwest 1/4 Sec. 19, T. 41 N, R. 12 west, S.R.B.M. Recorded in book 5-R, page 87
- #12 - Northwest 1/4 Sec. 19, T. 41 N, R. 12 west, S.R.B.M. Recorded in book 5-R, page 88
- #13 - Southwest 1/4 Sec. 20, T. 41 N, R. 12 west, S.R.B.M. Recorded in book 5-R, page 89
- #14 - Southeast 1/4 Sec. 24, T. 41 N, R. 13 west, S.R.B.M. Recorded in book 5-R, page 90
- #15 - Northeast 1/4 Sec. 24, T. 41 N, R. 13 west, S.R.B.M. Recorded in book 5-R, page 91
- #16 - Southeast 1/4 Sec. 13, T. 41 N, R. 13 west, S.R.B.M. Recorded in book 5-R, page 92
- #17 - Southwest 1/4 Sec. 13, T. 41 N, R. 13 west, S.R.B.M. Recorded in book 5-R, page 93
- #18 - Northeast 1/4 Sec. 13, T. 41 N, R. 13 west, S.R.B.M. Recorded in book 5-R, page 94
- #19 - Northeast 1/4 Sec. 7, T. 41 N, R. 12 west, S.R.B.M.
- #20 - Northwest 1/4 Sec. 7, T. 41 N, R. 12 west, S.R.B.M.

## Valley Gypsum Placer Claims:

Mohave County, State of Arizona

- # 1 - Northeast 1/4 Sec. 5, T. 41 N, R. 12 west, S.R.B.M.
- # 2 - Southeast 1/4 Sec. 5, T. 41 N, R. 12 west, S.R.B.M.
- # 3 - Southwest 1/4 Sec. 5, T. 41 N, R. 12 west, S.R.B.M.
- # 6 - Southeast 1/4 Sec. 6, T. 41 N, R. 12 west, S.R.B.M.
- # 7 - Southwest 1/4 Sec. 6, T. 41 N, R. 12 west, S.R.B.M.
- # 9 - Northeast 1/4 Sec. 31, T. 42 N, R. 12 west, S.R.B.M.
- #10 - Southeast 1/4 Sec. 31, T. 42 N, R. 12 west, S.R.B.M.
- #11 - Southwest 1/4 Sec. 31, T. 42 N, R. 12 west, S.R.B.M.
- #12 - Northwest 1/4 Sec. 31, T. 42 N, R. 12 west, S.R.B.M.

RECEIVED  
B.L.M. AZ STATE OFFICE

OCT 12 1979

10:00 A.M.  
PHOENIX, ARIZONA

RECORDING REQUESTED BY

PHOTO COPIED

WHEN RECORDED MAIL TO

Filed and Recorded at \_\_\_\_\_ N. G. Baxter  
AUG 19 1966 \_\_\_\_\_ Min. Past 8:00 o'clock A.M.  
in book Z of PROOF OF LABOR, Pages 20-21  
Records of Mohave County, Arizona.  
By Anie J. Kause Reggy B. Smit  
Deputy Recorder Recorder

Name W. D. Greer  
Street Address 4037 Bandini Blvd.  
City & State Los Angeles, California 90023

12026 INDEXED

(SPACE ABOVE THIS LINE FOR RECORDER'S USE)

### PROOF OF ANNUAL LABOR

LODE OR PLACER

STATE OF California }  
COUNTY OF Los Angeles } ss.

N. G. Baxter

, being first duly sworn, deposes and says:

(1) At least One Hundred (\$100.00) Dollars worth of labor or improvements was performed or made during the assessment year beginning 12 o'clock noon of the first day of Sept., 1965 and ending on 12 o'clock noon of the first day of Sept., 1966 upon ~~the~~ or for each of the following named mining claims. A list is hereto attached.

Gypsum Hills Placer Claims Nos., 1 2 3 4 5 7 8 9 10 11 12 13 14 15 16 17 18 19 20 21 22 23 24 25 26 and 27,

RECEIVED  
B.L.M. AZ STATE OFFICE

OCT 12 1969

10:00 A.M.  
PHOENIX, ARIZONA

the unknown Mining Claim— situated in  
State of Arizona Mining District, County of Mohave

(2) Such expenditure was made by or at the expense of W. D. Greer, N. G. Baxter, et al  
4037 Bandini Blvd., Los Angeles 23, Calif. and R 1 Box 700 Ramona, Calif.  
the owners of the claims for the purpose of complying with the laws of the United States and of the State of Arizona pertaining to annual assessment work.

(3) The labor or improvements so performed or made during said assessment year are as follows:  
Road work, improvements and stripping overburden.

N. G. Baxter  
(Signature of Affiant)

Residing at \_\_\_\_\_


Subscribed and Sworn to before me Olive & Davis Streets, R 1 Box 700

11th day of August, 1966 Ramona, Calif.

Eldon E. Whalen  
ELDON E. WHALEN

My Commission Expires April 11, 1969

NAME (TYPED OR PRINTED)  
Notary Public in and for said State.



Footnotes 1 and 2: See Reverse Side.

A M C 74022

## Gypsum Hills Placer Claims:

Mohave County, State of Arizona

- # 1 - Northwest 1/4 Sec. 11, T. 41 N, R. 11 west, S. R. B. M. Recorded in book 5-R, page 33
- # 2 - Southwest 1/4 Sec. 11, T. 41 N, R. 11 west, S. R. B. M. Recorded in book 5-R, page 34
- # 3 - Northeast 1/4 Sec. 15, T. 41 N, R. 11 west, S. R. B. M. Recorded in book 5-R, page 35
- # 4 - Southeast 1/4 Sec. 15, T. 41 N, R. 11 west, S. R. B. M. Recorded in book 5-R, page 36
- # 5 - Southwest 1/4 Sec. 15, T. 41 N, R. 11 west, S. R. B. M. Recorded in book 5-R, page 37
- # 7 - Northeast 1/4 Sec. 22, T. 41 N, R. 11 west, S. R. B. M. Recorded in book 5-R, page 38
- # 8 - Southeast 1/4 Sec. 22, T. 41 N, R. 11 west, S. R. B. M. Recorded in book 5-R, page 39
- # 9 - Southwest 1/4 Sec. 22, T. 41 N, R. 11 west, S. R. B. M. Recorded in book 5-R, page 40
- #10 - Northwest 1/4 Sec. 22, T. 41 N, R. 11 west, S. R. B. M. Recorded in book 5-R, page 41
- #11 - Northwest 1/4 Sec. 23, T. 41 N, R. 11 west, S. R. B. M. Recorded in book 5-R, page 42
- #12 - Southwest 1/4 Sec. 23, T. 41 N, R. 11 west, S. R. B. M. Recorded in book 5-R, page 43
- #13 - Southeast 1/4 Sec. 23, T. 41 N, R. 11 west, S. R. B. M. Recorded in book 5-R, page 44
- #14 - Northeast 1/4 Sec. 26, T. 41 N, R. 11 west, S. R. B. M. Recorded in book 5-R, page 45
- #15 - Northwest 1/4 Sec. 26, T. 41 N, R. 11 west, S. R. B. M. Recorded in book 5-R, page 46
- #16 - Northeast 1/4 Sec. 27, T. 41 N, R. 11 west, S. R. B. M. Recorded in book 5-R, page 47
- #17 - Southeast 1/4 Sec. 27, T. 41 N, R. 11 west, S. R. B. M. Recorded in book 5-R, page 48
- #18 - Southwest 1/4 Sec. 27, T. 41 N, R. 11 west, S. R. B. M. Recorded in book 5-R, page 49
- #19 - Northwest 1/4 Sec. 27, T. 41 N, R. 11 west, S. R. B. M. Recorded in book 5-R, page 50
- #20 - Northeast 1/4 Sec. 28, T. 41 N, R. 11 west, S. R. B. M. Recorded in book 5-R, page 51
- #21 - Southeast 1/4 Sec. 28, T. 41 N, R. 11 west, S. R. B. M. Recorded in book 5-R, page 52
- #22 - Southwest 1/4 Sec. 28, T. 41 N, R. 11 west, S. R. B. M. Recorded in book 5-R, page 53
- #23 - Northwest 1/4 Sec. 28, T. 41 N, R. 11 west, S. R. B. M. Recorded in book 5-R, page 54
- #24 - Northeast 1/4 Sec. 33, T. 41 N, R. 11 west, S. R. B. M. Recorded in book 5-R, page 55
- #25 - Southeast 1/4 Sec. 33, T. 41 N, R. 11 west, S. R. B. M. Recorded in book 5-R, page 56
- #26 - Southwest 1/4 Sec. 33, T. 41 N, R. 11 west, S. R. B. M. Recorded in book 5-R, page 57
- #27 - Northwest 1/4 Sec. 33, T. 41 N, R. 11 west, S. R. B. M. Recorded in book 5-R, page 58

RECEIVED  
B.L.M. AZ STATE OFFICE

OCT 12 1979

10:00 A.M.  
PHOENIX, ARIZONA

RECORDING REQUESTED BY

N.G. Baxter

AND WHEN RECORDED MAIL TO

W. D. Greer  
4037 Bandini Blvd.  
Los Angeles 23, Calif.

154086

INDEXED

PHOTO COPIED

Filed and Recorded at Request of N.G. Baxter

AUG 16 1965 Min. Past 8<sup>00</sup> o'clock a.

in book Y of PROOF OF LABOR, Page 16  
Records of Mohave County, Arizona.

By \_\_\_\_\_  
Deputy Recorder

Opp B Smith  
Recorder

(SPACE ABOVE THIS LINE FOR RECORDER'S USE)

# PROOF OF ANNUAL LABOR

LODE OR PLACER<sup>1</sup>

A M C 740222

STATE OF California } ss.

COUNTY OF Los Angeles }

N.G. Baxter, being first duly sworn, deposes and says:

(1) At least One hundred dollars (\$ 100.00 ) Dollars

worth of labor or improvements was performed or made during the assessment year beginning 12 o'clock noon of the first day of Sept., 1964 and ending on 12 o'clock noon of the first day of Sept., 1965 upon

or for each of the following named placer mining claims; Gypsum City Placer,

#1	Northwest 1/4	Sec. 8, T. 41 N., R. 12 West	Recorded in Book 5-R Page 77	77
#2	SW 1/4	" " " " " " " "	" " " " " " " "	78
#3	SE 1/4	" 7 " " " " " " "	" " " " " " " "	79
#4	SW 1/4	" 7 " " " " " " "	" " " " " " " "	80
#5	NE 1/4	" 18 " " " " " " "	" " " " " " " "	81
#6	SE 1/4	" 18 " " " " " " "	" " " " " " " "	82
#7	SW 1/4	" 18 " " " " " " "	" " " " " " " "	83
#8	NW 1/4	" 18 " " " " " " "	" " " " " " " "	84
#9	NE 1/4	" 19 " " " " " " "	" " " " " " " "	85
#10	SE 1/4	" 19 " " " " " " "	" " " " " " " "	86
#11	SW 1/4	" 19 " " " " " " "	" " " " " " " "	87
#12	NW 1/4	" 19 " " " " " " "	" " " " " " " "	88
#13	SW 1/4	" 20 " " " " " " "	" " " " " " " "	89
#14	SE 1/4	" 24 " " " " " 13 "	" " " " " " " "	90
#15	NE 1/4	" 24 " " " " " 13 "	" " " " " " " "	91
#16	SE 1/4	" 13 " " " " " 13 "	" " " " " " " "	92
#17	SW 1/4	" 13 " " " " " 13 "	" " " " " " " "	93
#18	NE 1/4	" 13 " " " " " 13 "	" " " " " " " "	94
#19	SW 1/4	Sec. 7, T. 41 N., R. 12 W.	Recorded in Book 5-R P.198 Mining Claim situated in	
#20	NW 1/4	" 7, T, 41 N., R. 12 W.	" " " " " " " " P.199	

the Mining District, County of Mohave

RECEIVED  
B.L.M. AZ STATE OFFICE

OCT 12 1979

State of California

PHOENIX, ARIZONA

(2) Such expenditure was made by or at the expense of W.D. Greer, R.J. Caron and N.G. Baxter

the owners of the claims for the purpose of complying with the laws of the United States and of the State of Arizona pertaining to annual assessment work.

(3) The labor or improvements so performed or made during said assessment year are as follows:  
Road repair and road improvements, Open pits and stripping surface.

N. G. Baxter  
(Signature of Affiant)

Residing at 4037 Bandini Blvd  
Los Angeles 23, Calif

Subscribed and Sworn to before me

Eldon E. Whalen  
ELDON E. WHALEN

AUG 12 1965, 19

My Commission Expires April 11, 1969

NAME (TYPED OR PRINTED)  
Notary Public in and for said State.

Footnotes 1 and 2: See Reverse Side.

(Seal)

RECORDING REQUESTED BY

AND WHEN RECORDED MAIL TO

154087 INDEXED PHOTO COPIED

Filed and Recorded at Request of N. G. Baxter  
AUG 16 1965 \_\_\_\_\_ Min. Past 9<sup>00</sup> o'clock P. M.  
in book Y of PROOF OF LABOR , Pages 17 -  
19  
Records of Mohave County, Arizona.  
By \_\_\_\_\_ Recorder  
Ray B. Smith  
Deputy Recorder

(SPACE ABOVE THIS LINE FOR RECORDER'S USE)

# PROOF OF ANNUAL LABOR

LODE OR PLACER:

STATE OF California

COUNTY OF Los Angeles

N. G. Baxter

being first duly sworn, deposes and says:

(1) At least One Hundred dollars (\$ 100.00 ) Dollars

worth of labor or improvements was performed or made during the assessment year beginning 12 o'clock noon of the first day of Sept., 1964 - and ending on 12 o'clock noon of the first day of Sept., 1965 upon

the or for each of the following named mining claims, Cypsum Town placer claims:

- #1-Northeast 1/2 Sec. 26, T. 41 N, R. 12 west, S.R.B.M. Recorded in book 5-Q, page 483,
- #2-Southeast 1/2 Sec. 26, T. 41 N, R. 12 west, S.R.B.M. Recorded in book 5-Q, page 484,
- #3-Southwest 1/2 Sec. 26, T. 41 N, R. 12 west, S.R.B.M. Recorded in book 5-Q, page 485,
- #4-Northwest 1/2 Sec. 26, T. 41 N, R. 12 west, S.R.B.M. Recorded in book 5-Q, page 486,
- #5-Northeast 1/2 Sec. 25, T. 41 N, R. 12 west, S.R.B.M. Recorded in book 5-Q, page 487,
- #6-Southeast 1/2 Sec. 25, T. 41 N, R. 12 west, S.R.B.M. Recorded in book 5-Q, page 488,
- #7-Southwest 1/2 Sec. 25, T. 41 N, R. 12 west, S.R.B.M. Recorded in book 5-Q, page 489,
- #8-Northwest 1/2 Sec. 25, T. 41 N, R. 12 west, S.R.B.M. Recorded in book 5-Q, page 490,
- #9-Northeast 1/2 Sec. 35, T. 41 N, R. 12 west, S.R.B.M. Recorded in book 5-Q, page 491,
- #10-Southeast 1/2 Sec. 35, T. 41 N, R. 12 west, S.R.B.M. Recorded in book 5-Q, page 492,
- #11-Southwest 1/2 Sec. 35, T. 41 N, R. 12 west, S.R.B.M. Recorded in book 5-Q, page 493,
- #12-Northwest 1/2 Sec. 35, T. 41 N, R. 12 west, S.R.B.M. Recorded in book 5-Q, page 494,
- #17-Northeast 1/2 Sec. 11, T. 40 N, R. 12 west, S.R.B.M. Recorded in book 5-Q, page 495,

RECEIVED  
B.L.M. AZ STATE OFFICE

OCT 12 1979

10:00 A.M.

Mining Claims situated in

the unknown Mining District, County of Mohave  
State of Arizona  
PHOENIX, ARIZONA

(2) Such expenditure was made by or at the expense of W.D.Greer, Nicholas Baxter, et al

the owners of the claim\_s for the purpose of complying with the laws of the United States and of the State of Arizona pertaining to annual assessment work.

(3) The labor or improvements so performed or made during said assessment year are as follows:  
Road work, improvements and stripping overburden.

N. G. Baxter


(Signature of Assent)

Residing at \_\_\_\_\_

Subscribed and Sworn to before me

AUG 12 1965

19



Eldon E. Whalen  
ELDON E. WHALEN

My Commission Expires April 11, 1969

NAME (TYPED OR PRINTED)  
Notary Public in and for said State.

Footnotes 1 and 2: See Reverse Side.

(Seal)

A M C 14022

RECORDING REQUESTED BY

AND WHEN RECORDED MAIL TO

[ ]

(SPACE ABOVE THIS LINE FOR RECORDER'S USE)

# PROOF OF ANNUAL LABOR

LODE OR PLACER

STATE OF California

COUNTY OF Los Angeles

} ss.

W.D. Greer, being first duly sworn, deposes and says:

(1) At least One Hundred dollars (\$ 100.00 ) Dollars

worth of labor or improvements was performed or made during the assessment year beginning 12 o'clock noon of the first day of Sept., 1964, and ending on 12 o'clock noon of the first day of Sept., 1965 upon

the or for each of the following named mining claims, Gypsum Town placer claims:

- #18-Southeast Sec. 11, T. 40 N, R. 12 west, S.R.B.M. Recorded in book 5-Q, page 496,
- #19-Southwest Sec. 11, T. 40 N, R. 12 west, S.R.B.M. Recorded in book 5-Q, page 497,
- #20-Northwest Sec. 11, T. 40 N, R. 12 west, S.R.B.M. Recorded in book 5-Q, page 498,
- #21-Northwest Sec. 11, T. 40 N, R. 12 west, S.R.B.M. Recorded in book 5-Q, page 499,
- #22-Northeast Sec. 15, T. 40 N, R. 12 west, S.R.B.M. Recorded in book 5-Q, page 500,
- #23-Southeast Sec. 15, T. 40 N, R. 12 west, S.R.B.M. Recorded in book 5-R, page 1,
- #24-Southwest Sec. 15, T. 40 N, R. 12 west, S.R.B.M. Recorded in book 5-R, page 2,
- #25-Northeast Sec. 15, T. 40 N, R. 12 west, S.R.B.M. Recorded in book 5-P, page 3,
- #26-Northeast Sec. 21, T. 40 N, R. 12 west, S.R.B.M. Recorded in book 5-R, page 4,
- #27-Northeast Sec. 21, T. 40 N, R. 12 west, S.R.B.M. Recorded in book 5-R, page 5,
- #28-Northeast Sec. 22, T. 40 N, R. 12 west, S.R.B.M. Recorded in book 5-R, page 6,
- #29-Southeast Sec. 22, T. 40 N, R. 12 west, S.R.B.M. Recorded in book 5-R, page 7,
- #30-Southwest Sec. 22, T. 40 N, R. 12 west, S.R.B.M. Recorded in book 5-R, page 8,

RECEIVED

B.L.M. AZ STATE OFFICE

OCT 12 1979

Mining Claims S situated in

the unknown Mining District, County of Mohave

State of Arizona

(2) Such expenditure was made by or at the expense of W.D. Greer, Nicholas Baxter, et al

the owners of the claims for the purpose of complying with the laws of the United States and of the State of Arizona pertaining to annual assessment work.

(3) The labor or improvements so performed or made during said assessment year are as follows:

Road work, improvements and stripping overburden.

W. D. Baxter  
(Signature of Assessor)

Residing at \_\_\_\_\_

Subscribed and Sworn to before me

AUG 12 1965 19

Eldon E. Whalen  
ELDON E. WHALEN

My Commission Expires April 11, 1969  
NAME (TYPED OR PRINTED)  
Notary Public in and for said State.

Exhibits 1 and 2: See Reverse Side.

(Seal)



RECORDING REQUESTED BY

AND WHEN RECORDED MAIL TO

11/11

(SPACE ABOVE THIS LINE FOR RECORDER'S USE)

# PROOF OF ANNUAL LABOR

LODE OR PLACER:

STATE OF California }  
COUNTY OF Los Angeles }

N.G. Baxter, being first duly sworn, deposes and says:

(1) At least One Hundred dollars (\$100.00) Dollars worth of labor or improvements was performed or made during the assessment year beginning 12 o'clock noon of the first day of Sept., 1964 and ending on 12 o'clock noon of the first day of Sept., 1965 upon ~~the~~ or for each of the following named mining claims, Gypsum Town placer claims;

- #31-Northwest 1/4 Sec. 22, T. 40 N, R. 12 west, S.R.B.M. Recorded in book 5-R, page 9,
- #32-Northwest 1/4 Sec. 27, T. 40 N, R. 12 west, S.R.B.M. Recorded in book 5-R, page 10,
- #33-Southwest 1/4 Sec. 27, T. 40 N, R. 12 west, S.R.B.M. Recorded in book 5-R, page 11,
- #34-Northeast 1/4 Sec. 28, T. 40 N, R. 12 west, S.R.B.M. Recorded in book 5-R, page 12,
- #35-Southeast 1/4 Sec. 28, T. 40 N, R. 12 west, S.R.B.M. Recorded in book 5-R, page 13,
- #45-Northeast 1/4 Sec. 3, T. 40 N, R. 12 west, S.R.P.M. Recorded in book 5-R, page 220,
- #46-Southeast 1/4 Sec. 3, T. 40 N, R. 12 west, S.R.P.M. Recorded in book 5-R, page 221,
- #47-Southwest 1/4 Sec. 3, T. 40 N, R. 12 west, S.R.P.M. Recorded in book 5-R, page 222,
- #48-Northwest 1/4 Sec. 3, T. 40 N, R. 12 west, S.R.P.M. Recorded in book 5-R, page 223,
- #49-Northeast 1/4 Sec. 10, T. 40 N, R. 12 west, S.R.B.M. Recorded in book 5-R, page 224,
- #50-Southeast 1/4 Sec. 10, T. 40 N, R. 12 west, S.R.P.M. Recorded in book 5-R, page 225,
- #51-Southwest 1/4 Sec. 10, T. 40 N, R. 12 west, S.R.B.M. Recorded in book 5-R, page 226,
- #52-Northwest 1/4 Sec. 10, T. 40 N, R. 12 west, S.R.B.M. Recorded in book 5-R, page 227,

RECEIVED  
B.L.M. AZ STATE OFFICE

OCT 12 1979

Mining Claims situated in

the unknown Mining District, County of Mohave  
State of Arizona

10:00 A.M.  
PHOENIX, ARIZONA

(2) Such expenditure was made by or at the expense of W.D. Greer, Nicholas Baxter, et al

the owners of the claims for the purpose of complying with the laws of the United States and of the State of Arizona pertaining to annual assessment work.

(3) The labor or improvements so performed or made during said assessment year are as follows:  
Road work, improvements and stripping overburden.

N. G. Baxter

(Signature of Assent)

Residing at \_\_\_\_\_

Subscribed and Sworn to before me

AUG 12 1965 19

Footnotes 1 and 2: See Reverse Side.

Eldon E. Whalen  
ELDON E. WHALEN

My Commission Expires April 11, 1969

NAME (TYPED OR PRINTED)  
Notary Public in and for said State

(Seal)

RECORDING REQUESTED BY  
N.G. Baxter

PHOTO COPIED

INDEXED

154085

AND WHEN RECORDED MAIL TO

Filed and Recorded at Request of N.G. Baxter

AUG 16 1965 \_\_\_\_\_ Min. Past 9 o'clock

Name  
Street  
Address  
City &  
State

W. D. Greer  
4037 Bandini Blvd  
Los Angeles 23, Calif.

in book Y PROOF OF LABOR \_\_\_\_\_, Page 15  
Records of Mohave County, Arizona.

By \_\_\_\_\_  
Deputy Recorder

App. B. Smith  
Recorder

(SPACE ABOVE THIS LINE FOR RECORDER'S USE)

# PROOF OF ANNUAL LABOR

LODE OR PLACER 1

STATE OF California  
COUNTY OF Los Angeles } ss.

N.G. Baxter

being first duly sworn, deposes and says:

(1) At least Noe Hundred dollars (\$ 100.00 ) Dollars

worth of labor or improvements was performed or made during the assessment year beginning 12 o'clock noon of the first day of Sept., 1964 and ending on 12 o'clock noon of the first day of Sept., 1965 upon

~~each~~ or for each of the following named placer mining claims, VALLEY GYPSUM Claims

#1 Northeast	1/4	Sec. 5,	T. 41 N.,	R. 12 West,	Recorded in Book 5-T, Page	61
#2 Southeast	1/4	" 5	" " "	" " "	" " "	62
#3 Southwest	1/4	" 5	" " "	" " "	" " "	63
#6 Southeast	1/4	" 6	" " "	" " "	" " "	66
#7 Southwest	1/4	" 6	" " "	" " "	" " "	67
#9 Northeast	1/4	31	T. 42 N.,	R. 12 W.	" " "	69
#10 Southeast	1/4	"	" " "	" " "	" " "	70
#11 Southwest	1/4	"	" " "	" " "	" " "	71
#12 Northwest	1/4	"	" " "	" " "	" " "	72

*Relinquished*

RECEIVED  
B.L.M. AZ STATE OFFICE

OCT 12 1979

Mining Claims— situated in

the Unknown Mining District, County of Mohave  
State of Arizona  
**PHOENIX, ARIZONA**

(2) Such expenditure was made by or at the expense of W. D. Greer, R. J. Caron, and N. G. Baxter, et al

the owner S of the claim S for the purpose of complying with the laws of the United States and of the State of Arizona pertaining to annual assessment work.

(3) The labor or improvements so performed or made during said assessment year are as follows: Road rebuilding, road maintenance, stripping surface dirt from the deposit on quarry sites etc.

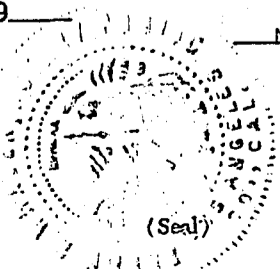
N.G. Baxter  
(Signature of Affiant)

Residing at 4020 Rosecrans Blvd.  
Hawthorn, Calif.

Subscribed and Sworn to before me

AUG 12 1965, 19\_\_\_\_

Edouard E. Whalen  
LEON E. WHALEN  
My Commission Expires April 11, 1968  
NAME (TYPED OR PRINTED)  
Notary Public in and for said State.



Footnotes 1 and 2: See Reverse Side.

RECORDING REQUESTED BY

INDEXED

PHOTO COPIED

154088

AND WHEN RECORDED MAIL TO

Filed and Recorded at Request of N.Y. Baxter  
AUG 16 1965 Min. Past 8<sup>00</sup> o'clock P.M.

in book Y of PROCE OF LABOR Page 20  
Records of Mohave County, Arizona.

By \_\_\_\_\_ Deputy Recorder  
Roy B. Smith Recorder

(SPACE ABOVE THIS LINE FOR RECORDER'S USE)

# PROOF OF ANNUAL LABOR

RECEIVED  
LODE OR PLACER  
B.E.M. AZ STATE OFFICE

STATE OF California

COUNTY OF Los Angeles

OCT 12 1979

N.Y. Baxter

10:00 A.M. Being first duly sworn, deposes and says:  
PHOENIX, ARIZONA

(1) At least One Hundred dollars (\$ 100.00 ) Dollars

worth of labor or improvements was performed or made during the assessment year beginning 12 o'clock noon of the first day of Sept., 1964 and ending on 12 o'clock noon of the first day of Sept., 1965 upon

- or for each of the following named mining claims, Gypsum Dome placer claims:
- #1-Northeast 1/2 Sec.3, T.41 N, R. 11 west, S.R.B.M. Recorded in book 5-R, page 14,
  - #2-Southeast 1/2 Sec.3, T.41 N, R. 11 west, S.R.B.M. Recorded in book 5-R, page 15,
  - #3-Southwest 1/2 Sec.3, T.41 N, R. 11 west, S.R.B.M. Recorded in book 5-R, page 16,
  - #4-Southeast 1/2 Sec.9, T. 41 N, R. 11 west, S.R.B.M. Recorded in book 5-R, Page 17,
  - #9-Northeast 1/2 Sec.20, T. 41 N, R. 11 west, S.R.B.M. Recorded in book 5-R, page 18,
  - #10-Southeast 1/2 Sec.20, T. 41 N, R. 11 west, S.R.B.M. Recorded in book 5-R, page 19,
  - #11-Southwest 1/2 Sec.20, T. 41 N, R. 11 west, S.R.B.M. Recorded in book 5-R, page 20,
  - #12-Northwest 1/2 Sec.20, T. 41 N, R. 11 west, S.R.B.M. Recorded in book 5-R, page 21,
  - #13-Northwest 1/2 Sec.21, T. 41 N, R. 11 west, S.R.B.M. Recorded in book 5-R, page 22,
  - #14-Northeast 1/2 Sec.21, T. 41 N, R. 11 west, S.R.B.M. Recorded in book 5-R, page 23,
  - #15-Southeast 1/2 Sec.21, T. 41 N, R. 11 west, S.R.B.M. Recorded in book 5-R, page 24,
  - #16-Southwest 1/2 Sec.21, T. 41 N, R. 11 west, S.R.B.M. Recorded in book 5-R, page 25,
  - #17-Northeast 1/2 Sec.19, T. 41 N, R. 11 west, S.R.B.M. Recorded in book 5-R, page 26,
  - #18-Southeast 1/2 Sec.19, T. 41 N, R. 11 west, S.R.B.M. Recorded in book 5-R, page 27,
  - #19-Southwest 1/2 Sec.19, T. 41 N, R. 11 west, S.R.B.M. Recorded in book 5-R, page 28,
  - #20-Northeast 1/2 Sec.30, T. 41 N, R. 11 west, S.R.B.M. Recorded in book 5-R, page 29,
  - #21-Southeast 1/2 Sec.30, T. 41 N, R. 11 west, S.R.B.M. Recorded in book 5-R, page 30,
  - #22-Southwest 1/2 Sec.30, T. 41 N, R. 11 west, S.R.B.M. Recorded in book 5-R, page 31,
  - #23-Northwest 1/2 Sec.30, T. 41 N, R. 11 west, S.R.B.M. Mining Claims situated in the Unknown Mining District, County of Mohave

State of Arizona

(2) Such expenditure was made by or at the expense of M.D. Grear, Nicholas Baxter, et al

the owners of the claims for the purpose of complying with the laws of the United States and of the State of Arizona pertaining to annual assessment work.

(3) The labor or improvements so performed or made during said assessment year are as follows:  
Road work, improvements and stripping overburden.

N.Y. Baxter

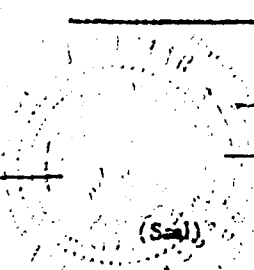
(Signature of Affiant)

Residing at \_\_\_\_\_

Subscribed and Sworn to before me

AUG 12 1965, 1965

Footnotes 1 and 2: See Reverse Side.



Eldon E. Whalen  
ELDON E. WHALEN

My Commission Expires April 11, 1969  
NAME (TYPED OR PRINTED)  
Notary Public in and for said State.

A M C 74022

RECORDING REQUESTED BY

AND WHEN RECORDED MAIL TO

INDEXED PHOTO COPIED

154090

Filed and Recorded at Request of W. G. Baxter

AUG 16 1965 \_\_\_\_\_ Min. Past 9<sup>00</sup> o'clock

County of Los Angeles PROOF OF LABOR, Pages 23 / 24  
Records of Mohave County, Arizona.

By \_\_\_\_\_ Deputy Recorder

[Signature]  
Recorder

(SPACE ABOVE THIS LINE FOR RECORDER'S USE)

### PROOF OF ANNUAL LABOR

LODE OR PLACER:

STATE OF California }  
COUNTY OF Los Angeles } M.

A M C 74022

W. G. Baxter, being first duly sworn, deposes and says:

(1) At least One Hundred dollars (\$100.00) Dollars worth of labor or improvements was performed or made during the assessment year beginning 12 o'clock noon of the first day of Sept., 1964 and ending on 12 o'clock noon of the first day of Sept., 1965 upon ~~the~~ or for each of the following named mining claims, Tip Top placer claims:

- #1-Southeast Sec. 14, T. 40 N, R. 12 west, S.R.B.M. Recorded in book 5-R, page 196,
- #2-Northeast Sec. 13, T. 40 N, R. 12 west, S.R.B.M. Recorded in book 5-R, page 197,
- #3-Southwest Sec. 13, T. 40 N, R. 12 west, S.R.B.M. Recorded in book 5-R, page 198,
- #4-Northwest Sec. 13, T. 40 N, R. 12 west, S.R.B.M. Recorded in book 5-R, page 199,
- #5-Northwest Sec. 7, T. 40 N, R. 11 west, S.R.B.M. Recorded in book 5-R, page 200,
- #6-Southwest Sec. 6, T. 40 N, R. 11 west, S.R.B.M. Recorded in book 5-R, page 201,
- #7-Southeast Sec. 6, T. 40 N, R. 11 west, S.R.B.M. Recorded in book 5-R, page 202,
- #8-Northeast Sec. 6, T. 40 N, R. 11 west, S.R.B.M. Recorded in book 5-R, page 203,
- #9-Northeast Sec. 5, T. 40 N, R. 11 west, S.R.B.M. Recorded in book 5-R, page 204,
- #10-Southeast Sec. 5, T. 40 N, R. 11 west, S.R.B.M. Recorded in book 5-R, page 205,
- #11-Southwest Sec. 5, T. 40 N, R. 11 west, S.R.B.M. Recorded in book 5-R, page 206,
- #12-Northwest Sec. 5, T. 40 N, R. 11 west, S.R.B.M. Recorded in book 5-R, page 207,

B.L.M. AZ STATE OFFICE

OCT 12 1979

10:00 A.M.  
PHOENIX, ARIZONA

Mining Claim 2 situated in

the unknown Mining District, County of Mohave, State of Arizona

(2) Such expenditure was made by or at the expense of N. D. Grear, Nicholas Baxter, et al

the owner s of the claim s for the purpose of complying with the laws of the United States and of the State of Arizona pertaining to annual assessment work.

(3) The labor or improvements so performed or made during said assessment year are as follows:  
Road work, improvements and stripping overburden.

W. G. Baxter  
(Signature of Assessor)

Residing at \_\_\_\_\_

Subscribed and Sworn to before me

AUG 12 1965, 19\_\_\_\_

[Signature]  
ELDON E. WHALEN

My Commission Expires April 11, 1969

NAME (TYPED OR PRINTED)  
Notary Public in and for said State.

Footnotes 1 and 2: See Reverse Side.

(Seal)

RECORDING REQUESTED BY

AND WHEN RECEIVED MAIL TO

[ ]  
[ ]

(SPACE ABOVE THIS LINE FOR RECORDER'S USE)

# PROOF OF ANNUAL LABOR

LODE OR PLACER:

STATE OF California } ss.  
COUNTY OF Los Angeles

H. G. Baxter being first duly sworn, deposes and says:

(1) At least One Hundred dollars (\$100.00) Dollars worth of labor or improvements w : performed or made during the assessment year beginning 12 o'clock noon of the first day of Sept., 1964 and ending on 12 o'clock noon of the first day of Sept., 1965 upon ~~the~~ or for each of the following named mining claims, Tip Top placer claims:

- #13-Northeast † Sec. 4, T. 40 N, R. 11 west, S.R.B.M. Recorded in book 5-R, page 208,
- #14-Southeast † Sec. 4, T. 40 N, R. 11 west, S.R.B.M. Recorded in book 5-R, page 209,
- #15-Southwest † Sec. 4, T. 40 N, R. 11 west, S.R.B.M. Recorded in book 5-R, page 210,
- #16-Northwest † Sec. 4, T. 40 N, R. 11 west, S.R.B.M. Recorded in book 5-R, page 211,
- #17-Northeast † Sec. 33, T. 41 N, R. 11 west, S.R.B.M. Recorded in book 5-R, page 212,
- #18-Southeast † Sec. 33, T. 41 N, R. 11 west, S.R.B.M. Recorded in book 5-R, page 213,
- #19-Southwest † Sec. 33, T. 41 N, R. 11 west, S.R.B.M. Recorded in book 5-R, page 214,
- #20-Northwest † Sec. 33, T. 41 N, R. 11 west, S.R.B.M. Recorded in book 5-R, page 215,
- #21-Northeast † Sec. 34, T. 41 N, R. 11 west, S.R.B.M. Recorded in book 5-R, page 216,
- #22-Southeast † Sec. 34, T. 41 N, R. 11 west, S.R.B.M. Recorded in book 5-R, page 217,
- #23-Southwest † Sec. 34, T. 41 N, R. 11 west, S.R.B.M. Recorded in book 5-R, page 218,
- #24-Northwest † Sec. 34, T. 41 N, R. 11 west, S.R.B.M. Recorded in book 5-R, page 219,

RECEIVED  
B.L.M. AZ STATE OFFICE

OCT 12 1979

10:00 A.M.

PHOENIX, ARIZONA

Mining Claim<sup>s</sup> situated in

the unknown Mining District, County of Mohave

State of Arizona

(2) Such expenditure was made by or at the expense of W.D. Greer, Nicholas Baxter, et al

the owners of the claims for the purpose of complying with the laws of the United States and of the State of Arizona pertaining to annual assessment work.

(3) The labor or improvements so performed or made during said assessment year are as follows:  
Road work, improvements and stripping overburden.

N. A. Baxter  
(Signature of Assent)


Residing at \_\_\_\_\_

Subscribed and Sworn to before me

AUG 12 1965, 19

Edwin E. Wheeler  
Edwin E. Wheeler

My Commission Expires \_\_\_\_\_  
NAME (TYPED OR PRINTED)  
Notary Public in and for said State.



Footnotes 1 and 2: See Reverse Side.

RECORDING REQUESTED BY

154089 INDEXED

Filed and Recorded at Request of W. B. Baxter

AND WHEN RECORDED MAIL TO

AUG 16 1965 Min. Past 3:00 o'clock P.

book Y or PROOF OF LABOR, Pages 21-22

Records of Mohave County, Arizona.

By Deputy Recorder

Ray B. Smith  
Recorder

PHOTO COPIED

(SPACE ABOVE THIS LINE FOR RECORDER'S USE)

### PROOF OF ANNUAL LABOR

LODE OR PLACER:

State of California

County of Los Angeles

A  
M  
C

7  
4  
0  
2  
2

being first duly sworn, deposes and says:

(1) At least One Hundred dollars (\$100.00) Dollars

worth of labor or improvements was performed or made during the assessment year beginning at noon of the first day of Sept. 1964 and ending on 12 o'clock noon of the first day of Sept. 1965 upon and for each of the following named mining claims, Gypsum Hills placer claims:

- #1-Northwest Sec. 11, T. 41 N, R. 11 west, S.R.B.M. Recorded in book 5-R, page 21
- #2-Southwest Sec. 11, T. 41 N, R. 11 west, S.R.B.M. Recorded in book 5-R, page 21
- #3-Northeast Sec. 15, T. 41 N, R. 11 west S.R.B.M. Recorded in book 5-R, page 35
- #4-Southeast Sec. 15, T. 41 N, R. 11 west S.R.B.M. Recorded in book 5-R, page 36
- #5-Southwest Sec. 15, T. 41 N, R. 11 west S.R.B.M. Recorded in book 5-R, page 37
- #7-Northeast Sec. 22, T. 41 N, R. 11 west S.R.B.M. Recorded in book 5-R, page 38
- #8-Southeast Sec. 22, T. 41 N, R. 11 west S.R.B.M. Recorded in book 5-R, page 39
- #9-Southwest Sec. 22, T. 41 N, R. 11 west S.R.B.M. Recorded in book 5-R, page 40
- #10-Northwest Sec. 22, T. 41 N, R. 11 west S.R.B.M. Recorded in book 5-R, page 41
- #11-Northwest Sec. 23, T. 41 N, R. 11 west S.R.B.M. Recorded in book 5-R, page 42
- #12-Southwest Sec. 23, T. 41 N, R. 11 west S.R.B.M. Recorded in book 5-R, page 43
- #13-Southeast Sec. 23, T. 41 N, R. 11 west S.R.B.M. Recorded in book 5-R, page 44
- #14-Northeast Sec. 26, T. 41 N, R. 11 west S.R.B.M. Recorded in book 5-R, page 45
- #15-Northwest Sec. 26, T. 41 N, R. 11 west S.R.B.M. Recorded in book 5-R, page 46

RECEIVED

B.L.M. AZ STATE OFFICE

OCT 12 1979

Mining Claim situated in

the unknown Mining District, County of Mohave

State of Arizona PHOENIX, ARIZONA

(2) Such expenditure was made by or at the expense of W.D. Grear, Nicholas Baxter, et al

the owners of the claims for the purpose of complying with the laws of the United States and of the State of Arizona pertaining to annual assessment work.

(3) The labor or improvements so performed or made during said assessment year are as follows: assessment work, improvements and stripping overburden

W. B. Baxter  
(Signature of Affiant)

Residing at \_\_\_\_\_

Subscribed and Sworn to before me

AUG 12 1965

Eldon E. Whalen  
ELDON E. WHALEN

My Commission Expires April 11, 1969

Referred to and See Reverse Side.

RECORDING REQUESTED BY

AND WHEN RECORDED MAIL TO

Name  
Street  
Address  
City  
State

(SPACE ABOVE THIS LINE FOR RECORDER'S USE)

# PROOF OF ANNUAL LABOR

LODE OR PLACER!

STATE OF California } ss.  
COUNTY OF Los Angeles

N. G. Baxter, being first duly sworn, deposes and says:

(1) At least One Hundred dollars (\$100.00) Dollars

worth of labor or improvements was performed or made during the assessment year beginning 12 o'clock noon of the first day of Sept., 1964 and ending on 12 o'clock noon of the first day of Sept., 1965 - upon

~~the~~ or for each of the following named mining claims, Gypsum Hills placer claims:

- #16-Northeast 1/4 Sec. 27, T. 41 N, R. 11 west, S.R.B.M. Recorded in book 5-R, page 47,
- #17-Southeast 1/4 Sec. 27, T. 41 N, R. 11 west, S.R.B.M. Recorded in book 5-R, page 48,
- #18-Southwest 1/4 Sec. 27, T. 41 N, R. 11 west, S.R.B.M. Recorded in book 5-R, page 49,
- #19-Northwest 1/4 Sec. 27, T. 41 N, R. 11 west, S.R.B.M. Recorded in book 5-R, page 50,
- #20-Northeast 1/4 Sec. 28, T. 41 N, R. 11 west, S.R.B.M. Recorded in book 5-R, page 51,
- #21-Southeast 1/4 Sec. 28, T. 41 N, R. 11 west, S.R.B.M. Recorded in book 5-R, page 52,
- #22-Southwest 1/4 Sec. 28, T. 41 N, R. 11 west, S.R.B.M. Recorded in book 5-R, page 53,
- #23-Northwest 1/4 Sec. 28, T. 41 N, R. 11 west, S.R.B.M. Recorded in book 5-R, page 54,
- #24-Northeast 1/4 Sec. 33, T. 41 N, R. 11 west, S.R.B.M. Recorded in book 5-R, page 55,
- #25-Southeast 1/4 Sec. 33, T. 41 N, R. 11 west, S.R.B.M. Recorded in book 5-R, page 56,
- #26-Southwest 1/4 Sec. 33, T. 41 N, R. 11 west, S.R.B.M. Recorded in book 5-R, page 57,
- #27-Northwest 1/4 Sec. 33, T. 41 N, R. 11 west, S.R.B.M. Recorded in book 5-R, page 58,

RECEIVED  
B.L.M. AZ STATE OFFICE

OCT 12 1979

10:00 A.M.

Mining Claims situated in

the unknown **PHOENIX, ARIZONA** Mining District, County of Mohave,  
State of Arizona

(2) Such expenditure was made by or at the expense of W.D. Greer, Nicholas Baxter, et al

the owners of the claims for the purpose of complying with the laws of the United States and of the State of Arizona pertaining to annual assessment work.

(3) The labor or improvements so performed or made during said assessment year are as follows:  
Road work, improvements and stripping overburden.

N. G. Baxter  
(Signature of Assant)

Residing at \_\_\_\_\_

Subscribed and Sworn to before me  
AUG 12 1965 19\_\_\_\_

Eldon E. Whalen  
ELDON E. WHALEN  
My Commission Expires April 11, 1969  
NAME (TYPED OR PRINTED)  
Notary Public in and for said State.  
(Seal)

Footnotes 1 and 2: See Reverse Side.

RECORDING REQUESTED BY

136515

INDEXED

AND WHEN RECORDED MAIL TO

Filed and Recorded at Request of W.D. Greer

JUL 6 1964 11:00 a.m. Past 10 o'clock a.m.

in Book 1 of PROOF OF LABOR, Page 447

of Mohave County, Arizona.

Name  
Address  
City  
State

W.D. Greer  
4037 Bandini Blvd.  
Los Angeles, Calif.

By Ray B. Smith  
Deputy Recorder Recorder

PHOTO COPIED

(SPACE ABOVE THIS LINE FOR RECORDER'S USE)

# PROOF OF ANNUAL LABOR

## LODE OR PLACER

STATE OF Arizona

COUNTY OF Mohave

N. G. Baxter

being first duly sworn, deposes and says:

(1) At least One Hundred dollars (\$100.00) Dollars

worth of labor or improvements was performed or made during the assessment year beginning 12 o'clock noon of the first day of Sept., 1963 and ending on 12 o'clock noon of the first day of Sept., 1964 upon ~~the~~ or for each of the following named mining claims, Tip Top placer claims:

- #1-Southeast 1/4 Sec. 14, T. 40 N, R. 12 west, S.R.B.M. Recorded in book 5-R, page 196,
- #2-Northeast 1/4 Sec. 13, T. 40 N, R. 12 west, S.R.B.M. Recorded in book 5-R, page 197,
- #3-Southwest 1/4 Sec. 13, T. 40 N, R. 12 west, S.R.B.M. Recorded in book 5-R, page 198,
- #4-Northwest 1/4 Sec. 13, T. 40 N, R. 12 west, S.R.B.M. Recorded in book 5-R, page 199,
- #5-Northwest 1/4 Sec. 7, T. 40 N, R. 11 west, S.R.B.M. Recorded in book 5-R, page 200,
- #6-Southwest 1/4 Sec. 6, T. 40 N, R. 11 west, S.R.B.M. Recorded in book 5-R, page 201,
- #7-Southeast 1/4 Sec. 6, T. 40 N, R. 11 west, S.R.B.M. Recorded in book 5-R, page 202,
- #8-Northeast 1/4 Sec. 6, T. 40 N, R. 11 west, S.R.B.M. Recorded in book 5-R, page 203,
- #9-Northeast 1/4 Sec. 5, T. 40 N, R. 11 west, S.R.B.M. Recorded in book 5-R, page 204,
- #10-Southeast 1/4 Sec. 5, T. 40 N, R. 11 west, S.R.B.M. Recorded in book 5-R, page 205,
- #11-Southwest 1/4 Sec. 5, T. 40 N, R. 11 west, S.R.B.M. Recorded in book 5-R, page 206,
- #12-Northwest 1/4 Sec. 5, T. 40 N, R. 11 west, S.R.B.M. Recorded in book 5-R, page 207,

RECEIVED  
B.L.M. AZ STATE OFFICE

OCT 12 1979

Mining Claim 8 situated in

the unknown 10:00 A.M. Mining District, County of Mohave,  
State of Arizona PHOENIX, ARIZONA

(2) Such expenditure was made by or at the expense of N.D. Greer, Nicholas Baxter, et al

the owners of the claims for the purpose of complying with the laws of the United States and of the State of Arizona pertaining to annual assessment work.

(3) The labor or improvements so performed or made during said assessment year are as follows:  
Road work, improvements and stripping overburden.

STATE OF CALIFORNIA)  
COUNTY OF LOS ANGELES)

N. G. Baxter  
(Signature of Affiant)

Residing at Premium Oil Motel  
St. George, Utah

Subscribed and Sworn to before me

this 2nd day of July 1964

Footnotes 1 and 2: See Reverse Side.

(Seal)

Eldon E. Galen  
MY COMMISSION EXPIRES APRIL 27, 1965  
NAME (TYPED OR PRINTED)  
Notary Public in and for said State.

A M C 74022



RECORDING REQUESTED BY

136516 INDEXED

AND WHEN RECORDED MAIL TO

Filed and Recorded at Request of W.D. Greer  
JUL 6 1964 Min. Dist. 10 o'clock a.

W.D. Greer  
4037 Bandini Blvd.  
Los Angeles, Calif.

PROOF OF LABOR Page 448  
Records of Mohave County, Arizona.  
By W.D. Greer Deputy Recorder  
Ray B. White Recorder

PHOTO COPIED

(SPACE ABOVE THIS LINE FOR RECORDER'S USE)

# PROOF OF ANNUAL LABOR

LODE OR PLACER!

STATE OF Arizona  
COUNTY OF Mohave

N. G. Baxter, being first duly sworn, deposes and says:

(1) At least One Hundred dollars (\$100.00) Dollars worth of labor or improvements was performed or made during the assessment year beginning 12 o'clock noon of the first day of Sept., 1963 and ending on 12 o'clock noon of the first day of Sept., 1964 upon ~~the~~ or for each of the following named mining claims, Tip Top placer claims:

- #13-Northeast Sec. 4, T. 40 N, R. 11 west, S.R.B.M. Recorded in book 5-R, page 208,
- #14-Southeast Sec. 4, T. 40 N, R. 11 west, S.R.B.M. Recorded in book 5-R, page 209,
- #15-Southwest Sec. 4, T. 40 N, R. 11 west, S.R.B.M. Recorded in book 5-R, page 210,
- #16-Northwest Sec. 4, T. 40 N, R. 11 west, S.R.B.M. Recorded in book 5-R, page 211,
- #17-Northeast Sec. 33, T. 41 N, R. 11 west, S.R.B.M. Recorded in book 5-R, page 212,
- #18-Southeast Sec. 33, T. 41 N, R. 11 west, S.R.B.M. Recorded in book 5-R, page 213,
- #19-Southwest Sec. 33, T. 41 N, R. 11 west, S.R.B.M. Recorded in book 5-R, page 214,
- #20-Northwest Sec. 33, T. 41 N, R. 11 west, S.R.B.M. Recorded in book 5-R, page 215,
- #21-Northeast Sec. 34, T. 41 N, R. 11 west, S.R.B.M. Recorded in book 5-R, page 216,
- #22-Southeast Sec. 34, T. 41 N, R. 11 west, S.R.B.M. Recorded in book 5-R, page 217,
- #23-Southwest Sec. 34, T. 41 N, R. 11 west, S.R.B.M. Recorded in book 5-R, page 218,
- #24-Northwest Sec. 34, T. 41 N, R. 11 west, S.R.B.M. Recorded in book 5-R, page 219,

RECEIVED  
B.L.M. AZ STATE OFFICE

OCT 12 1979

Mining Claims situated in the unknown 10:00 A.M. Mining District, County of Mohave State of Arizona  
PHOENIX, ARIZONA

(2) Such expenditure was made by or at the expense of W.D. Greer, Nicholas Baxter, et al the owners of the claims for the purpose of complying with the laws of the United States and of the State of Arizona pertaining to annual assessment work.

(3) The labor or improvements so performed or made during said assessment year are as follows:  
Road work, improvements and stripping overburden.

STATE OF CALIFORNIA)  
COUNTY OF LOS ANGELES)

N. G. Baxter  
(Signature of Affiant)  
Residing at Premium Oil Motel  
St. George, Utah

Subscribed and Sworn to before me  
this 2nd day of July, 1964

Eldone Whalen  
ELDONE WHALEN  
MY COMMISSION EXPIRES APRIL 11, 1965  
Notary Public in and for said State.

Footnotes 1 and 2: See Reverse Side.

(Seal)

RECORDING REQUESTED

136518

INDEXED  
PHOTO COPIED

AND WHEN RECORDED MAIL TO

Book of Records of W.D. Greer  
No. 10 of Book A  
Records of PROOF OF LABOR Page 450  
Agg B. Smith  
Recorder

W.D. Greer  
4037 Bandini Blvd.  
Los Angeles, Calif.

(SPACE ABOVE THIS LINE FOR RECORDER'S USE)

# PROOF OF ANNUAL LABOR

LODE OR PLACER

STATE OF Arizona } ss.  
COUNTY OF Mohave

N.G. Baxter, being first duly sworn, deposes and says:

(1) At least One Hundred dollars (\$ 100.00 ) Dollars

worth of labor or improvements was performed or made during the assessment year beginning 12 o'clock noon of the first day of Sept., 1963 and ending on 12 o'clock noon of the first day of Sept., 1964 upon

me or for each of the following named mining claims, Cypsum Town placer claims:

- #1-Northeast 1/4 Sec. 26, T. 41 N, R. 12 west, S.R.B.M. Recorded in book 5-Q, page 483,
- #2-Southeast 1/4 Sec. 26, T. 41 N, R. 12 west, S.R.B.M. Recorded in book 5-Q, page 484,
- #3-Southwest 1/4 Sec. 26, T. 41 N, R. 12 west, S.R.B.M. Recorded in book 5-Q, page 485,
- #4-Northwest 1/4 Sec. 26, T. 41 N, R. 12 west, S.R.B.M. Recorded in book 5-Q, page 486,
- #5-Northeast 1/4 Sec. 25, T. 41 N, R. 12 west, S.R.B.M. Recorded in book 5-Q, page 487,
- #6-Southeast 1/4 Sec. 25, T. 41 N, R. 12 west, S.R.B.M. Recorded in book 5-Q, page 488,
- #7-Southwest 1/4 Sec. 25, T. 41 N, R. 12 west, S.R.B.M. Recorded in book 5-Q, page 489,
- #8-Northwest 1/4 Sec. 25, T. 41 N, R. 12 west, S.R.B.M. Recorded in book 5-Q, page 490,
- #9-Northeast 1/4 Sec. 35, T. 41 N, R. 12 west, S.R.B.M. Recorded in book 5-Q, page 491,
- #10-Southeast 1/4 Sec. 35, T. 41 N, R. 12 west, S.R.B.M. Recorded in book 5-Q, page 492,
- #11-Southwest 1/4 Sec. 35, T. 41 N, R. 12 west, S.R.B.M. Recorded in book 5-Q, page 493,
- #12-Northwest 1/4 Sec. 35, T. 41 N, R. 12 west, S.R.B.M. Recorded in book 5-Q, page 494,
- #17-Northeast 1/4 Sec. 11, T. 40 N, R. 12 west, S.R.B.M. Recorded in book 5-Q, page 495,

RECEIVED  
B.L.M. AZ STATE OFFICE

OCT 12 1979

Mining Claims<sup>s</sup> situated in

the unknown Mining District, County of Mohave,

State of Arizona 10:00 A.M.

PHOENIX, ARIZONA

(2) Such expenditure was made by or at the expense of W.D. Greer, Nicholas Baxter, et al

the owners of the claim<sup>s</sup> for the purpose of complying with the laws of the United States and of the State of Arizona pertaining to annual assessment work.

(3) The labor or improvements so performed or made during said assessment year are as follows:  
Road work, improvements and stripping overburden.

STATE OF CALIFORNIA )  
COUNTY OF LOS ANGELES )

N. G. Baxter  
(Signature of Assant)

Residing at Premium Oil Motel  
St. George, Utah

Subscribed and Sworn to before me

2nd day of July 1964, 19

Eldon E. Whalen  
ELDON E. WHALEN  
Notary Public in and for said State

Footnotes 1 and 2: See Reverse Side.

(Seal)

8 pt. type or larger

RECORDING REQUESTED BY

AND WHEN RECORDED MAIL TO

W.D.Greer  
4037 Bendini Blvd.  
Los Angeles, Calif.

30028

136519 PHOTO COPIED

and Recorded at Request of Sh. P. Greer

JUL 6 1964 Min. Part 10 o'clock A.

in book of PROOF OF LABOR page 451  
Records of Mohave Co.

Deputy Recorder

Recorder

(SPACE ABOVE THIS LINE FOR RECORDER'S USE)

# PROOF OF ANNUAL LABOR

LODE OR PLACER!

STATE OF Arizona

COUNTY OF Mohave

N.G. Baxter

being first duly sworn, deposes and says:

(1) At least One Hundred dollars (\$100.00) Dollars

worth of labor or improvements was performed or made during the assessment year beginning 12 o'clock noon of the first day of Sept, 1963 and ending on 12 o'clock noon of the first day of Sept, 1964 upon

the or for each of the following named mining claims, Gypsum Town placer claims:

- #18-Southeast 1/4 Sec. 11, T. 40 N, R. 12 west, S.R.B.M. Recorded in book 5-Q, page 496,
- #19-Southwest 1/4 Sec. 11, T. 40 N, R. 12 west, S.R.B.M. Recorded in book 5-Q, page 497,
- #20-Northwest 1/4 Sec. 11, T. 40 N, R. 12 west, S.R.B.M. Recorded in book 5-Q, page 498,
- #21-Northwest 1/4 Sec. 14, T. 40 N, R. 12 west, S.R.B.M. Recorded in book 5-Q, page 499,
- #22-Northeast 1/4 Sec. 15, T. 40 N, R. 12 west, S.R.B.M. Recorded in book 5-Q, page 500,
- #23-Southeast 1/4 Sec. 15, T. 40 N, R. 12 west, S.R.B.M. Recorded in book 5-R, page 1,
- #24-Southwest 1/4 Sec. 15, T. 40 N, R. 12 west, S.R.B.M. Recorded in book 5-R, page 2,
- #25-Northwest 1/4 Sec. 15, T. 40 N, R. 12 west, S.R.B.M. Recorded in book 5-R, page 3,
- #26-Northeast 1/4 Sec. 21, T. 40 N, R. 12 west, S.R.B.M. Recorded in book 5-R, page 4,
- #27-Southeast 1/4 Sec. 21, T. 40 N, R. 12 west, S.R.B.M. Recorded in book 5-R, page 5,
- #28-Northeast 1/4 Sec. 22, T. 40 N, R. 12 west, S.R.B.M. Recorded in book 5-R, page 6,
- #29-Southeast 1/4 Sec. 22, T. 40 N, R. 12 west, S.R.B.M. Recorded in book 5-R, page 7,
- #30-Southwest 1/4 Sec. 22, T. 40 N, R. 12 west, S.R.B.M. Recorded in book 5-R, page 8,

RECEIVED

B.L.M. AZ STATE OFFICE

OCT 12 1979

Mining Claim 3 situated in

the unknown

10:00 A.M. Mining District, County of Mohave

State of Arizona

PHOENIX, ARIZONA

(2) Such expenditure was made by or at the expense of W.D.Greer, Nicholas Baxter, et al

the owner\_s of the claim\_s for the purpose of complying with the laws of the United States and of the State of Arizona pertaining to annual assessment work.

(3) The labor or improvements so performed or made during said assessment year are as follows:  
Road work, improvements and stripping overburden.

STATE OF CALIFORNIA)  
COUNTY OF LOS ANGELES)

N. G. Baxter  
(Signature of Assessor)

Residing at Premium oil motel  
H. George, Utah

Subscribed and Sworn to before me

this 2nd day of July 64

Footnotes 1 and 2: See Reverse Side.

(Seal)

ELIZABETH WILKINSON  
NOTARY PUBLIC  
MY COMMISSION EXPIRES APRIL 1, 1965

NAME (TYPED OR PRINTED)  
Notary Public in and for said State.

RECORDING REQUESTED BY

136520

INDEXED  
PHOTO COPIED

AND WHEN RECORDED MAIL TO

Filed and Recorded at Request of W.D. Greer  
JUL 6 1964 Min. Post 10 o'clock a.

In book 4 of PROOF OF LABOR, Page 452  
Records of Mohave County, Arizona.

Name  
Street  
City  
State

W.D. Greer  
4037 Bandini Blvd.  
Los Angeles, Calif.

By \_\_\_\_\_  
Deputy Recorder

Ray R. Smith  
Recorder

(SPACE ABOVE THIS LINE FOR RECORDER'S USE)

# PROOF OF ANNUAL LABOR

LODE OR PLACER

STATE OF Arizona } ss.  
COUNTY OF Mohave

N.G. Baxter being first duly sworn, deposes and says:

(1) At least One Hundred dollars (\$100.00) Dollars worth of labor or improvements was performed or made during the assessment year beginning 12 o'clock noon of the first day of Sept., 1963 and ending on 12 o'clock noon of the first day of Sept., 1964 upon ~~the~~ or for each of the following named mining claims, Gypsum Town placer claims;

- #31-Northwest 1/4 Sec. 22, T. 40 N, R. 12 west, S.R.B.M. Recorded in book 5-R, page 9,
- #32-Northwest 1/4 Sec. 27, T. 40 N, R. 12 west, S.R.B.M. Recorded in book 5-R, page 10,
- #33-Southwest 1/4 Sec. 27, T. 40 N, R. 12 west, S.R.B.M. Recorded in book 5-R, page 11,
- #34-Northeast 1/4 Sec. 28, T. 40 N, R. 12 west, S.R.B.M. Recorded in book 5-R, page 12,
- #35-Southeast 1/4 Sec. 28, T. 40 N, R. 12 west, S.R.B.M. Recorded in book 5-R, page 13,
- #45-Northeast 1/4 Sec. 3, T. 40 N, R. 12 west, S.R.B.M. Recorded in book 5-R, page 220,
- #46-Southeast 1/4 Sec. 3, T. 40 N, R. 12 west, S.R.P.M. Recorded in book 5-R, page 221,
- #47-Southwest 1/4 Sec. 3, T. 40 N, R. 12 west, S.R.B.M. Recorded in book 5-R, page 222,
- #48-Northwest 1/4 Sec. 3, T. 40 N, R. 12 west, S.R.B.M. Recorded in book 5-R, page 223,
- #49-Northeast 1/4 Sec. 10, T. 40 N, R. 12 west, S.R.B.M. Recorded in book 5-R, page 224,
- #50-Southeast 1/4 Sec. 10, T. 40 N, R. 12 west, S.R.P.M. Recorded in book 5-R, page 225,
- #51-Southwest 1/4 Sec. 10, T. 40 N, R. 12 west, S.R.B.M. Recorded in book 5-R, page 226,
- #52-Northwest 1/4 Sec. 10, T. 40 N, R. 12 west, S.R.B.M. Recorded in book 5-R, page 227,

RECEIVED  
B.L.M. AZ STATE OFFICE

Mining Claims situated in

the unknown Mining District, County of Mohave  
State of Arizona  
OCT 12 1979 10:00 A.M.  
PHOENIX, ARIZONA

(2) Such expenditure was made by or at the expense of W.D. Greer, Nicholas Baxter, et al

the owners of the claims for the purpose of complying with the laws of the United States and of the State of Arizona pertaining to annual assessment work.

(3) The labor or improvements so performed or made during said assessment year are as follows:  
Road work, improvements and stripping overburden.

STATE OF CALIFORNIA )  
COUNTY OF LOS ANGELES )

N. G. Baxter  
(Signature of Affiant)

Residing at Premium Oil Motel  
St. George, Utah

Subscribed and Sworn to before me  
this second day of July, 1964

Ray R. Smith  
NOTARY PUBLIC  
MY COMMISSION EXPIRES APRIL 15, 1965  
NAME (TYPED OR PRINTED)  
Notary Public in and for said State

Footnotes 1 and 2: See Reverse Side.

(Seal)

RECORDING REQUESTED BY

AND WHEN RECORDED MAIL TO

W.D.Greer  
4037 Bandini Blvd.  
Los Angeles, Calif.  
90023

136512

INDEXED

Filed and Recorded at Request of W.D. Greer

JUL 6 1964 Min. Past 10<sup>00</sup> o'clock a.

in book W.D. PROOF OF LABOR Page 444  
of Mohave County, Arizona

By [Signature]  
Deputy Recorder Recorder

PHOTO COPIED

(SPACE ABOVE THIS LINE FOR RECORDER'S USE)

# PROOF OF ANNUAL LABOR

RECEIVED  
LODE OR PLACER  
B.L.M. AZ STATE OFFICE

STATE OF Arizona

COUNTY OF Mohave

OCT 12 1979

N. G. Baxter 10:00 A.M. being first duly sworn, deposes and says:

(1) At least One Hundred dollars PHOENIX, ARIZONA (\$100.00) Dollars

worth of labor or improvements was performed or made during the assessment year beginning 12 o'clock  
noon of the first day of Sept., 1963 and ending on 12 o'clock noon of the first day of Sept., 1964 upon

~~the~~ or for each of the following named mining claims, Gypsum City placer claims:

- #1-Northwest 1/4 Sec. 8, T. 41 N, R. 12 west, S.R.B.M. Recorded in book 5-R, page 77,
- #2-Southwest 1/4 Sec. 8, T. 41 N, R. 12 west, S.R.B. Recorded in book 5-R, page 78,
- #3-Southeast 1/4 Sec. 7, T. 41 N, R. 12 west, S.R.B.M. Recorded in book 5-R, page 79,
- #4-Southwest 1/4 Sec. 7, T. 41 N, R. 12 west, S.R.B. Recorded in book 5-R, page 80,
- #5-Northeast 1/4 Sec. 18, T. 41 N, R. 12 west, S.R.B.M. Recorded in book 5-R, page 81,
- #6-Southeast 1/4 Sec. 18, T. 41 N, R. 12 west, S.R.B.M. Recorded in book 5-R, page 82,
- #7-Southwest 1/4 Sec. 18, T. 41 N, R. 11 west, S.R.B.M. Recorded in book 5-R, page 83,
- #8-Northwest 1/4 Sec. 18, T. 41 N, R. 12 west, S.R.B.M. Recorded in book 5-R, page 84,
- #9-Northeast 1/4 Sec. 19, T. 41 N, R. 12 west, S.R.B.M. Recorded in book 5-R, page 85,
- #10-Southeast 1/4 Sec. 19, T. 41 N, R. 12 west, S.R.B.M. Recorded in book 5-R, page 86,
- #11-Southwest 1/4 Sec. 19, T. 41 N, R. 12 west, S.R.B.M. Recorded in book 5-R, page 87,
- #12-Northwest 1/4 Sec. 19, T. 41 N, R. 12 west, S.R.B.M. Recorded in book 5-R, page 88,
- #13-Southwest 1/4 Sec. 20, T. 41 N, R. 12 west, S.R.B.M. Recorded in book 5-R, page 89,
- #14-Southeast 1/4 Sec. 24, T. 41 N, R. 13 west, S.R.B.M. Recorded in book 5-R, page 90,
- #15-Northeast 1/4 Sec. 24, T. 41 N, R. 13 west, S.R.B.M. Recorded in book 5-R, page 91,
- #16-Southeast 1/4 Sec. 13, T. 41 N, R. 13 west, S.R.B.M. Recorded in book 5-R, page 92,
- #17-Southwest 1/4 Sec. 13, T. 41 N, R. 13 west, S.R.B.M. Recorded in book 5-R, page 93,
- #18-Northeast 1/4 Sec. 13, T. 41 N, R. 13 west, S.R.B.M. Recorded in book 5-R, page 94,

the unknown Mining District, County of Mohave  
State of Arizona

(2) Such expenditure was made by or at the expense of W.D. Greer, Nicholas Baxter, et al

the owners of the claim and for the purpose of complying with the laws of the United States and of the State  
of Arizona pertaining to annual assessment work.

(3) The labor or improvements so performed or made during said assessment year are as follows:  
Road work, improvements and stripping overburden.

N. G. Baxter  
(Signature of Assent)

Residing at Premium Oil Motel  
St. George, Utah

STATE OF CALIFORNIA)  
COUNTY OF LOS ANGELES)

Subscribed and Sworn to before me

this 2nd day of July, 1964

NAME (TYPED OR PRINTED)  
Notary Public in and for said State.

(Seal)

8 pt. type or larger

RECORDING REQUESTED BY

AND WHEN RECORDED MAIL TO

Name W.D. Greer  
Street Address 4037 Bandini Blvd.  
City & State Los Angeles, Calif.  
90020

Filed and Recorded at Request of 136513  
W.D. Greer  
JUL 6 1964 Min. Fee 20.00 o'clock a  
in book W.D. Greer of PROOF OF LABOR  
Records of Mohave County, Arizona. Page 445  
By Agg B. Baxter  
Deputy Recorder Recorder

PHOTO COPIED  
(SPACE ABOVE THIS LINE FOR RECORDER'S USE)

# PROOF OF ANNUAL LABOR

LODE OR PLACER:

STATE OF Arizona } ss.  
COUNTY OF Mohave

N. G. Baxter being first duly sworn, deposes and says:

(1) At least One Hundred dollars (\$ 100.00 ) Dollars

worth of labor or improvements was performed or made during the assessment year beginning 12 o'clock noon of the first day of Sept., 1963 - and ending on 12 o'clock noon of the first day of Sept., 1964 - upon ~~the~~ or for each of the following named mining claims, Gypsum Hills placer claims:

- #1-Northwest Sec. 11, T. 41 N, R. 11 west, S.R.B.M. Recorded in book 5-R, page 33,
- #2-Southwest Sec. 11, T. 41 N, R. 11 west, S.R.B.M. Recorded in book 5-R, page 34,
- #3-Northeast Sec. 15, T. 41 N, R. 11 west S.R.B.M. Recorded in book 5-R, page 35,
- #4-Southeast Sec. 15, T. 41 N, R. 11 west S.R.B.M. Recorded in book 5-R, page 36,
- #5-Southwest Sec. 15, T. 41 N, R. 11 west S.R.B.M. Recorded in book 5-R, page 37,
- #7-Northeast Sec. 22, T. 41 N, R. 11 west S.R.B.M. Recorded in book 5-R, page 38,
- #8-Southeast Sec. 22, T. 41 N, R. 11 west S.R.B.M. Recorded in book 5-R, page 39,
- #9-Southwest Sec. 22, T. 41 N, R. 11 west S.R.B.M. Recorded in book 5-R, page 40,
- #10-Northwest Sec. 22, T. 41 N, R. 11 west S.R.B.M. Recorded in book 5-R, page 41,
- #11-Northwest Sec. 23, T. 41 N, R. 11 west S.R.B.M. Recorded in book 5-R, page 42,
- #12-Southwest Sec. 23, T. 41 N, R. 11 west S.R.B.M. Recorded in book 5-R, page 43,
- #13-Southeast Sec. 23, T. 41 N, R. 11 west S.R.B.M. Recorded in book 5-R, page 44,
- #14-Northeast Sec. 26, T. 41 N, R. 11 west S.R.B.M. Recorded in book 5-R, page 45,
- #15-Northwest Sec. 26, T. 41 N, R. 11 west S.R.B.M. Recorded in book 5-R, page 46,

Mining Claim A situated in the unknown Mining District, County of Mohave, State of Arizona

(2) Such expenditure was made by or at the expense of W.D. Greer, Nicholas Baxter, et al

the owner s of the claim s for the purpose of complying with the laws of the United States and of the State of Arizona pertaining to annual assessment work.

(3) The labor or improvements so performed or made during said assessment year are as follows:  
Road work, improvements and stripping overburden

N. G. Baxter  
(Signature of Affiant)

Residing at Premium Oil Motel  
St. George, Utah

STATE OF CALIFORNIA )  
COUNTY OF LOS ANGELES )

Subscribed and Sworn to before me

this 2nd day of July, 19 64

Footnotes 1 and 2: See Reverse Side.

(Seal)

E. DORNE WHALEN  
MY COMMISSION EXPIRES APRIL 11, 1965  
(NAME TYPED OR PRINTED)  
Notary Public in and for said State.

RECEIVED  
R.I.M. AZ STATE OFFICE  
OCT 12 1979  
10:00 A.M.  
PHOENIX, ARIZONA

A MC 74022

AND WHEN RECORDED MAIL TO

Filed and Recorded at Request of W.D. Greer  
JUL 6 1964 10<sup>00</sup> o'clock a. M.

in book # of PROOF OF LABOR Page 446  
Records of Mohave County, Arizona.

Name W.D. Greer  
Street Address 4037 Bandini Blvd.  
City & State Los Angeles, California

By Ray B. Smith  
Deputy Recorder Recorder

00023

PHOTO COPIED INDEXED

(SPACE ABOVE THIS LINE FOR RECORDER'S USE)

PROOF OF ANNUAL LABOR

RECEIVED  
B.L.M. AZ STATE OFFICE

LODE OR PLACER

OCT 12 1979

STATE OF Arizona } ss.  
COUNTY OF Mohave

10:00 A.M.  
PHOENIX, ARIZONA

N. G. Baxter, being first duly sworn, deposes and says:

(1) At least One Hundred dollars (\$100.00) Dollars

worth of labor or improvements was performed or made during the assessment year beginning 12 o'clock noon of the first day of Sept., 1963 and ending on 12 o'clock noon of the first day of Sept., 1964 - upon

~~the~~ or for each of the following named mining claims, Gypsum Hills placer claims:

- #16-Northeast 1/4 Sec. 27, T. 41 N, R. 11 west, S.R.B.M. Recorded in book 5-R, page 47,
- #17-Southeast 1/4 Sec. 27, T. 41 N, R. 11 west, S.R.B.M. Recorded in book 5-R, page 48,
- #18-Southwest 1/4 Sec. 27, T. 41 N, R. 11 west, S.R.B.M. Recorded in book 5-R, page 49,
- #19-Northwest 1/4 Sec. 27, T. 41 N, R. 11 west, S.R.B.M. Recorded in book 5-R, page 50,
- #20-Northeast 1/4 Sec. 28, T. 41 N, R. 11 west, S.R.B.M. Recorded in book 5-R, page 51,
- #21-Southeast 1/4 Sec. 28, T. 41 N, R. 11 west, S.R.B.M. Recorded in book 5-R, page 52,
- #22-Southwest 1/4 Sec. 28, T. 41 N, R. 11 west, S.R.B.M. Recorded in book 5-R, page 53,
- #23-Northwest 1/4 Sec. 28, T. 41 N, R. 11 west, S.R.B.M. Recorded in book 5-R, page 54,
- #24-Northeast 1/4 Sec. 33, T. 41 N, R. 11 west, S.R.B.M. Recorded in book 5-R, page 55,
- #25-Southeast 1/4 Sec. 33, T. 41 N, R. 11 west, S.R.B.M. Recorded in book 5-R, page 56,
- #26-Southwest 1/4 Sec. 33, T. 41 N, R. 11 west, S.R.B.M. Recorded in book 5-R, page 57,
- #27-Northwest 1/4 Sec. 33, T. 41 N, R. 11 west, S.R.B.M. Recorded in book 5-R, page 58,

Mining Claim~~s~~ situated in

the unknown Mining District, County of Mohave

State of Arizona

(2) Such expenditure was made by or at the expense of W.D. Greer, Nicholas Baxter, et al

the owner~~s~~ of the claim~~s~~ for the purpose of complying with the laws of the United States and of the State of Arizona pertaining to annual assessment work.

(3) The labor or improvements so performed or made during said assessment year are as follows:

Road work, improvements and stripping overburden.

N. G. Baxter  
(Signature of Affiant)

Residing at Premium Air Motel  
St. George, Utah

STATE OF CALIFORNIA )  
COUNTY OF LOS ANGELES )

Subscribed and Sworn to before me

this 2nd day of July 1964

Edone Whalen  
EDONE WHALEN  
MY COMMISSION EXPIRES APRIL 11, 1965  
NAME TYPED OR PRINTED  
Notary Public in and for said State

Footnotes 1 and 2: See Reverse Side.

(Seal)

RECORDING REQUESTED BY

136517

INDEXED

AND WHEN RECORDED MAIL TO

Filed and Recorded at Request of W.D. Greer

JUL 6 1964 Min. Past 10 o'clock A

in book PROOF OF LABOR, Page 449

Records of Arizona

W.D. Greer  
4037 Bandini Blvd.  
Los Angeles, Calif.  
90023

By [Signature]  
Deputy Recorder Recorder

PHOTO COPIED

(SPACE ABOVE THIS LINE FOR RECORDER'S USE)

RECEIVED

PROOF OF ANNUAL LABOR STATE OFFICE

LODE OR PLACER

OCT 12 1979

STATE OF Arizona  
COUNTY OF Mohave

10:00 A.M.  
PHOENIX, ARIZONA

N.G. Baxter, being first duly sworn, deposes and says:

(1) At least One Hundred dollars (\$ 100.00) Dollars

worth of labor or improvements was performed or made during the assessment year beginning 12 o'clock noon of the first day of Sept., 1963 and ending on 12 o'clock noon of the first day of Sept., 1964 upon

~~the~~ or for each of the following named mining claims, Gypsum Dome placer claims:

- #1-Northeast 1/2 Sec.3, T.41 N, R. 11 west, S.R.B.M. Recorded in book 5-R, page 14,
- #2-Southeast 1/2 Sec.3, T.41 N, R. 11 west, S.R.B.M. Recorded in book 5-R, page 15,
- #3-Southwest 1/2 Sec.3, T.41 N, R. 11 west, S.R.B.M. Recorded in book 5-R, page 16,
- #4-Southeast 1/2 Sec.9, T. 41 N, R. 11 west, S.R.B.M. Recorded in book 5-R, Page 17,
- #9-Northeast 1/2 Sec.20, T. 41 N, R. 11 west, S.R.B.M. Recorded in book 5-R, page 18,
- #10-Southeast 1/2 Sec.20, T. 41 N, R. 11 west, S.R.B.M. Recorded in book 5-R, page 19,
- #11-Southwest 1/2 Sec.20, T. 41 N, R. 11 west, S.R.B.M. Recorded in book 5-R, page 20,
- #12-Northwest 1/2 Sec.20, T. 41 N, R. 11 west, S.R.P.M. Recorded in book 5-R, page 21,
- #13-Northwest 1/2 Sec.21, T. 41 N, R. 11 west, S.R.B.M. Recorded in book 5-R, page 22,
- #14-Northeast 1/2 Sec.21, T. 41 N, R. 11 west, S.R.B.M. Recorded in book 5-R, page 23,
- #15-Southeast 1/2 Sec.21, T. 41 N, R. 11 west, S.R.B.M. Recorded in book 5-R, page 24,
- #16-Southwest 1/2 Sec.21, T. 41 N, R. 11 west, S.R.B.M. Recorded in book 5-R, page 25,
- #17-Northeast 1/2 Sec.19, T. 41 N, R. 11 west, S.R.B.M. Recorded in book 5-R, page 26,
- #18-Southeast 1/2 Sec.19, T. 41 N, R. 11 west, S.R.B.M. Recorded in book 5-R, page 27,
- #19-Southwest 1/2 Sec.19, T. 41 N, R. 11 west, S.R.B.M. Recorded in book 5-R, page 28,
- #20-Northeast 1/2 Sec.30, T. 41 N, R. 11 west, S.R.B.M. Recorded in book 5-R, page 29,
- #21-Southeast 1/2 Sec.30, T. 41 N, R. 11 west, S.R.B.M. Recorded in book 5-R, page 30,
- #22-Southwest 1/2 Sec.30, T. 41 N, R. 11 west, S.R.P.M. Recorded in book 5-R, page 31,
- #23-Northwest 1/2 Sec.30, T. 41 N, R. 11 west, S.R.B.M. Mining Claims situated in

the Unknown recorded in book 5-R, page 32 Mining District, County of Mohave

State of Arizona

(2) Such expenditure was made by or at the expense of W.D. Greer, Nicholas Baxter, et al

the owner.s. of the claim.s. for the purpose of complying with the laws of the United States and of the State of Arizona pertaining to annual assessment work.

(3) The labor or improvements so performed or made during said assessment year are as follows: Road work, improvements and stripping overburden.

N.G. Baxter  
(Signature of Affiant)

STATE OF CALIFORNIA)  
COUNTY OF LOS ANGELES)

Residing at Premium Oil Motel  
St George, Utah

Subscribed and Sworn to before me  
this 2nd day of July 1964

[Signature]  
ELDON E. WAHLEN  
MY COMMISSION EXPIRES APRIL 31, 1965  
NAME (TYPE OR PRINTED)  
Notary Public in and for said State.

Footnotes 1 and 2: See Reverse Side.

(Seal)



RECORDING REQUESTED BY

AND WHEN RECORDED MAIL TO

Name Greer Products Co., Inc.  
Street Address 4037 Bandini Bl.  
City & State Los Angeles, Calif.

121846 INDEXED

PHOTO COPIED

Filed and Recorded at Request of N. G. Baxter  
AUG 26 1963 Min. Past 2<sup>00</sup> o'clock  
in book W. of PROOF OF LABOR, Page 70  
Records of Mohave County, Arizona.

By [Signature]  
Deputy Recorder Recorder

(SPACE ABOVE THIS LINE FOR RECORDER'S USE)

PROOF OF ANNUAL LABOR

RECEIVED  
AZ STATE OFFICE

LODE OR PLACER<sup>1</sup>

OCT 12 1979

10:00 A.M.  
PHOENIX, ARIZONA

STATE OF ~~XXXXXX~~ California } ss.  
COUNTY OF ~~XXXXXX~~ Orange }

N. G. Baxter, being first duly sworn, deposes and says:

(1) At least One Hundred dollars (\$ 100.00 ) Dollars

worth of labor or improvements was performed or made during the assessment year beginning 12 o'clock noon of the first day of Sept., 1963 and ending on 12 o'clock noon of the first day of Sept., 1963 upon ~~the~~ or for each of the following named mining claims, Gypsum Hills placer claims:

- #1-Northwest 1/4 Sec. 11, T. 41 N, R. 11 west, S.R.B.M. Recorded in book 5-R, page 33,
- #2-Southwest 1/4 Sec. 11, T. 41 N, R. 11 west, S.R.B.M. Recorded in book 5-R, page 34,
- #3-Northeast 1/4 Sec. 15, T. 41 N, R. 11 west S.R.B.M. Recorded in book 5-R, page 35,
- #4-Southeast 1/4 Sec. 15, T. 41 N, R. 11 west S.R.B.M. Recorded in book 5-R, page 36,
- #5-Southwest 1/4 Sec. 15, T. 41 N, R. 11 west S.R.B.M. Recorded in book 5-R, page 37,
- #7-Northeast 1/4 Sec. 22, T. 41 N, R. 11 west S.R.B.M. Recorded in book 5-R, page 38,
- #8-Southeast 1/4 Sec. 22, T. 41 N, R. 11 west S.R.B.M. Recorded in book 5-R, page 39,
- #9-Southwest 1/4 Sec. 22, T. 41 N, R. 11 west S.R.B.M. Recorded in book 5-R, page 40,
- #10-Northwest 1/4 Sec. 22, T. 41 N, R. 11 west S.R.B.M. Recorded in book 5-R, page 41,
- #11-Northwest 1/4 Sec. 23, T. 41 N, R. 11 west S.R.B.M. Recorded in book 5-R, page 42,
- #12-Southwest 1/4 Sec. 23, T. 41 N, R. 11 west S.R.B.M. Recorded in book 5-R, page 43,
- #13-Southeast 1/4 Sec. 23, T. 41 N, R. 11 west S.R.B.M. Recorded in book 5-R, page 44,
- #14-Northeast 1/4 Sec. 26, T. 41 N, R. 11 west S.R.B.M. Recorded in book 5-R, page 45,
- #15-Northwest 1/4 Sec. 26, T. 41 N, R. 11 west S.R.B.M. Recorded in book 5-R, page 46,

Mining Claim s situated in the unknown Mining District, County of Mohave, State of Arizona

(2) Such expenditure was made by or at the expense of W.D. Greer, Nicholas Baxter, et al

the owner s of the claim s for the purpose of complying with the laws of the United States and of the State of Arizona pertaining to annual assessment work.

(3) The labor or improvements so performed or made during said assessment year are as follows:  
Road work, improvements and stripping overburden

[Signature]  
(Signature of Affiant)

Residing at 511 W. Huepp  
Kullerton, Calif.  
Bertram Handelsman  
BERTRAM HANDELSMAN

Subscribed and Sworn to before me

August 22, 1963

Footnotes 1 and 2: See Reverse Side.

(Seal)

NAME (TYPED OR PRINTED)  
Notary Public in and for said State.

My Commission Expires Sep. 28, 1966

A M C 74022

RECORDING REQUESTED BY

AND WHEN RECORDED MAIL TO

Name Greer Products Co., Inc.  
Street Address 4037 Bandini Bl.  
City & State Los Angeles, Calif.

124847

INDEXED

PHOTO COPIED

Filed and Recorded at Request of

AUG 26 1963

Min. Past 9 o'clock a.m.

W. S. PROOF OF LABOR

Page 71

Records of Mohave County, Arizona.

By

Deputy Recorder

Recorder

(SPACE ABOVE THIS LINE FOR RECORDER'S USE)

PROOF OF ANNUAL LABOR

RECEIVED  
B.L.M. AZ STATE OFFICE

LODE OR PLACER

OCT 12 1979

STATE OF ~~Arizona~~ California } ss.  
COUNTY OF ~~Mohave~~ Orange }

10:00 A.M.  
PHOENIX, ARIZONA

N. G. Baxter

being first duly sworn, deposes and says:

(1) At least One Hundred dollars (\$100.00) Dollars

worth of labor or improvements was performed or made during the assessment year beginning 12 o'clock noon of the first day of Sept., 1962 and ending on 12 o'clock noon of the first day of Sept., 1963 upon

the or for each of the following named mining claims, Gypsum Hills placer claims:

- #16-Northeast 1/4 Sec. 27, T. 41 N, R. 11 west, S.R.B.M. Recorded in book 5-R, page 47,
- #17-Southeast 1/4 Sec. 27, T. 41 N, R. 11 west, S.R.B.M. Recorded in book 5-R, page 48,
- #18-Southwest 1/4 Sec. 27, T. 41 N, R. 11 west, S.R.B.M. Recorded in book 5-R, page 49,
- #19-Northwest 1/4 Sec. 27, T. 41 N, R. 11 west, S.R.B.M. Recorded in book 5-R, page 50,
- #20-Northeast 1/4 Sec. 28, T. 41 N, R. 11 west, S.R.B.M. Recorded in book 5-R, page 51,
- #21-Southeast 1/4 Sec. 28, T. 41 N, R. 11 west, S.R.B.M. Recorded in book 5-R, page 52,
- #22-Southwest 1/4 Sec. 28, T. 41 N, R. 11 west, S.R.B.M. Recorded in book 5-R, page 53,
- #23-Northwest 1/4 Sec. 28, T. 41 N, R. 11 west, S.R.B.M. Recorded in book 5-R, page 54,
- #24-Northeast 1/4 Sec. 33, T. 41 N, R. 11 west, S.R.B.M. Recorded in book 5-R, page 55,
- #25-Southeast 1/4 Sec. 33, T. 41 N, R. 11 west, S.R.B.M. Recorded in book 5-R, page 56,
- #26-Southwest 1/4 Sec. 33, T. 41 N, R. 11 west, S.R.B.M. Recorded in book 5-R, page 57,
- #27-Northwest 1/4 Sec. 33, T. 41 N, R. 11 west, S.R.B.M. Recorded in book 5-R, page 58,

Mining Claims situated in

the unknown Mining District, County of Mohave, State of Arizona

(2) Such expenditure was made by or at the expense of W.D. Greer, Nicholas Baxter, et al

the owner of the claim for the purpose of complying with the laws of the United States and of the State of Arizona pertaining to annual assessment work.

(3) The labor or improvements so performed or made during said assessment year are as follows: Road work, improvements and stripping overburden.

N. G. Baxter  
(Signature of Affiant)

Residing at

511 W. Kepp

Thullerton, Calif.

Subscribed and Sworn to before me

Bertram Handelsman

BERTRAM HANDELSMAN

NAME (TYPED OR PRINTED)  
Notary Public in and for said State.

August 22, 1963

Footnotes 1 and 2: See Reverse Side.

(Seal)

My Commission Expires Sep. 28, 1966

RECORDING REQUESTED BY

124844

INDEXED PHOTO COPIED

AND WHEN RECORDED MAIL TO

Filed and Recorded at Request of N.G. Baxter

AUG 26 1963 Min. Past 8 o'clock

Name Greer Products Co., Inc.  
Street Address 4037 Bandini Bl.  
City & State Los Angeles, Calif.

in book W of PROOF OF LABOR, Page 68  
Records of Mohave County, Arizona.

By [Signature]  
Deputy Recorder Recorder

(SPACE ABOVE THIS LINE FOR RECORDER'S USE)

PROOF OF ANNUAL LABOR

RECEIVED  
B.L.M. AZ STATE OFFICE

LODE OR PLACER!

OCT 12 1979

10:00 A.M.  
PHOENIX, ARIZONA

STATE OF ~~MISSISSIPPI~~ California }  
COUNTY OF ~~MISSISSIPPI~~ Orange } ss.

N.G. Baxter, being first duly sworn, deposes and says:

(1) At least One Hundred dollars (\$ 100.00 ) Dollars

worth of labor or improvements was performed or made during the assessment year beginning 12 o'clock noon of the first day of Sept., 1962 and ending on 12 o'clock noon of the first day of Sept., 1963 upon

the or for each of the following named mining claims, Gypsum Dome placer claims:

- #1-Northeast 1/4 Sec.3, T.41 N, R. 11 west, S.R.B.M. Recorded in book 5-R, page 14,
  - #2-Southeast 1/4 Sec.3, T.41 N, R. 11 west, S.R.B.M. Recorded in book 5-R, page 15,
  - #3-Southwest 1/4 Sec.3, T.41 N, R. 11 west, S.R.B.M. Recorded in book 5-R, page 16,
  - #4-Southeast 1/4 Sec.9, T. 41 N, R. 11 west, S.R.B.M. Recorded in book 5-R, Page 17,
  - #9-Northeast 1/4 Sec.20, T. 41 N, R. 11 west, S.R.B.M. Recorded in book 5-R, page 18,
  - #10-Southeast 1/4 Sec.20, T. 41 N, R. 11 west, S.R.B.M. Recorded in book 5-R, page 19,
  - #11-Southwest 1/4 Sec.20, T. 41 N, R. 11 west, S.R.B.M. Recorded in book 5-R, page 20,
  - #12-Northwest 1/4 Sec.20, T. 41 N, R. 11 west, S.R.B.M. Recorded in book 5-R, page 21,
  - #13-Northwest 1/4 Sec.21, T. 41 N, R. 11 west, S.R.B.M. Recorded in book 5-R, page 22,
  - #14-Northeast 1/4 Sec.21, T. 41 N, R. 11 west, S.R.B.M. Recorded in book 5-R, page 23,
  - #15-Southeast 1/4 Sec.21, T. 41 N, R. 11 west, S.R.B.M. Recorded in book 5-R, page 24,
  - #16-Southwest 1/4 Sec.21, T. 41 N, R. 11 west, S.R.B.M. Recorded in book 5-R, page 25,
  - #17-Northeast 1/4 Sec.19, T. 41 N, R. 11 west, S.R.B.M. Recorded in book 5-R, page 26,
  - #18-Southeast 1/4 Sec.19, T. 41 N, R. 11 west, S.R.B.M. Recorded in book 5-R, page 27,
  - #19-Southwest 1/4 Sec.19, T. 41 N, R. 11 west, S.R.B.M. Recorded in book 5-R, page 28,
  - #20-Northeast 1/4 Sec.30, T. 41 N, R. 11 west, S.R.B.M. Recorded in book 5-R, page 29,
  - #21-Southeast 1/4 Sec.30, T. 41 N, R. 11 west, S.R.B.M. Recorded in book 5-R, page 30,
  - #22-Southwest 1/4 Sec.30, T. 41 N, R. 11 west, S.R.B.M. Recorded in book 5-R, page 31,
  - #23-Northwest 1/4 Sec.30, T. 41 N, R. 11 west, S.R.B.M. Recorded in book 5-R, page 32
- the Unknown Mining District, County of Mohave

State of Arizona

(2) Such expenditure was made by or at the expense of W.D. Greer, Nicholas Baxter, et al

the owners of the claims for the purpose of complying with the laws of the United States and of the State of Arizona pertaining to annual assessment work.

(3) The labor or improvements so performed or made during said assessment year are as follows:

Road work, improvements and stripping overburden.

N.G. Baxter  
(Signature of Affiant)

Residing at 511 W. Kress  
Hullerton, Calif.

Subscribed and Sworn to before me  
August 22, 1963

Bertram Handelsman  
BERTRAM HANDELSMAN

NAME (TYPED OR PRINTED)  
Notary Public in and for said State.

Footnotes 1 and 2: See Reverse Side.

(Seal)

My Commission Expires Sep. 28, 1966

#5-6-7 ad 2 debaro & claim

2702

RECORDING REQUESTED BY

124851

INDEXED PHOTO COPIED

AND WHEN RECORDED MAIL TO

Filed and Recorded at Request of N. G. Baxter  
AUG 26 1963 Min. Past 9<sup>00</sup> o'clock A.M.  
in book W of PROOF OF LABOR, Page 75  
Records of Mohave County, Arizona.

Name Greer Products Co., Inc.  
Street Address 4037 Bandini Bl.  
City & State Los Angeles, Calif.

By [Signature]  
Deputy Recorder Recorder

(SPACE ABOVE THIS LINE FOR RECORDER'S USE)

PROOF OF ANNUAL LABOR RECEIVED  
B.L.M. AZ STATE OFFICE

LODE OR PLACER<sup>1</sup>

OCT 12 1979

A MC 74022

STATE OF ~~Arizona~~ California } ss.  
COUNTY OF ~~Mohave~~ Orange }

10:00 A.M.  
PHOENIX, ARIZONA

N. G. Baxter, being first duly sworn, deposes and says:

(1) At least One Hundred dollars (\$100.00) Dollars

worth of labor or improvements was performed or made during the assessment year beginning 12 o'clock noon of the first day of Sept., 1963 and ending on 12 o'clock noon of the first day of Sept., 1963 upon ~~the~~ or for each of the following named mining claims, Tip Top placer claims:

- #1-Southeast  $\frac{1}{4}$  Sec. 14, T. 40 N, R. 12 west, S.R.B.M. Recorded in book 5-R, page 196,
- #2-Northeast  $\frac{1}{4}$  Sec. 13, T. 40 N, R. 12 west, S.R.B.M. Recorded in book 5-R, page 197,
- #3-Southwest  $\frac{1}{4}$  Sec. 13, T. 40 N, R. 12 west, S.R.B.M. Recorded in book 5-R, page 198,
- #4-Northwest  $\frac{1}{4}$  Sec. 13, T. 40 N, R. 12 west, S.R.B.M. Recorded in book 5-R, page 199,
- #5-Northwest  $\frac{1}{4}$  Sec. 7, T. 40 N, R. 11 west, S.R.B.M. Recorded in book 5-R, page 200,
- #6-Southwest  $\frac{1}{4}$  Sec. 6, T. 40 N, R. 11 west, S.R.B.M. Recorded in book 5-R, page 201,
- #7-Southeast  $\frac{1}{4}$  Sec. 6, T. 40 N, R. 11 west, S.R.B.M. Recorded in book 5-R, page 202,
- #8-Northeast  $\frac{1}{4}$  Sec. 6, T. 40 N, R. 11 west, S.R.B.M. Recorded in book 5-R, page 203,
- #9-Northeast  $\frac{1}{4}$  Sec. 5, T. 40 N, R. 11 west, S.R.B.M. Recorded in book 5-R, page 204,
- #10-Southeast  $\frac{1}{4}$  Sec. 5, T. 40 N, R. 11 west, S.R.B.M. Recorded in book 5-R, page 205,
- #11-Southwest  $\frac{1}{4}$  Sec. 5, T. 40 N, R. 11 west, S.R.B.M. Recorded in book 5-R, page 206,
- #12-Northwest  $\frac{1}{4}$  Sec. 5, T. 40 N, R. 11 west, S.R.B.M. Recorded in book 5-R, page 207,

Mining Claim<sup>s</sup> situated in

the unknown Mining District, County of Mohave,  
State of Arizona

(2) Such expenditure was made by or at the expense of W.D. Greer, Nicholas Baxter, et al

the owner<sup>s</sup> of the claim<sup>s</sup> for the purpose of complying with the laws of the United States and of the State of Arizona pertaining to annual assessment work.

(3) The labor or improvements so performed or made during said assessment year are as follows:  
Road work, improvements and stripping overburden.

N. G. Baxter  
(Signature of Affiant)

Residing at 511 W - Knepp  
Fullerton Calif.

Subscribed and Sworn to before me

Bertram Handelsman  
BERTRAM HANDELSMAN

NAME (TYPED OR PRINTED)  
Notary Public in and for said State.

August 22, 1963

Footnotes 1 and 2: See Reverse Side.

(Seal)

My Commission Expires Sep. 28, 1966

RECORDING REQUESTED BY

124852 INDEXED PHOTO COPIED

AND WHEN RECORDED MAIL TO

Filed and Recorded at Request of N. G. Baxter  
AUG 26 1963 Min. Past 8<sup>00</sup> o'clock A.M.  
in book W. of PROOF OF LABOR  
Records of Mohave County, Arizona. Page 76

Name Greer Products Co., Inc.  
Street 4037 Bandini Bl.  
City & State Los Angeles, Calif.

By \_\_\_\_\_ Deputy Recorder  
Agnes L. Smith Recorder  
(SPACE ABOVE THIS LINE FOR RECORDER'S USE)

PROOF OF ANNUAL LABOR

RECEIVED  
B.L.M. AZ STATE OFFICE

LODE OR PLACER<sup>1</sup>

OCT 12 1979

STATE OF ~~Arizona~~ California } ss.  
COUNTY OF ~~Mohave~~ Orange }

10:00 A.M.  
PHOENIX, ARIZONA

N. G. Baxter, being first duly sworn, deposes and says:

(1) At least One Hundred dollars (\$100.00) Dollars worth of labor or improvements was performed or made during the assessment year beginning 12 o'clock noon of the first day of Sept., 1963 and ending on 12 o'clock noon of the first day of Sept., 1963 upon ~~the~~ or for each of the following named mining claims, Tip Top placer claims:

- #13-Northeast  $\frac{1}{4}$  Sec. 4, T. 40 N, R. 11 west, S.R.B.M. Recorded in book 5-R, page 208,
- #14-Southeast  $\frac{1}{4}$  Sec. 4, T. 40 N, R. 11 west, S.R.B.M. Recorded in book 5-R, page 209,
- #15-Southwest  $\frac{1}{4}$  Sec. 4, T. 40 N, R. 11 west, S.R.B.M. Recorded in book 5-R, page 210,
- #16-Northwest  $\frac{1}{4}$  Sec. 4, T. 40 N, R. 11 west, S.R.B.M. Recorded in book 5-R, page 211,
- #17-Northeast  $\frac{1}{4}$  Sec. 33, T. 41 N, R. 11 west, S.R.B.M. Recorded in book 5-R, page 212,
- #18-Southeast  $\frac{1}{4}$  Sec. 33, T. 41 N, R. 11 west, S.R.B.M. Recorded in book 5-R, page 213,
- #19-Southwest  $\frac{1}{4}$  Sec. 33, T. 41 N, R. 11 west, S.R.B.M. Recorded in book 5-R, page 214,
- #20-Northwest  $\frac{1}{4}$  Sec. 33, T. 41 N, R. 11 west, S.R.B.M. Recorded in book 5-R, page 215,
- #21-Northeast  $\frac{1}{4}$  Sec. 34, T. 41 N, R. 11 west, S.R.B.M. Recorded in book 5-R, page 216,
- #22-Southeast  $\frac{1}{4}$  Sec. 34, T. 41 N, R. 11 west, S.R.B.M. Recorded in book 5-R, page 217,
- #23-Southwest  $\frac{1}{4}$  Sec. 34, T. 41 N, R. 11 west, S.R.B.M. Recorded in book 5-R, page 218,
- #24-Northwest  $\frac{1}{4}$  Sec. 34, T. 41 N, R. 11 west, S.R.B.M. Recorded in book 5-R, page 219,

Mining Claim<sup>s</sup> situated in the unknown Mining District, County of Mohave, State of Arizona

(2) Such expenditure was made by or at the expense of W.D. Greer, Nicholas Baxter, et al the owners of the claims for the purpose of complying with the laws of the United States and of the State of Arizona pertaining to annual assessment work.

(3) The labor or improvements so performed or made during said assessment year are as follows: Road work, improvements and stripping overburden.

N. G. Baxter  
(Signature of Affiant)

Residing at 571 West Knepp  
Fullerton, Calif.

Subscribed and Sworn to before me

Bertram Handelsman  
BERTRAM HANDELSMAN

August 22, 1963

NAME (TYPED OR PRINTED)  
Notary Public in and for said State.

Footnotes 1 and 2: See Reverse Side.

(Seal)

My Commission Expires Sep. 23, 1966

RECORDING REQUESTED BY

AND WHEN RECORDED MAIL TO

Name  
Address  
City  
State

Greer Products Co., Inc.  
4037 Bandini Bl.  
Los Angeles, Calif.

124845 INDEXED

PHOTO COPIED

Filed and Recorded at Request of N. G. Baxter  
AUG 26 1963 ..... Min. Past 8<sup>00</sup> o'clock A.M.  
in book W of PROOF OF LABOR, Page 69  
Records of Mohave County, Arizona.

By G. B. Brint  
Deputy Recorder Recorder

(SPACE ABOVE THIS LINE FOR RECORDER'S USE)

RECEIVED  
B.L.M. AZ STATE OFFICE

OCT 12 1979

10:00 A.M.  
PHOENIX, ARIZONA

# PROOF OF ANNUAL LABOR

LODE OR PLACER!

STATE OF ~~Arizona~~ California } ss.  
COUNTY OF ~~Mohave~~ Orange

N. G. Baxter, being first duly sworn, deposes and says:

(1) At least One Hundred dollars (\$100.00) Dollars worth of labor or improvements was performed or made during the assessment year beginning 12 o'clock noon of the first day of Sept., 1962 and ending on 12 o'clock noon of the first day of Sept., 1963 upon ~~the~~ or for each of the following named mining claims, Gypsum City placer claims:  
#1-Northwest 1/4 Sec. 8, T. 41 N, R. 12 west, S.R.B.M. Recorded in book 5-R, page 77,  
#2-Southwest 1/4 Sec. 8, T. 41 N, R. 12 west, S.R.R. Recorded in book 5-R, page 78,  
#3-Southeast 1/4 Sec. 7, T. 41 N, R. 12 west, S.R.B.M. Recorded in book 5-R, page 79,  
#4-Southwest 1/4 Sec. 7, T. 41 N, R. 12 west, S.R.B. Recorded in book 5-R, page 80,  
#5-Northeast 1/4 Sec. 18, T. 41 N, R. 12 west, S.R.B.M. Recorded in book 5-R, page 81,  
#6-Southeast 1/4 Sec. 18, T. 41 N, R. 12 west, S.R.B.M. Recorded in book 5-R, page 82,  
#7-Southwest 1/4 Sec. 18, T. 41 N, R. 11 west, S.R.E.M. Recorded in book 5-R, page 83,  
#8-Northwest 1/4 Sec. 18, T. 41 N, R. 12 west, S.R.B.M. Recorded in book 5-R, page 84,  
#9-Northeast 1/4 Sec. 19, T. 41 N, R. 12 west, S.R.B.M. Recorded in book 5-R, page 85,  
#10-Southeast 1/4 Sec. 19, T. 41 N, R. 12 west, S.R.B.M. Recorded in book 5-R, page 86,  
#11-Southwest 1/4 Sec. 19, T. 41 N, R. 12 west, S.R.B.M. Recorded in book 5-R, page 87,  
#12-Northwest 1/4 Sec. 19, T. 41 N, R. 12 west, S.R.B.M. Recorded in book 5-R, page 88,  
#13-Southwest 1/4 Sec. 20, T. 41 N, R. 12 west, S.R.B.M. Recorded in book 5-R, page 89,  
#14-Southeast 1/4 Sec. 24, T. 41 N, R. 13 west, S.R.B.M. Recorded in book 5-R, page 90,  
#15-Northeast 1/4 Sec. 24, T. 41 N, R. 13 west, S.R.B.M. Recorded in book 5-R, page 91,  
#16-Southeast 1/4 Sec. 13, T. 41 N, R. 13 west, S.R.B.M. Recorded in book 5-R, page 92,  
#17-Southwest 1/4 Sec. 13, T. 41 N, R. 13 west, S.R.B.M. Recorded in book 5-R, page 93,  
#18-Northeast 1/4 Sec. 13, T. 41 N, R. 13 west, S.R.B.M. Recorded in book 5-R, page 94,  
Mining Claims situated in

the unknown Mining District, County of Mohave, State of Arizona

(2) Such expenditure was made by or at the expense of W.D. Greer, Nicholas Baxter, et al

the owners of the claims for the purpose of complying with the laws of the United States and of the State of Arizona pertaining to annual assessment work.

(3) The labor or improvements so performed or made during said assessment year are as follows:  
Road work, improvements and stripping overburden.

N. G. Baxter  
(Signature of Affiant)

Residing at 371 W. Knapp  
Hullerton Calif.

Subscribed and Sworn to before me

August 22, 1963

Bertram Handelsman  
BERTRAM HANDELSMAN  
NAME (TYPED OR PRINTED)  
Notary Public in and for said State.

Footnotes 1 and 2: See Reverse Side.

(Seal)

My Commission Expires Sep. 28, 1966

RECORDING REQUESTED BY

121848 INDEXED

PHOTO COPIED

Filed and Recorded at Request of N.G. Baxter

AND WHEN RECORDED MAIL TO

AUG 26 1963 Min. Past 8<sup>00</sup> o'clock A.M.

in book W. of PROOF OF LABOR, Page 72

Records of Mohave County, Arizona.

Name Greer Products Co., Inc.  
Street Address 4037 Bandini Bl.  
City & State Los Angeles, Calif.

By [Signature]  
Deputy Recorder Recorder

(SPACE ABOVE THIS LINE FOR RECORDER'S USE)

# PROOF OF ANNUAL LABOR

RECEIVED  
B.L.M. AZ STATE OFFICE

OCT 12 1979

10:00 A.M.  
PHOENIX, ARIZONA

LODE OR PLACER

STATE OF California }  
Arizona } ss.  
COUNTY OF Orange

N.G. Baxter, being first duly sworn, deposes and says:

(1) At least One Hundred dollars (\$100.00) Dollars

worth of labor or improvements was performed or made during the assessment year beginning 12 o'clock noon of the first day of Sept., 1962 and ending on 12 o'clock noon of the first day of Sept., 1963 upon

the or for each of the following named mining claims, Cypsum Town placer claims:

- #1-Northeast  $\frac{1}{4}$  Sec. 26, T. 41 N, R. 12 west, S.R.B.M. Recorded in book 5-Q, page 483,
- #2-Southeast  $\frac{1}{4}$  Sec. 26, T. 41 N, R. 12 west, S.R.B.M. Recorded in book 5-Q, page 484,
- #3-Southwest  $\frac{1}{4}$  Sec. 26, T. 41 N, R. 12 west, S.R.B.M. Recorded in book 5-Q, page 485,
- #4-Northwest  $\frac{1}{4}$  Sec. 26, T. 41 N, R. 12 west, S.R.B.M. Recorded in book 5-Q, page 486,
- #5-Northeast  $\frac{1}{4}$  Sec. 25, T. 41 N, R. 12 west, S.R.B.M. Recorded in book 5-Q, page 487,
- #6-Southeast  $\frac{1}{4}$  Sec. 25, T. 41 N, R. 12 west, S.R.B.M. Recorded in book 5-Q, page 488,
- #7-Southwest  $\frac{1}{4}$  Sec. 25, T. 41 N, R. 12 west, S.R.B.M. Recorded in book 5-Q, page 489,
- #8-Northwest  $\frac{1}{4}$  Sec. 25, T. 41 N, R. 12 west, S.R.B.M. Recorded in book 5-Q, page 490,
- #9-Northeast  $\frac{1}{4}$  Sec. 35, T. 41 N, R. 12 west, S.R.B.M. Recorded in book 5-Q, page 491,
- #10-Southeast  $\frac{1}{4}$  Sec. 35, T. 41 N, R. 12 west, S.R.B.M. Recorded in book 5-Q, page 492,
- #11-Southwest  $\frac{1}{4}$  Sec. 35, T. 41 N, R. 12 west, S.R.B.M. Recorded in book 5-Q, page 493,
- #12-Northwest  $\frac{1}{4}$  Sec. 35, T. 41 N, R. 12 west, S.R.B.M. Recorded in book 5-Q, page 494,
- #17-Northeast  $\frac{1}{4}$  Sec. 11, T. 40 N, R. 12 west, S.R.B.M. Recorded in book 5-Q, page 495,

13-14-15 and 16 deleted 13 claims

Mining Claims situated in

the unknown Mining District, County of Mohave,  
State of Arizona

(2) Such expenditure was made by or at the expense of W.D.Greer, Nicholas Baxter, et al

the owners of the claim\_s for the purpose of complying with the laws of the United States and of the State of Arizona pertaining to annual assessment work.

(3) The labor or improvements so performed or made during said assessment year are as follows:  
Road work, improvements and stripping overburden.

N.G. Baxter  
(Signature of Affiant)

Residing at 511 W - 11th St  
Hullerton, Calif.

Subscribed and Sworn to before me

Bertram Handelsman  
BERTRAM HANDELSMAN

August 22, 1963

NAME (TYPED OR PRINTED)  
Notary Public in and for said State.

Footnotes 1 and 2: See Reverse Side.

(Seal)

My Commission Expires Sep. 23, 1966

RECORDING REQUESTED BY

124849 INDEXED PHOTO COPIED

AND WHEN RECORDED MAIL TO

Filed and Recorded at Request of N. D. Baxter  
AUG 26 1963 Min. Past 9 o'clock A. M.

in book W of PROOF OF LABOR, Page 73  
Records of Mohave County, Arizona.

Greer Products Co.  
4037 Bandini Blvd.  
Los Angeles, Calif.

By [Signature]  
Deputy Recorder Recorder

(SPACE ABOVE THIS LINE FOR RECORDER'S USE)

### PROOF OF ANNUAL LABOR

LODE OR PLACER:

RECEIVED  
B.L.M. AZ STATE OFFICE

OCT 12 1979

10:00 A.M.  
PHOENIX, ARIZONA

STATE OF ~~California~~ California } ss.  
COUNTY OF ~~Orange~~ Orange

N.G. Baxter being first duly sworn, deposes and says:

(1) At least One Hundred dollars (\$ 100.00 ) Dollars

worth of labor or improvements was performed or made during the assessment year beginning 12 o'clock noon of the first day of Sept., 1963 and ending on 12 o'clock noon of the first day of Sept., 1963 upon ~~the~~ or for each of the following named mining claims, Gypsum Town placer claims:

- #18-Southeast  $\frac{1}{4}$  Sec. 11, T. 40 N, R. 12 west, S.R.B.M. Recorded in book 5-Q, page 496,
- #19-Southwest  $\frac{1}{4}$  Sec. 11, T. 40 N, R. 12 west, S.R.B.M. Recorded in book 5-Q, page 497,
- #20-Northwest  $\frac{1}{4}$  Sec. 11, T. 40 N, R. 12 west, S.R.B.M. Recorded in book 5-Q, page 498,
- #21-Northwest  $\frac{1}{4}$  Sec. 14, T. 40 N, R. 12 west, S.R.B.M. Recorded in book 5-Q, page 499,
- #22-Northeast  $\frac{1}{4}$  Sec. 15, T. 40 N, R. 12 west, S.R.B.M. Recorded in book 5-Q, page 500,
- #23-Southeast  $\frac{1}{4}$  Sec. 15, T. 40 N, R. 12 west, S.R.B.M. Recorded in book 5-R, page 1,
- #24-Southwest  $\frac{1}{4}$  Sec. 15, T. 40 N, R. 12 west, S.R.B.M. Recorded in book 5-R, page 2,
- #25-Northwest  $\frac{1}{4}$  Sec. 15, T. 40 N, R. 12 west, S.R.B.M. Recorded in book 5-R, page 3,
- #26-Northeast  $\frac{1}{4}$  Sec. 21, T. 40 N, R. 12 west, S.R.B.M. Recorded in book 5-R, page 4,
- #27-Southeast  $\frac{1}{4}$  Sec. 21, T. 40 N, R. 12 west, S.R.B.M. Recorded in book 5-R, page 5,
- #28-Northeast  $\frac{1}{4}$  Sec. 22, T. 40 N, R. 12 west, S.R.B.M. Recorded in book 5-R, page 6,
- #29-Southeast  $\frac{1}{4}$  Sec. 22, T. 40 N, R. 12 west, S.R.B.M. Recorded in book 5-R, page 7,
- #30-Southwest  $\frac{1}{4}$  Sec. 22, T. 40 N, R. 12 west, S.R.B.M. Recorded in book 5-R, page 8,

Mining Claim s situated in  
the unknown Mining District, County of Mohave  
State of Arizona

(2) Such expenditure was made by or at the expense of W. D. Greer, Nicholas Baxter, et al

the owner s of the claim s for the purpose of complying with the laws of the United States and of the State of Arizona pertaining to annual assessment work.

(3) The labor or improvements so performed or made during said assessment year are as follows:  
Road work, improvements and stripping overburden.

N. G. Baxter  
(Signature of Affiant)

Residing at 511 W - Kuehl  
Kullerton, Calif.

Subscribed and Sworn to before me

Bertram Handelsman  
BERTRAM HANDELSMAN

August 22, 1963

NAME (TYPED OR PRINTED)  
Notary Public in and for said State.

Footnotes 1 and 2: See Reverse Side.

(Seal)

My Commission Expires Sep. 22, 1966



RECORDING REQUESTED BY

124850 INDEXED PHOTO COPIED

Filed and Recorded at Request of N.G. Baxter

AND WHEN RECORDED MAIL TO

AUG 26 1963 .....Min. Past 9<sup>00</sup> o'clock AM.

in book W of PROOF OF LABOR....., Page 74.....

Records of Mohave County, Arizona.

Greer Products Co., Inc.  
4037 Bandini Bl.  
Los Angeles, Calif.

By \_\_\_\_\_  
Deputy Recorder

[Signature]  
Recorder

(SPACE ABOVE THIS LINE FOR RECORDER'S USE)

**PROOF OF ANNUAL LABOR**

RECEIVED  
B.L.M. AZ STATE OFFICE

LODE OR PLACER!

OCT 12 1979

STATE OF Arizona California } ss.  
COUNTY OF Mohave Orange }

10:00 A.M.  
PHOENIX, ARIZONA

N.G. Baxter, being first duly sworn, deposes and says:

(1) At least One Hundred dollars (\$100.00) Dollars

worth of labor or improvements was performed or made during the assessment year beginning 12 o'clock noon of the first day of Sept., 1963 and ending on 12 o'clock noon of the first day of Sept., 1963 upon ~~the~~ or for each of the following named mining claims, Gypsum Town placer claims;

- #31-Northwest 1/4 Sec. 22, T. 40 N, R. 12 west, S.R.B.M. Recorded in book 5-R, page 9,
- #32-Northwest 1/4 Sec. 27, T. 40 N, R. 12 west, S.R.B.M. Recorded in book 5-R, page 10,
- #33-Southwest 1/4 Sec. 27, T. 40 N, R. 12 west, S.R.B.M. Recorded in book 5-R, page 11,
- #34-Northeast 1/4 Sec. 28, T. 40 N, R. 12 west, S.R.B.M. Recorded in book 5-R, page 12,
- #35-Southeast 1/4 Sec. 28, T. 40 N, R. 12 west, S.R.B.M. Recorded in book 5-R, page 13,
- #45-Northeast 1/4 Sec. 3, T. 40 N, R. 12 west, S.R.B.M. Recorded in book 5-R, page 220,
- #46-Southeast 1/4 Sec. 3, T. 40 N, R. 12 west, S.R.P.M. Recorded in book 5-R, page 221,
- #47-Southwest 1/4 Sec. 3, T. 40 N, R. 12 west, S.R.B.M. Recorded in book 5-R, page 222,
- #48-Northwest 1/4 Sec. 3, T. 40 N, R. 12 west, S.R.B.M. Recorded in book 5-R, page 223,
- #49-Northeast 1/4 Sec. 10, T. 40 N, R. 12 west, S.R.B.M. Recorded in book 5-R, page 224,
- #50-Southeast 1/4 Sec. 10, T. 40 N, R. 12 west, S.R.P.M. Recorded in book 5-R, page 225,
- #51-Southwest 1/4 Sec. 10, T. 40 N, R. 12 west, S.R.B.M. Recorded in book 5-R, page 226,
- #52-Northwest 1/4 Sec. 10, T. 40 N, R. 12 west, S.R.B.M. Recorded in book 5-R, page 227,

Mining ClaimS- situated in

the unknown Mining District, County of Mohave State of Arizona

(2) Such expenditure was made by or at the expense of W.D. Greer, Nicholas Baxter, et al

the ownerS- of the claimS- for the purpose of complying with the laws of the United States and of the State of Arizona pertaining to annual assessment work.

(3) The labor or improvements so performed or made during said assessment year are as follows:  
Road work, improvements and stripping overburden.

N.G. Baxter  
(Signature of Affiant)

Residing at 511 W - Kuepp  
Fullerton, Calif.

Subscribed and Sworn to before me

Bertram Handelsman  
BERTRAM HANDELSMAN

August 22, 1963

NAME (TYPED OR PRINTED):  
Notary Public in and for said State

Footnotes 1 and 2: See Reverse Side.

(Seal)

My Commission Expires Sep. 23, 1966

Gypsum Hills Placer Claims:

Mohave County, State of Arizona

- # 1 - Northwest 1/4 Sec. 11, T. 41 N, R. 11 west, S.R.B.M. Recorded in book 5-R, page 33
- # 2 - Southwest 1/4 Sec. 11, T. 41 N, R. 11 west, S.R.B.M. Recorded in book 5-R, page 34
- # 3 - Northeast 1/4 Sec. 15, T. 41 N, R. 11 west, S.R.B.M. Recorded in book 5-R, page 35
- # 4 - Southeast 1/4 Sec. 15, T. 41 N, R. 11 west, S.R.B.M. Recorded in book 5-R, page 36
- # 5 - Southwest 1/4 Sec. 15, T. 41 N, R. 11 west, S.R.B.M. Recorded in book 5-R, page 37
- # 6 - Northeast 1/4 Sec. 22, T. 41 N, R. 11 west, S.R.B.M. Recorded in book 5-R, page 38
- # 7 - Southeast 1/4 Sec. 22, T. 41 N, R. 11 west, S.R.B.M. Recorded in book 5-R, page 39
- # 8 - Southwest 1/4 Sec. 22, T. 41 N, R. 11 west, S.R.B.M. Recorded in book 5-R, page 40
- # 9 - Northwest 1/4 Sec. 22, T. 41 N, R. 11 west, S.R.B.M. Recorded in book 5-R, page 41
- # 10 - Northwest 1/4 Sec. 23, T. 41 N, R. 11 west, S.R.B.M. Recorded in book 5-R, page 42
- # 11 - Southwest 1/4 Sec. 23, T. 41 N, R. 11 west, S.R.B.M. Recorded in book 5-R, page 43
- # 12 - Southeast 1/4 Sec. 23, T. 41 N, R. 11 west, S.R.B.M. Recorded in book 5-R, page 44
- # 13 - Northeast 1/4 Sec. 26, T. 41 N, R. 11 west, S.R.B.M. Recorded in book 5-R, page 45
- # 14 - Northwest 1/4 Sec. 26, T. 41 N, R. 11 west, S.R.B.M. Recorded in book 5-R, page 46
- # 15 - Northeast 1/4 Sec. 27, T. 41 N, R. 11 west, S.R.B.M. Recorded in book 5-R, page 47
- # 16 - Southeast 1/4 Sec. 27, T. 41 N, R. 11 west, S.R.B.M. Recorded in book 5-R, page 48
- # 17 - Southwest 1/4 Sec. 27, T. 41 N, R. 11 west, S.R.B.M. Recorded in book 5-R, page 49
- # 18 - Northwest 1/4 Sec. 27, T. 41 N, R. 11 west, S.R.B.M. Recorded in book 5-R, page 50
- # 19 - Northeast 1/4 Sec. 28, T. 41 N, R. 11 west, S.R.B.M. Recorded in book 5-R, page 51
- # 20 - Southeast 1/4 Sec. 28, T. 41 N, R. 11 west, S.R.B.M. Recorded in book 5-R, page 52
- # 21 - Southwest 1/4 Sec. 28, T. 41 N, R. 11 west, S.R.B.M. Recorded in book 5-R, page 53
- # 22 - Northwest 1/4 Sec. 28, T. 41 N, R. 11 west, S.R.B.M. Recorded in book 5-R, page 54
- # 23 - Northeast 1/4 Sec. 33, T. 41 N, R. 11 west, S.R.B.M. Recorded in book 5-R, page 55
- # 24 - Southeast 1/4 Sec. 33, T. 41 N, R. 11 west, S.R.B.M. Recorded in book 5-R, page 56
- # 25 - Southwest 1/4 Sec. 33, T. 41 N, R. 11 west, S.R.B.M. Recorded in book 5-R, page 57
- # 26 - Northwest 1/4 Sec. 33, T. 41 N, R. 11 west, S.R.B.M. Recorded in book 5-R, page 58

#6, omitted

RECEIVED  
D.L.M. AZ STATE OFFICE

26

OCT 12 1979

Tip Top Gypsum Placer Claims:

10:00 A.M.  
PHOENIX, ARIZONA

Mohave County, State of Arizona

- # 1 - Southeast 1/4 Sec. 14, T. 40 N, R. 12 west, S.R.B.M. Recorded in book 5-R, page 196
- # 2 - Northeast 1/4 Sec. 13, T. 40 N, R. 12 west, S.R.B.M. Recorded in book 5-R, page 197
- # 3 - Southwest 1/4 Sec. 13, T. 40 N, R. 12 west, S.R.B.M. Recorded in book 5-R, page 198
- # 4 - Northwest 1/4 Sec. 13, T. 40 N, R. 12 west, S.R.B.M. Recorded in book 5-R, page 199
- # 5 - Northwest 1/4 Sec. 7, T. 40 N, R. 11 west, S.R.B.M. Recorded in book 5-R, page 200
- # 6 - Southwest 1/4 Sec. 6, T. 40 N, R. 11 west, S.R.B.M. Recorded in book 5-R, page 201
- # 7 - Southeast 1/4 Sec. 6, T. 40 N, R. 11 west, S.R.B.M. Recorded in book 5-R, page 202
- # 8 - Northeast 1/4 Sec. 6, T. 40 N, R. 11 west, S.R.B.M. Recorded in book 5-R, page 203
- # 9 - Northeast 1/4 Sec. 5, T. 40 N, R. 11 west, S.R.B.M. Recorded in book 5-R, page 204
- # 10 - Southeast 1/4 Sec. 5, T. 40 N, R. 11 west, S.R.B.M. Recorded in book 5-R, page 205
- # 11 - Southwest 1/4 Sec. 5, T. 40 N, R. 11 west, S.R.B.M. Recorded in book 5-R, page 206
- # 12 - Northwest 1/4 Sec. 5, T. 40 N, R. 11 west, S.R.B.M. Recorded in book 5-R, page 207
- # 13 - Northeast 1/4 Sec. 4, T. 40 N, R. 11 west, S.R.B.M. Recorded in book 5-R, page 208
- # 14 - Southeast 1/4 Sec. 4, T. 40 N, R. 11 west, S.R.B.M. Recorded in book 5-R, page 209
- # 15 - Southwest 1/4 Sec. 4, T. 40 N, R. 11 west, S.R.B.M. Recorded in book 5-R, page 210
- # 16 - Northwest 1/4 Sec. 4, T. 40 N, R. 11 west, S.R.B.M. Recorded in book 5-R, page 211
- # 17 - Northeast 1/4 Sec. 33, T. 41 N, R. 11 west, S.R.B.M. Recorded in book 5-R, page 212
- # 18 - Southeast 1/4 Sec. 33, T. 41 N, R. 11 west, S.R.B.M. Recorded in book 5-R, page 213
- # 19 - Southwest 1/4 Sec. 33, T. 41 N, R. 11 west, S.R.B.M. Recorded in book 5-R, page 214
- # 20 - Northwest 1/4 Sec. 33, T. 41 N, R. 11 west, S.R.B.M. Recorded in book 5-R, page 215
- # 21 - Northeast 1/4 Sec. 34, T. 41 N, R. 11 west, S.R.B.M. Recorded in book 5-R, page 216
- # 22 - Southeast 1/4 Sec. 34, T. 41 N, R. 11 west, S.R.B.M. Recorded in book 5-R, page 217
- # 23 - Southwest 1/4 Sec. 34, T. 41 N, R. 11 west, S.R.B.M. Recorded in book 5-R, page 218
- # 24 - Northwest 1/4 Sec. 34, T. 41 N, R. 11 west, S.R.B.M. Recorded in book 5-R, page 219

24

- # 1 - Northeast 1/4 Sec. 26, T. 41 N, R. 12 west, S.R.B.M. Recorded in book 5-Q, page 483
- # 2 - Southeast 1/4 Sec. 26, T. 41 N, R. 12 west, S.R.B.M. Recorded in book 5-Q, page 484
- # 3 - Southwest 1/4 Sec. 26, T. 41 N, R. 12 west, S.R.B.M. Recorded in book 5-Q, page 485
- # 4 - Northwest 1/4 Sec. 26, T. 41 N, R. 12 west, S.R.B.M. Recorded in book 5-Q, page 486
- # 5 - Northeast 1/4 Sec. 25, T. 41 N, R. 12 west, S.R.B.M. Recorded in book 5-Q, page 487
- # 6 - Southeast 1/4 Sec. 25, T. 41 N, R. 12 west, S.R.B.M. Recorded in book 5-Q, page 488
- # 7 - Southwest 1/4 Sec. 25, T. 41 N, R. 12 west, S.R.B.M. Recorded in book 5-Q, page 489
- # 8 - Northwest 1/4 Sec. 25, T. 41 N, R. 12 west, S.R.B.M. Recorded in book 5-Q, page 490
- # 9 - Northeast 1/4 Sec. 35, T. 41 N, R. 12 west, S.R.B.M. Recorded in book 5-Q, page 491
- #10 - Southeast 1/4 Sec. 35, T. 41 N, R. 12 west, S.R.B.M. Recorded in book 5-Q, page 492
- #11 - Southwest 1/4 Sec. 35, T. 41 N, R. 12 west, S.R.B.M. Recorded in book 5-Q, page 493
- #12 - Northwest 1/4 Sec. 35, T. 41 N, R. 12 west, S.R.B.M. Recorded in book 5-Q, page 494
- #13 - Northeast 1/4 Sec. 2, T. 40 N, R. 12 west S.R.B.M. " "book 6D " 45
- #14 - Southeast 1/4 Sec. 2, T. 40 N, R. 12 west S.R.B.M. " "book 6D " 46
- #15 - Southwest 1/4 Sec. 2, T. 40 N, R. 12 west S.R.B.M. " "book 6 D " 47
- #16 - Northwest 1/4 Sec. 2, T. 40 N, R. 12 west S.R.B.M. " "book 6-D " 48
- #17 - Northeast 1/4 Sec. 11, T. 40 N, R. 12 west, S.R.B.M. Recorded in book 5-Q, page 495
- #18 - Southeast 1/4 Sec. 11, T. 40 N, R. 12 west, S.R.B.M. Recorded in book 5-Q, page 496
- #19 - Southwest 1/4 Sec. 11, T. 40 N, R. 12 west, S.R.B.M. Recorded in book 5-Q, page 497
- #20 - Northwest 1/4 Sec. 11, T. 40 N, R. 12 west, S.R.B.M. Recorded in book 5-Q, page 498
- #21 - Northwest 1/4 Sec. 14, T. 40 N, R. 12 west, S.R.B.M. Recorded in book 5-Q, page 499
- #22 - Northeast 1/4 Sec. 15, T. 40 N, R. 12 west, S.R.B.M. Recorded in book 5-Q, page 500
- #23 - Southeast 1/4 Sec. 15, T. 40 N, R. 12 west, S.R.B.M. Recorded in book 5-R, page 1
- #24 - Southwest 1/4 Sec. 15, T. 40 N, R. 12 west, S.R.B.M. Recorded in book 5-R, page 2
- #25 - Northwest 1/4 Sec. 15, T. 40 N, R. 12 west, S.R.B.M. Recorded in book 5-R, page 3
- #26 - Northeast 1/4 Sec. 21, T. 40 N, R. 12 west, S.R.B.M. Recorded in book 5-R, page 4
- #27 - Southeast 1/4 Sec. 21, T. 40 N, R. 12 west, S.R.B.M. Recorded in book 5-R, page 5
- #28 - Northeast 1/4 Sec. 22, T. 40 N, R. 12 west, S.R.B.M. Recorded in book 5-R, page 6
- #29 - Southeast 1/4 Sec. 22, T. 40 N, R. 12 west, S.R.B.M. Recorded in book 5-R, page 7
- #30 - Southwest 1/4 Sec. 22, T. 40 N, R. 12 west, S.R.B.M. Recorded in book 5-R, page 8
- #31 - Northwest 1/4 Sec. 22, T. 40 N, R. 12 west, S.R.B.M. Recorded in book 5-R, page 9
- #32 - Northwest 1/4 Sec. 27, T. 40 N, R. 12 west, S.R.B.M. Recorded in book 5-R, page 10
- #33 - Southwest 1/4 Sec. 27, T. 40 N, R. 12 west, S.R.B.M. Recorded in book 5-R, page 11
- #34 - Northeast 1/4 Sec. 28, T. 40 N, R. 12 west, S.R.B.M. Recorded in book 5-R, page 12
- #35 - Southeast 1/4 Sec. 28, T. 40 N, R. 12 west, S.R.B.M. Recorded in book 5-R, page 13
- #45 - Northeast 1/4 Sec. 3, T. 40 N, R. 12 west, S.R.B.M. Recorded in book 5-R, page 220
- #46 - Southeast 1/4 Sec. 3, T. 40 N, R. 12 west, S.R.B.M. Recorded in book 5-R, page 221
- #47 - Southwest 1/4 Sec. 3, T. 40 N, R. 12 west, S.R.B.M. Recorded in book 5-R, page 222
- #48 - Northwest 1/4 Sec. 3, T. 40 N, R. 12 west, S.R.B.M. Recorded in book 5-R, page 223
- #49 - Northeast 1/4 Sec. 10, T. 40 N, R. 12 west, S.R.B.M. Recorded in book 5-R, page 224
- #50 - Southeast 1/4 Sec. 10, T. 40 N, R. 12 west, S.R.B.M. Recorded in book 5-R, page 225
- #51 - Southwest 1/4 Sec. 10, T. 40 N, R. 12 west, S.R.B.M. Recorded in book 5-R, page 226
- #52 - Northwest 1/4 Sec. 10, T. 40 N, R. 12 west, S.R.B.M. Recorded in book 5-R, page 227

TOTAL 43 CLAIMS

OCT 12 1979

Gypsum Dome Placer Claims:

10:00 A.M. PHOENIX, ARIZONA

- # 1 - Northeast 1/4 Sec. 3, T. 41 N, R. 11 west, S.R.B.M. Recorded in book 5-R, page 14
- # 2 - Southeast 1/4 Sec. 3, T. 41 N, R. 11 west, S.R.B.M. Recorded in book 5-R, page 15
- # 3 - Southwest 1/4 Sec. 3, T. 41 N, R. 11 west, S.R.B.M. Recorded in book 5-R, page 16
- # 4 - Southeast 1/4 Sec. 9, T. 41 N, R. 11 west, S.R.B.M. Recorded in book 5-R, page 17
- # 9 - Northeast 1/4 Sec. 20, T. 41 N, R. 11 west, S.R.B.M. Recorded in book 5-R, page 18
- #10 - Southeast 1/4 Sec. 20, T. 41 N, R. 11 west, S.R.B.M. Recorded in book 5-R, page 19
- #11 - Southwest 1/4 Sec. 20, T. 41 N, R. 11 west, S.R.B.M. Recorded in book 5-R, page 20
- #12 - Northwest 1/4 Sec. 20, T. 41 N, R. 11 west, S.R.B.M. Recorded in book 5-R, page 21
- #13 - Northwest 1/4 Sec. 21, T. 41 N, R. 11 west, S.R.B.M. Recorded in book 5-R, page 22
- #14 - Northeast 1/4 Sec. 21, T. 41 N, R. 11 west, S.R.B.M. Recorded in book 5-R, page 23
- #15 - Southeast 1/4 Sec. 21, T. 41 N, R. 11 west, S.R.B.M. Recorded in book 5-R, page 24
- #16 - Southwest 1/4 Sec. 21, T. 41 N, R. 11 west, S.R.B.M. Recorded in book 5-R, page 25
- #17 - Northeast 1/4 Sec. 19, T. 41 N, R. 11 west, S.R.B.M. Recorded in book 5-R, page 26
- #18 - Southeast 1/4 Sec. 19, T. 41 N, R. 11 west, S.R.B.M. Recorded in book 5-R, page 27
- #19 - Southwest 1/4 Sec. 19, T. 41 N, R. 11 west, S.R.B.M. Recorded in book 5-R, page 28
- #20 - Northeast 1/4 Sec. 30, T. 41 N, R. 11 west, S.R.B.M. Recorded in book 5-R, page 29
- #21 - Southeast 1/4 Sec. 30, T. 41 N, R. 11 west, S.R.B.M. Recorded in book 5-R, page 30
- #22 - Southwest 1/4 Sec. 30, T. 41 N, R. 11 west, S.R.B.M. Recorded in book 5-R, page 31
- #23 - Northwest 1/4 Sec. 30, T. 41 N, R. 11 west, S.R.B.M. Recorded in book 5-R, page 32

TOTAL 19 CLAIMS

4 claims omitted

Gypsum Hills Placer Claims:

Mohave County, State of Arizona

- # 1 - Northwest 1/4 Sec. 11, T. 41 N, R. 11 west, S.R.B.M. Recorded in book 5-R, page 33
- # 2 - Southwest 1/4 Sec. 11, T. 41 N, R. 11 west, S.R.B.M. Recorded in book 5-R, page 34
- # 3 - Northeast 1/4 Sec. 15, T. 41 N, R. 11 west, S.R.B.M. Recorded in book 5-R, page 35
- # 4 - Southeast 1/4 Sec. 15, T. 41 N, R. 11 west, S.R.B.M. Recorded in book 5-R, page 36
- # 5 - Southwest 1/4 Sec. 15, T. 41 N, R. 11 west, S.R.B.M. Recorded in book 5-R, page 37
- # 7 - Northeast 1/4 Sec. 22, T. 41 N, R. 11 west, S.R.B.M. Recorded in book 5-R, page 38
- # 8 - Southeast 1/4 Sec. 22, T. 41 N, R. 11 west, S.R.B.M. Recorded in book 5-R, page 39
- # 9 - Southwest 1/4 Sec. 22, T. 41 N, R. 11 west, S.R.B.M. Recorded in book 5-R, page 40
- #10 - Northwest 1/4 Sec. 22, T. 41 N, R. 11 west, S.R.B.M. Recorded in book 5-R, page 41
- #11 - Northwest 1/4 Sec. 23, T. 41 N, R. 11 west, S.R.B.M. Recorded in book 5-R, page 42
- #12 - Southwest 1/4 Sec. 23, T. 41 N, R. 11 west, S.R.B.M. Recorded in book 5-R, page 43
- #13 - Southeast 1/4 Sec. 23, T. 41 N, R. 11 west, S.R.B.M. Recorded in book 5-R, page 44
- #14 - Northeast 1/4 Sec. 26, T. 41 N, R. 11 west, S.R.B.M. Recorded in book 5-R, page 45
- #15 - Northwest 1/4 Sec. 26, T. 41 N, R. 11 west, S.R.B.M. Recorded in book 5-R, page 46
- #16 - Northeast 1/4 Sec. 27, T. 41 N, R. 11 west, S.R.B.M. Recorded in book 5-R, page 47
- #17 - Southeast 1/4 Sec. 27, T. 41 N, R. 11 west, S.R.B.M. Recorded in book 5-R, page 48
- #18 - Southwest 1/4 Sec. 27, T. 41 N, R. 11 west, S.R.B.M. Recorded in book 5-R, page 49
- #19 - Northwest 1/4 Sec. 27, T. 41 N, R. 11 west, S.R.B.M. Recorded in book 5-R, page 50
- #20 - Northeast 1/4 Sec. 28, T. 41 N, R. 11 west, S.R.B.M. Recorded in book 5-R, page 51
- #21 - Southeast 1/4 Sec. 28, T. 41 N, R. 11 west, S.R.B.M. Recorded in book 5-R, page 52
- #22 - Southwest 1/4 Sec. 28, T. 41 N, R. 11 west, S.R.B.M. Recorded in book 5-R, page 53
- #23 - Northwest 1/4 Sec. 28, T. 41 N, R. 11 west, S.R.B.M. Recorded in book 5-R, page 54
- #24 - Northeast 1/4 Sec. 33, T. 41 N, R. 11 west, S.R.B.M. Recorded in book 5-R, page 55
- #25 - Southeast 1/4 Sec. 33, T. 41 N, R. 11 west, S.R.B.M. Recorded in book 5-R, page 56
- #26 - Southwest 1/4 Sec. 33, T. 41 N, R. 11 west, S.R.B.M. Recorded in book 5-R, page 57
- #27 - Northwest 1/4 Sec. 33, T. 41 N, R. 11 west, S.R.B.M. Recorded in book 5-R, page 58

*deleted  
discovered  
in Tip Top*

TOTAL ~~27~~ CLAIMS  
22

RECEIVED  
D.L.M. AZ STATE OFFICE

JUN 12 1919

Tip Top Gypsum Placer Claims:

Mohave County, State of Arizona

10:00 A.M.  
PHOENIX, ARIZONA

- # 1 - Southeast 1/4 Sec. 14, T. 40 N, R. 12 west, S.R.B.M. Recorded in book 5-R, page 196
- # 2 - Northeast 1/4 Sec. 13, T. 40 N, R. 12 west, S.R.B.M. Recorded in book 5-R, page 197
- # 3 - Southwest 1/4 Sec. 13, T. 40 N, R. 12 west, S.R.B.M. Recorded in book 5-R, page 198
- # 4 - Northwest 1/4 Sec. 13, T. 40 N, R. 12 west, S.R.B.M. Recorded in book 5-R, page 199
- # 5 - Northwest 1/4 Sec. 7, T. 40 N, R. 11 west, S.R.B.M. Recorded in book 5-R, page 200
- # 6 - Southwest 1/4 Sec. 6, T. 40 N, R. 11 west, S.R.B.M. Recorded in book 5-R, page 201
- # 7 - Southeast 1/4 Sec. 6, T. 40 N, R. 11 west, S.R.B.M. Recorded in book 5-R, page 202
- # 8 - Northeast 1/4 Sec. 6, T. 40 N, R. 11 west, S.R.B.M. Recorded in book 5-R, page 203
- # 9 - Northeast 1/4 Sec. 5, T. 40 N, R. 11 west, S.R.B.M. Recorded in book 5-R, page 204
- #10 - Southeast 1/4 Sec. 5, T. 40 N, R. 11 west, S.R.B.M. Recorded in book 5-R, page 205
- #11 - Southwest 1/4 Sec. 5, T. 40 N, R. 11 west, S.R.B.M. Recorded in book 5-R, page 206
- #12 - Northwest 1/4 Sec. 5, T. 40 N, R. 11 west, S.R.B.M. Recorded in book 5-R, page 207
- #13 - Northeast 1/4 Sec. 4, T. 40 N, R. 11 west, S.R.B.M. Recorded in book 5-R, page 208
- #14 - Southeast 1/4 Sec. 4, T. 40 N, R. 11 west, S.R.B.M. Recorded in book 5-R, page 209
- #15 - Southwest 1/4 Sec. 4, T. 40 N, R. 11 west, S.R.B.M. Recorded in book 5-R, page 210
- #16 - Northwest 1/4 Sec. 4, T. 40 N, R. 11 west, S.R.B.M. Recorded in book 5-R, page 211
- #17 - Northeast 1/4 Sec. 33, T. 41 N, R. 11 west, S.R.B.M. Recorded in book 5-R, page 212
- #18 - Southeast 1/4 Sec. 33, T. 41 N, R. 11 west, S.R.B.M. Recorded in book 5-R, page 213
- #19 - Southwest 1/4 Sec. 33, T. 41 N, R. 11 west, S.R.B.M. Recorded in book 5-R, page 214
- #20 - Northwest 1/4 Sec. 33, T. 41 N, R. 11 west, S.R.B.M. Recorded in book 5-R, page 215
- #21 - Northeast 1/4 Sec. 34, T. 41 N, R. 11 west, S.R.B.M. Recorded in book 5-R, page 216
- #22 - Southeast 1/4 Sec. 34, T. 41 N, R. 11 west, S.R.B.M. Recorded in book 5-R, page 217
- #23 - Southwest 1/4 Sec. 34, T. 41 N, R. 11 west, S.R.B.M. Recorded in book 5-R, page 218
- #24 - Northwest 1/4 Sec. 34, T. 41 N, R. 11 west, S.R.B.M. Recorded in book 5-R, page 219

TOTAL 24 CLAIMS

- A MC 74022
- # 1 - Northeast 1/4 Sec. 26, T. 41 N, R. 12 west, S.R.B.M. Recorded in book 5-Q, page 483
  - # 2 - Southeast 1/4 Sec. 26, T. 41 N, R. 12 west, S.R.B.M. Recorded in book 5-Q, page 484
  - # 3 - Southwest 1/4 Sec. 26, T. 41 N, R. 12 west, S.R.B.M. Recorded in book 5-Q, page 485
  - # 4 - Northwest 1/4 Sec. 26, T. 41 N, R. 12 west, S.R.B.M. Recorded in book 5-Q, page 486
  - # 5 - Northeast 1/4 Sec. 25, T. 41 N, R. 12 west, S.R.B.M. Recorded in book 5-Q, page 487
  - # 6 - Southeast 1/4 Sec. 25, T. 41 N, R. 12 west, S.R.B.M. Recorded in book 5-Q, page 488
  - # 7 - Southwest 1/4 Sec. 25, T. 41 N, R. 12 west, S.R.B.M. Recorded in book 5-Q, page 489
  - # 8 - Northwest 1/4 Sec. 25, T. 41 N, R. 12 west, S.R.B.M. Recorded in book 5-Q, page 490
  - # 9 - Northeast 1/4 Sec. 35, T. 41 N, R. 12 west, S.R.B.M. Recorded in book 5-Q, page 491
  - #10 - Southeast 1/4 Sec. 35, T. 41 N, R. 12 west, S.R.B.M. Recorded in book 5-Q, page 492
  - #11 - Southwest 1/4 Sec. 35, T. 41 N, R. 12 west, S.R.B.M. Recorded in book 5-Q, page 493
  - #12 - Northwest 1/4 Sec. 35, T. 41 N, R. 12 west, S.R.B.M. Recorded in book 5-Q, page 494
  - #13 - Northeast 1/4 Sec. 2, T. 40 N, R. 12 west S.R.B.M. " " book 6D " 45
  - #14 - Southeast 1/4 Sec. 2, T. 40 N, R. 12 west S.R.B.M. " " book 6D " 46
  - #15 - Southwest 1/4 Sec. 2, T. 40 N, R. 12 west S.R.B.M. " " book 6 D " 47
  - #16 - Northwest 1/4 Sec. 2, T. 40 N, R. 12 west S.R.B.M. " " book 6-D " 48
  - #17 - Northeast 1/4 Sec. 11, T. 40 N, R. 12 west, S.R.B.M. Recorded in book 5-Q, page 495
  - #18 - Southeast 1/4 Sec. 11, T. 40 N, R. 12 west, S.R.B.M. Recorded in book 5-Q, page 496
  - #19 - Southwest 1/4 Sec. 11, T. 40 N, R. 12 west, S.R.B.M. Recorded in book 5-Q, page 497
  - #20 - Northwest 1/4 Sec. 11, T. 40 N, R. 12 west, S.R.B.M. Recorded in book 5-Q, page 498
  - #21 - Northwest 1/4 Sec. 14, T. 40 N, R. 12 west, S.R.B.M. Recorded in book 5-Q, page 499
  - #22 - Northeast 1/4 Sec. 15, T. 40 N, R. 12 west, S.R.B.M. Recorded in book 5-Q, page 500
  - #23 - Southeast 1/4 Sec. 15, T. 40 N, R. 12 west, S.R.B.M. Recorded in book 5-R, page 1
  - #24 - Southwest 1/4 Sec. 15, T. 40 N, R. 12 west, S.R.B.M. Recorded in book 5-R, page 2
  - #25 - Northwest 1/4 Sec. 15, T. 40 N, R. 12 west, S.R.B.M. Recorded in book 5-R, page 3
  - #26 - Northeast 1/4 Sec. 21, T. 40 N, R. 12 west, S.R.B.M. Recorded in book 5-R, page 4
  - #27 - Southeast 1/4 Sec. 21, T. 40 N, R. 12 west, S.R.B.M. Recorded in book 5-R, page 5
  - #28 - Northeast 1/4 Sec. 22, T. 40 N, R. 12 west, S.R.B.M. Recorded in book 5-R, page 6
  - #29 - Southeast 1/4 Sec. 22, T. 40 N, R. 12 west, S.R.B.M. Recorded in book 5-R, page 7
  - #30 - Southwest 1/4 Sec. 22, T. 40 N, R. 12 west, S.R.B.M. Recorded in book 5-R, page 8
  - #31 - Northwest 1/4 Sec. 22, T. 40 N, R. 12 west, S.R.B.M. Recorded in book 5-R, page 9
  - #32 - Northwest 1/4 Sec. 27, T. 40 N, R. 12 west, S.R.B.M. Recorded in book 5-R, page 10
  - #33 - Southwest 1/4 Sec. 27, T. 40 N, R. 12 west, S.R.B.M. Recorded in book 5-R, page 11
  - #34 - Northeast 1/4 Sec. 28, T. 40 N, R. 12 west, S.R.B.M. Recorded in book 5-R, page 12
  - #35 - Southeast 1/4 Sec. 28, T. 40 N, R. 12 west, S.R.B.M. Recorded in book 5-R, page 13
  - #45 - Northeast 1/4 Sec. 3, T. 40 N, R. 12 west, S.R.B.M. Recorded in book 5-R, page 220
  - #46 - Southeast 1/4 Sec. 3, T. 40 N, R. 12 west, S.R.B.M. Recorded in book 5-R, page 221
  - #47 - Southwest 1/4 Sec. 3, T. 40 N, R. 12 west, S.R.B.M. Recorded in book 5-R, page 222
  - #48 - Northwest 1/4 Sec. 3, T. 40 N, R. 12 west, S.R.B.M. Recorded in book 5-R, page 223
  - #49 - Northeast 1/4 Sec. 10, T. 40 N, R. 12 west, S.R.B.M. Recorded in book 5-R, page 224
  - #50 - Southeast 1/4 Sec. 10, T. 40 N, R. 12 west, S.R.B.M. Recorded in book 5-R, page 225
  - #51 - Southwest 1/4 Sec. 10, T. 40 N, R. 12 west, S.R.B.M. Recorded in book 5-R, page 226
  - #52 - Northwest 1/4 Sec. 10, T. 40 N, R. 12 west, S.R.B.M. Recorded in book 5-R, page 227

TOTAL 43 CLAIMS

Gypsum Dome Placer Claims:

Mohave County, State of Arizona

- 10:00 A.M.  
PHOENIX, ARIZONA
- # 1 - Northeast 1/4 Sec. 3, T. 41 N, R. 11 west, S.R.B.M. Recorded in book 5-R, page 14
  - # 2 - Southeast 1/4 Sec. 3, T. 41 N, R. 11 west, S.R.B.M. Recorded in book 5-R, page 15
  - # 3 - Southwest 1/4 Sec. 3, T. 41 N, R. 11 west, S.R.B.M. Recorded in book 5-R, page 16
  - # 4 - Southeast 1/4 Sec. 9, T. 41 N, R. 11 west, S.R.B.M. Recorded in book 5-R, page 17
  - # 9 - Northeast 1/4 Sec. 20, T. 41 N, R. 11 west, S.R.B.M. Recorded in book 5-R, page 18
  - #10 - Southeast 1/4 Sec. 20, T. 41 N, R. 11 west, S.R.B.M. Recorded in book 5-R, page 19
  - #11 - Southwest 1/4 Sec. 20, T. 41 N, R. 11 west, S.R.B.M. Recorded in book 5-R, page 20
  - #12 - Northwest 1/4 Sec. 20, T. 41 N, R. 11 west, S.R.B.M. Recorded in book 5-R, page 21
  - #13 - Northwest 1/4 Sec. 21, T. 41 N, R. 11 west, S.R.B.M. Recorded in book 5-R, page 22
  - #14 - Northeast 1/4 Sec. 21, T. 41 N, R. 11 west, S.R.B.M. Recorded in book 5-R, page 23
  - #15 - Southeast 1/4 Sec. 21, T. 41 N, R. 11 west, S.R.B.M. Recorded in book 5-R, page 24
  - #16 - Southwest 1/4 Sec. 21, T. 41 N, R. 11 west, S.R.B.M. Recorded in book 5-R, page 25
  - #17 - Northeast 1/4 Sec. 19, T. 41 N, R. 11 west, S.R.B.M. Recorded in book 5-R, page 26
  - #18 - Southeast 1/4 Sec. 19, T. 41 N, R. 11 west, S.R.B.M. Recorded in book 5-R, page 27
  - #19 - Southwest 1/4 Sec. 19, T. 41 N, R. 11 west, S.R.B.M. Recorded in book 5-R, page 28
  - #20 - Northeast 1/4 Sec. 30, T. 41 N, R. 11 west, S.R.B.M. Recorded in book 5-R, page 29
  - #21 - Southeast 1/4 Sec. 30, T. 41 N, R. 11 west, S.R.B.M. Recorded in book 5-R, page 30
  - #22 - Southwest 1/4 Sec. 30, T. 41 N, R. 11 west, S.R.B.M. Recorded in book 5-R, page 31
  - #23 - Northwest 1/4 Sec. 30, T. 41 N, R. 11 west, S.R.B.M. Recorded in book 5-R, page 32

TOTAL 19 CLAIMS

Deleted up dated Oct, 1-79

Gypsum Dome  
Nos 1-2-3-4-5-6-  
-7 and 8

reason, little or no gypsum  
and some intervening claims.

RECEIVED  
B.L.M. AZ STATE OFFICE

OCT 12 1979

10:00 A.M.  
PHOENIX, ARIZONA

Gypsum City Placer Claims:

Mohave County, Arizona.

					Recorded, Book	Page
#-1-	SW $\frac{1}{4}$ NW $\frac{1}{4}$	Sec. 8, T. 41 N. R. 12 W.	S.R.B.M.	amended 40 acre	5-R, .....	77
#-2-	W $\frac{1}{2}$ SW $\frac{1}{4}$	Sec. 8, T. 41 N, R. 12 W,	S.R.B.M.	amended 80 acres	5-R, .....	78
#-3	SE $\frac{1}{4}$	Sec. 7, T. 41 N, R. 12 W,	S.R.B.M.		5-R, .....	79
#-4	WS $\frac{1}{4}$	Sec. 7, T. 41 N, R. 12 W,	S.R.B.M.		5-R, .....	80
#-5	NE $\frac{1}{4}$	Sec. 18, T. 41 N, R. 12 W,	S.R.B.M.		5-R, .....	81
#-6	SE $\frac{1}{4}$	Sec. 18, T. 41 N, R. 12 W,	S.R.B.M.		5-R, .....	82
#-7	SW $\frac{1}{4}$	Sec. 18, T. 41 N, R. 12 W,	S.R.B.M.		5-R, .....	83
#-8	NW $\frac{1}{4}$	Sec. 18, T. 41 N, R. 12 W,	S.R.B.M.		5-R, .....	84
#9-	NE $\frac{1}{4}$	Sec. 19, T. 41 N, R. 12 W,	S.R.B.M.		5-R, .....	85
#10-	SE $\frac{1}{4}$	Sec. 19, T. 41 N, R. 12 W,	S.R.B.M.		5-R, .....	86
#11-	SW $\frac{1}{4}$	Sec. 19, T. 41 N, R. 12 W,	S.R.B.M.		5-R, .....	87
#12-	NW $\frac{1}{4}$	Sec. 19, T. 41 N, R. 12 W,	S.R.B.M.		5-R, .....	88
#13-	SW $\frac{1}{4}$	Sec. 20, T. 41 N, R. 12 W,	S.R.B.M.		5-R, .....	89
#14	SE $\frac{1}{4}$	Sec. 24, T. 41 N, R. 13 W,	S.R.B.M.		5-R, .....	90
#15	NE $\frac{1}{4}$	Sec. 24, T. 41 N, R. 13 W,	S.R.B.M.		5-R, .....	91
# 16	SE $\frac{1}{4}$	Sec. 13, T. 41 N, R. 13 W,	S.R.B.M.		5-R, .....	92
# 17	SW $\frac{1}{4}$	Sec. 13, T. 41 N, R. 13 W,	S.R.B.M.		5-R, .....	93
# 18	NE $\frac{1}{4}$	Sec. 13, T. 41 N, R. 13 W,	S.R.B.M.		5-R, .....	94
# 19	NE $\frac{1}{4}$	Sec. 7, T. 41 N, R. 12 W,	S.R.B.M.		5-T, .....	198
# 20	NW $\frac{1}{4}$	Sec. 7, T. 41 N, R. 12 W,	S.R.B.M.		5-T, .....	199

RECEIVED  
B.L.M. AZ STATE OFFICE

OCT 12 1979

10:00 A.M.  
PHOENIX, ARIZONA

**NOTICE!!**

**These documents have been scanned!**

**Do not place un-scanned documents beneath this notice!**

**Do not remove this notice from this file!**

GPO Jacket No. 560-102  
Print Order 61549  
Rise Business Services, LLC  
Job=AZ15 9/12/2019



Box Number= AZ15243



Claim Begin-End: AMC074022-AMC074149

**6 Location Notices-Amendments and Supporting Documents**



AZ15243-4

AMC073353-AMC074022



**NO  
DOCUMENTS  
FOUND**

NO DOCUMENTS FOUND  
NO DOCUMENTS FOUND